This is a digital copy of a book that was preserved for generations on library shelves before it was carefully scanned by Google as part of a project to make the world's books discoverable online.

It has survived long enough for the copyright to expire and the book to enter the public domain. A public domain book is one that was never subject to copyright or whose legal copyright term has expired. Whether a book is in the public domain may vary country to country. Public domain books are our gateways to the past, representing a wealth of history, culture and knowledge that's often difficult to discover.

Marks, notations and other marginalia present in the original volume will appear in this file - a reminder of this book's long journey from the publisher to a library and finally to you.

Usage guidelines

Google is proud to partner with libraries to digitize public domain materials and make them widely accessible. Public domain books belong to the public and we are merely their custodians. Nevertheless, this work is expensive, so in order to keep providing this resource, we have taken steps to prevent abuse by commercial parties, including placing technical restrictions on automated querying.

We also ask that you:

+ *Make non-commercial use of the files* We designed Google Book Search for use by individuals, and we request that you use these files for personal, non-commercial purposes.
+ *Refrain from automated querying* Do not send automated queries of any sort to Google's system: If you are conducting research on machine translation, optical character recognition or other areas where access to a large amount of text is helpful, please contact us. We encourage the use of public domain materials for these purposes and may be able to help.
+ *Maintain attribution* The Google "watermark" you see on each file is essential for informing people about this project and helping them find additional materials through Google Book Search. Please do not remove it.
+ *Keep it legal* Whatever your use, remember that you are responsible for ensuring that what you are doing is legal. Do not assume that just because we believe a book is in the public domain for users in the United States, that the work is also in the public domain for users in other countries. Whether a book is still in copyright varies from country to country, and we can't offer guidance on whether any specific use of any specific book is allowed. Please do not assume that a book's appearance in Google Book Search means it can be used in any manner anywhere in the world. Copyright infringement liability can be quite severe.

About Google Book Search

Google's mission is to organize the world's information and to make it universally accessible and useful. Google Book Search helps readers discover the world's books while helping authors and publishers reach new audiences. You can search through the full text of this book on the web at `http://books.google.com/`

[illegible] Gen Tep 4^ 4^^

[31]

ORDNANCE SURVEY OF ENGLAND.

BOOK OF REFERENCE TO THE PLAN

OF THE

PARISH OF ALFRETON

(HUNDRED OF SCARSDALE),

IN THE

COUNTY OF DERBY,

CONTAINING 4625·859 ACRES.

COLONEL A. C. COOKE, C.B., R.E.,
DIRECTOR-GENERAL OF THE ORDNANCE SURVEYS.

LONDON:
PRINTED BY GEORGE E. EYRE AND WILLIAM SPOTTISWOODE,
PRINTERS TO THE QUEEN'S MOST EXCELLENT MAJESTY.
FOR HER MAJESTY'S STATIONERY OFFICE.

1880.

Price One Shilling and Sixpence.

PARISH OF ALFRETON,

IN THE

COUNTY OF DERBY.

HUNDRED OF SCARSDALE.

Price One Shilling and Sixpence.

(2.) The fences, &c., bounding either side of a railway are included wholly

ORDNANCE SURVEY OF ENGLAND

PARISH OF ALFRETON

DERBYSHIRE

EXPLANATORY REMARKS

The Scale of the Parish Plans is the 1-2500th of the actual length on the ground, and is equal to 25·344 inches to a mile, or 3·157 chains to an inch, which is very approximately equal to one square inch to one acre, the square of 1·0018 inch being equal to one acre.

The length of each sheet is 1½ miles, and the breadth 1 mile, the area of each sheet is therefore 960 acres.

Each enclosure has a reference number to the area which is given in this Book; in the case of towns and large villages encircled by a red band, one number and area only are given for the portion within the red band, unless they are contained in more than one parish, in which case a number is given for the portion included in each parish.

The Braces [⌐] on the plans are to indicate that the spaces so braced are included under the same reference number.

The Altitudes in feet above the Mean Level of the Sea are written thus —*31·4*.

The Scale of the County Plans is 6 inches to a mile, and each sheet contains 16 sheets of the Parish Plans. There is therefore a double reference number to each sheet of the Parish Plans, as VI. 9., the first number referring to the County Plans, the second number to the Parish Plans.

The dimensions of the sheets on the Six-inch scale being four miles by six miles, the area is twenty-four square miles, equal to 15,360 acres.

The following are the characters employed on the Ordnance Plans on the Scales of 1–2500, and 6 inches to a mile :—

County Names	C	Hundreds or Wards	H
Parishes, Ancient or Mother.....	P	Civil Parishes or Townships	T
Extra Parochial	E	Division of Townships	T

Municipal Wards.....W

Antiquities ..... { ROMAN / Druidical or Saxon / Norman or Subsequent

The descriptions of the boundaries are shown by the following initials :—

Centre of Stream	*C.S.*	Centre of Fence	*C.F.*
Centre of Road	*C.R.*	Top of Cop	*T.C.*
Side of Stream or Drain ...	*S.S.* or *S.D.*	Centre of Wall	*C.W.*
Root of Hedge	*R.H.*	Defaced	*Def.*
Face of Wall	*F.W.*	Track of Stream.....	*T.S.*

Undefined..... *Und.*

Where a change occurs in the boundaries, the symbol [o—o] is used to show the part at which the change takes place.

N.B.—The areas are computed to the centre of fence, or other boundary of enclosure, except in the following cases :—

(1.) When the fence or other boundary is also the boundary of a Parish or other Civil Division, which does not follow the centre of the fence, the area is calculated to the Parish or other boundary, and not to the centre.

(2.) The fences, &c., bounding either side of a railway are included wholly within its area.

N.B.—To convert Decimal Fractions of an Acre into Roods and Perches, multiply the decimal first by 4 and then by 40, preserving the same number of decimals in the product.

Examples—

			Acres.				Acres.
			633·357				527·013
			4				4
			1·428				·052
			40				40
A.	R.	P.		A.	R.	P.	
633	1	17	17·120	527	0	2	2·080

TABLE

FOR CONVERTING DECIMAL PARTS OF AN ACRE INTO ROODS AND PERCHES.

Perch.	0 Rood.	1 Rood.	2 Roods.	3 Roods.	Perch.	0 Rood.	1 Rood.	2 Roods.	3 Roods.
0	·000	·250	·500	·750	21	·131	·381	·631	·881
1	·006	·256	·506	·756	22	·137	·387	·637	·887
2	·012	·262	·512	·762	23	·144	·394	·644	·894
3	·019	·269	·519	·769	24	·150	·400	·650	·900
4	·025	·275	·525	·775	25	·156	·406	·656	·906
5	·031	·281	·531	·781	26	·162	·412	·662	·912
6	·037	·287	·537	·787	27	·169	·419	·669	·919
7	·044	·294	·544	·794	28	·175	·425	·675	·925
8	·050	·300	·550	·800	29	·181	·431	·681	·931
9	·056	·306	·556	·806	30	·187	·437	·687	·937
10	·062	·312	·562	·812	31	·194	·444	·694	·944
11	·069	·319	·569	·819	32	·200	·450	·700	·950
12	·075	·325	·575	·825	33	·206	·456	·706	·956
13	·081	·331	·581	·831	34	·212	·462	·712	·962
14	·087	·337	·587	·837	35	·219	·469	·719	·969
15	·094	·344	·594	·844	36	·225	·475	·725	·975
16	·100	·350	·600	·850	37	·231	·481	·731	·981
17	·106	·356	·606	·856	38	·237	·487	·737	·987
18	·112	·362	·612	·862	39	·244	·494	·744	·994
19	·119	·369	·619	·869	40	·250	·500	·750	1·000
20	·125	·375	·625	·875					

PARISH OF ALFRETON,

IN THE

COUNTY OF DERBY—(Eastern Division).

HUNDRED OF SCARSDALE.

TOWNSHIP OF ALFRETON.

No. of Sheet and Plan and No. on Plan.	Area in Acres.	No. of Sheet and Plan and No. on Plan.	Area in Acres.	No. of Sheet and Plan and No. on Plan.	Area in Acres.
Sheet XXXV. 11:—		Sheet XXXV. 11:—		Sheet XXXV. 11:—	
1	·484	(*cont*d.) 34a	·697	(*cont*d.) 71	·476
2	1·156	35	·150	72	2·168
3	·357	36	1·491	73	·468
4	·324	37	·151	74	1·309
5	4·609	38	·239	75	·243
6	2·888	39	1·479	76	1·179
7	3·746	40	2·753	77	2·272
8	7·590	41	·284	78	4·187
9	1·941	42	·148	79	2·984
9a	·507	43	1·410	80	1·637
10	3·445	44	2·502	81	5·808
11	1·425	45	·638	82	15·528
12	·555	46	1·075	83	2·469
13	29·555	47	·996	84	3·245
14	11·440	48	1·248	85	2·135
15	12·943	49	·380	86	2·283
16	11·098	50	9·204	87	3·329
17	4·411	51	1·949	88	3·651
18	5·403	52	2·774	89	1·644
19	2·808	53	3·062	90	2·827
20	·456	54	3·194	91	3·128
21	16·312	55	4·926	92	1·213
22	6·942	56	4·319	93	·234
23	1·915	57	3·392	94	2·505
24	4·006	58	3·126	95	6·599
24a	6·655	59	4·168	95a	·246
25	26·455	60	3·307	96	2·006
26	24·143	61	2·450	97	1·876
27	1·491	62	2·702	98	·273
27a	2·088	63	·919	98a	·044
28	1·289	64	1·621	99	·766
29	·078	65	·867	100	·818
30	·060	66	·099	101	·180
31	5·813	67	·227	102	·940
32	2·112	68	2·345	103	·640
33	12·517	69	2·059	104	·677
34	18·208	70	1·023	105	1·700

No. of Sheet and Plan and No. on Plan.	Area in Acres.
Sheet XXXV. 11:—	
(*cont*d.) 106	·485
107	·511
108	1·579
109	·502
110	1·046
111	·920
111a	1·479
112	3·863
112a	·322
113	·377
113a	·651
114	·858
115	3·361
116	5·611
117	·106
118	7·457
119	·085
120	·307
121	2·035
122	7·368
123	1·840
124	2·065
125	3·491
126	3·685
127	2·638
127a	1·122
128	2·598
129	3·101
130	5·910
131	·236
131a	·099
132	2·245
133	2·942
134	4·850
135	4·330
136	4·955
137	·208
138	·242
139	1·525
140	2·295
141	1·290
142	·510
143	1·155
144	1·577
Sheet XXXV. 12:—	
145	3·008
146	3·718
147	·573
148	·947
149	·163

No. of Sheet and Plan and No. on Plan.	Area in Acres.
Sheet XXXV. 12:—	
(*cont*d.) 150	·550
150a	·354
151	1·011
152	1·383
153	7·561
154	8·231
155	4·609
156	2·741
157	4·088
158	5·432
159	3·758
160	4·952
161	2·510
162	3·571
163	8·701
164	4·413
165	3·519
166	1·820
167	4·133
168	2·206
169	2·712
170	2·153
171	3·889
172	·300
173	3·481
174	7·576
175	5·927
176	·993
177	5·610
178	6·872
179	·139
180	1·732
181	5·348
182	2·371
183	3·162
184	3·018
185	2·626
186	2·417
187	·126
188	·306
189	2·116
190	1·582
191	3·509
192	5·214
193	2·600
194	2·549
195	4·357
196	3·160
197	2·812
198	2·451
199	1·386

No. of Sheet and Plan and No. on Plan.	Area in Acres.
Sheet XXXV. 12:—	
(*cont*d.) 200	·850
201	1·356
202	7·692
203	6·131
204	1·221
205	·288
206	·226
207	1·761
208	·482
209	4·578
210	·214
211	·058
212	·167
213	·072
214	3·285
215	6·383
216	1·868
217	·216
218	2·147
Sheet XXXV. 15:—	
219	3·355
220	4·291
221	4·687
222	9·959
223	2·840
224	5·948
225	1·815
226	3·477
227	9·859
228	4·591
229	6·189
230	6·808
231	3·936
232	6·255
233	4·448
234	5·232
235	2·167
236	2·541
237	1·247
238	3·589
239	1·302
240	2·655
241	2·233
242	·226
243	10·491
244	3·733
245	3·339
246	4·848
247	4·003
248	5·935

No. of Sheet and Plan and No. on Plan.	Area in Acres.	No. of Sheet and Plan and No. on Plan.	Area in Acres.	No. of Sheet and Plan and No. on Plan.	Area in Acres.
Sheet XXXV. 15:—		Sheet XXXV. 15:—		Sheet XXXV. 15:—	
(*cont*[d].) 249	5·736	(*cont*[d].) 300	8·108	(*cont*[d].) 351	1·670
250	·808	301	10·384	352	3·112
251	2·183	302	·207	353	6·270
252	5·901	303	·437	354	2·446
253	4·594	304	19·448	355	·726
254	4·686	305	2·977	356	1·489
255	8·049	306	1·333	357	2·504
256	6·324	307	·218	358	4·278
257	5·376	308	·923	359	4·353
258	6·379	309	1·480	360	4·373
259	2·613	310	2·308	361	4·662
260	·106	311	·561	362	3·590
261	·487	312	1·201	363	·650
262	·110	313	2·924	364	1·258
263	2·656	314	·571	365	·973
264	2·150	315	·166	366	·405
265	·742	316	1·170	367	·654
266	·693	317	3·803	368	·807
267	6·149	318	5·528	369	1·279
268	·104	319	2·913	370	·136
269	2·649	320	·721	371	·803
270	1·973	321	1·629	372	3·910
271	2·613	322	·830	373	2·743
272	3·800	323	·412	374	3·611
273	3·035	324	4·399	375	3·648
274	·678	325	4·487	376	1·119
275	59·075	326	·110	377	·353
276	·158	327	2·885	378	4·423
277	1·879	328	·402	379	·132
278	·078	329	3·144	380	1·549
279	·128	330	4·736	381	2·211
280	1·475	331	·262	382	3·580
281	1·001	332	·493	383	3·936
282	·129	333	4·600	384	6·213
283	2·689	334	4·955	385	6·116
284	11·410	335	5·486	386	2·761
285	·967	336	2·198	387	6·386
286	5·545	337	·820	388	4·854
287	10·138	338	·145	389	1·248
288	·633	339	9·462	390	1·901
289	3·177	340	4·054	391	4·642
290	5·967	341	2·866	392	2·991
291	·203	342	·415	393	·180
292	·114	343	5·093	394	1·266
293	1·500	344	·860	395	1·879
294	5·274	345	1·995	396	4·002
295	6·901	346	1·010	397	7·334
296	2·350	347	·825	398	3·638
297	1·005	348	4·626	399	3·443
298	10·813	349	2·759	400	·976
299	·982	350	2·784	401	1·105

No. of Sheet and Plan and No. on Plan.	Area in Acres.	No. of Sheet and Plan and No. on Plan.	Area in Acres.	No. of Sheet and Plan and No. on Plan.	Area in Acres.
Sheet XXXV. 15:—		Sheet XXXV. 16:—		Sheet XXXV. 16:—	
(*cont*d.) 402	5·050	(*cont*d.) 451	4 630	(*cont*d.) 502	3·422
403	4·525	452	3·174	503	5·485
404	1·773	453	·213	504	5·308
405	1·855	454	3·596	505	4·664
406	1·691	455	·957	505a	·559
407	·948	456	·596	506	6·163
408	2·325	457	3·236	507	3·140
409	1·904	458	6·576	508	1·155
410	5·883	459	5·190	509	1·439
411	5·010	460	·328	509a	·170
412	·513	461	6·005	510	13·462
413	·519	462	4·112	511	·272
414	1·010	463	4·848	512	5·667
415	6·811	464	6·306	513	2·989
416	2·031	465	9·324	514	1·867
417	6·763	466	·585	515	1·811
418	4·833	467	·348	516	2·121
419	·141	468	2·280	517	4·355
420	1·941	469	3·637	518	8·842
421	1·353	470	9·296	519	3·116
422	2·319	471	5·284	520	·975
423	2·332	472	10·791	521	·228
424	·179	473	9·413	522	1·059
425	3·212	474	1·564	523	·246
426	·860	475	·583	524	4·204
427	1·584	476	1·353	525	3·027
428	6·344	477	·469	526	2·639
429	4·179	478	3·825	527	·181
430	·867	479	5·108	528	·122
431	5·847	480	·432	529	·605
432	2·255	481	2·815	530	7·891
433	2·958	482	2·247	531	6·914
434	2·173	483	2·528	532	7·172
435	1·390	484	3·686	533	3·584
436	4·640	485	·207	534	3·149
437	5·927	486	·070	535	7·978
		487	·816	536	6·809
Sheet XXXV. 16:—		488	·217	537	5·082
438	1·718	489	4·662	538	5·971
439	1·034	490	·166	539	·582
440	2·346	491	2·000	540	4·713
441	7·751	492	6·567	541	1·889
442	5·008	493	12·916	542	·250
443	6·376	494	6·499	543	14·072
444	5·434	495	5·356	544	8·895
445	3·432	496	5·152	545	9·369
446	5·372	497	7·231	546	5·991
447	·274	498	·799	547	·490
448	3·010	499	2·728	548	3·783
449	2·205	500	2·789	549	2·099
450	2·582	501	2·161	550	3·435

No. of Sheet and Plan and No. on Plan.	Area in Acres.	No. of Sheet and Plan and No. on Plan.	Area in Acres.	No. of Sheet and Plan and No. on Plan.	Area in Acres.
Sheet XXXV. 16 :—		Sheet XXXV. 16 :—		Sheet XXXV. 16 :—	
(*cont*d.) 551	2·818	(*cont*d.) 602	1·181	(*cont*d.) 652	1·358
552	1·492	603	1·296	653	4·274
553	3·423	604	2·741	654	1·920
554	·610	605	3·848	655	3·777
555	·123	606	1·392	656	3·246
556	·460	607	4·539	657	4·106
557	5·248	608	2·761	658	·398
558	·160	609	3·672		
559	·618	610	6·171	Sheet XXXVI. 13 :—	
560	2·551	611	1·054	659	8·291
561	1·662	612	·562	660	4·212
562	6·705	613	1·480	661	·097
563	·855	614	3·518	662	3·986
564	·166	615	·791	663	5·666
565	3·474	616	·619	664	6·710
566	1·030	617	2·947	665	1·222
567	·674	618	1·835	666	2·738
568	·269	619	1·737	667	6·020
569	·147	620	5·031	668	3·083
570	3·945	621	2·057	669	2·271
571	1·545	622	·685	670	·867
572	1·436	623	·582	671	·069
573	·526	624	1·039		
574	·979	625	1·359	Sheet XL. 3 :—	
575	2·627	626	·176	672	4·200
576	1·341	627	1·158	673	5·481
577	2·435	628	·983	674	3·608
578	9·170	629	·878	675	3·186
579	4·326	630	·875	676	4·536
580	4·416	631	1·524	677	3·890
581	3·361	632	·191	678	2·034
582	1·857	633	5·930	679	3·263
583	1·608	634	·903	680	3·665
584	·833	635	·693	681	2·110
585	·475	636	·653	682	2·272
586	2·168	637	1·614	683	2·626
587	2·043	638	·645	684	1·160
588	3·160	639	6·253	685	·154
589	2·719	640	5·115	686	2·897
590	·351	641	4·656	687	5·274
591	3·097	642	1·830	688	1·654
592	·863	643	2·783	689	2·435
593	4·507	643a	·178	690	4·334
594	2·813	644	21·041	691	3·262
595	1·905	645	2·965	692	5·031
596	12·892	646	·428	693	2·465
597	2·515	647	3·597	694	5·241
598	4·322	648	6·124	695	4·368
599	·165	649	3·190	696	2·149
600	1·833	650	4·074	697	·340
601	1·730	651	·166	698	3·571

No. of Sheet and Plan and No. on Plan.	Area in Acres.	No. of Sheet and Plan and No. on Plan.	Area in Acres.	No. of Sheet and Plan and No. on Plan.	Area in Acres.
Sheet XL. 3:—		Sheet XL. 3:—		Sheet XL. 3:—	
(*cont*d.) 698a	·256	(*cont*d.) 743	4·872	(*cont*d.) 793	3·583
699	7·831	744	·206	794	3·785
699a	·240	745	3·940	795	·733
700	1·047	746	2·061	796	16·728
700a	·831	747	3·150	797	3·519
701	1·008	748	2·632	798	·362
701a	1·718	749	1·072	799	·432
702	1·561	750	2·130	800	3·699
703	·923	751	·598	801	·385
704	1·803	752	·148	802	2·195
705	2·679	753	·549	803	5·136
706	3·314	754	·315	804	·839
707	5·689	755	1·575	804a	·826
708	·150	756	2·200	805	3·815
709	·630	757	·314	806	1·096
709a	·384	758	11·382	807	·204
710	3·576	759	2·215	808	·283
711	2·013	760	·200	809	·233
712	4·145	761	2·316	810	11·235
713	1·868	762	1·435	811	·838
714	2·847	763	·872	812	·256
715	2·841	764	2·238	813	5·113
716	2·237	765	·368	814	2·511
717	·215	765a	·315	815	1·799
718	2·263	766	3·632	816	·380
719	1·605	767	·819	817	18·852
720	3·392	768	·546	818	·283
721	4·942	769	4·827	819	3·739
722	·832	770	1·057	820	2·379
723	·200	771	·239	821	1·037
724	3·070	772	1·893	822	2·256
725	2·296	773	2·142	823	·210
726	·449	774	·127	824	·160
727	3·037	775	3·110	825	1·852
728	3·555	776	1·749	826	1·743
728a	1·160	777	3·629	827	2·118
729	·748	778	1·552	828	1·737
729a	·801	779	2·425	829	2·272
730	·345	780	6·201	830	6·312
731	2·511	781	·562	831	·273
732	1·678	782	·125	832	8·478
733	3·104	783	21·071	833	4·776
734	4·423	784	1·510	834	7·065
735	·109	785	·253	835	2·199
736	1·155	786	2·225	836	·360
737	·121	787	·145	837	1·657
738	6·310	788	1·316	838	1·538
739	3·710	789	3·273	839	4·361
740	·229	790	·973	840	3·138
741	6·025	791	4·743	841	3·164
742	3·182	792	4·672	842	4·286

No. of Sheet and Plan and No. on Plan.	Area in Acres.	No. of Sheet and Plan and No. on Plan.	Area in Acres.	No. of Sheet and Plan and No. on Plan.	Area in Acres.
Sheet XL. 3:— (*contd.*)		Sheet XL. 3:— (*contd.*)		Sheet XL. 4:— (*contd.*)	
843	8·394	894	7·846	943	2·213
844	7·445	895	6·569	944	4·775
845	·981	896	2·291	945	1·587
846	·844	897	4·440	946	1·777
847	·473	898	4·028	947	·386
848	4·900	899	3·600	948	5·927
849	2·093	900	2·705	949	3·725
850	·507	901	6·894	950	3·855
851	1·356	902	5·911	951	·302
852	·772	903	4·338	952	4·867
853	5·692	904	5·454	953	3·663
854	·554	905	2·351	954	·650
855	·628	906	1·486	955	7·172
856	4·565	907	2·866	956	·584
857	3·174	908	1·024	957	1·093
858	5·459	909	·411	958	2·612
859	8·116	910	1·114	959	12·729
860	12·123	911	1·424	960	4·672
861	7·137	912	·915	961	3·868
862	·128	913	3·240	962	4·184
863	2·121	914	8·035	963	2·328
864	·347	915	3·055	964	5·757
865	1·000	916	·650	965	3·267
866	·318	917	2·265	966	15·918
867	4·510	918	3·002	967	3·932
868	6·681	919	6·388	968	2·747
869	2·676	920	2·385	969	4·782
870	5·711	921	3·216	970	2·490
871	5·515	922	2·804	970a	2·016
872	4·332	923	·438	971	2·575
873	2·913	924	2·780	972	4·484
874	·114	925	3·570	973	7·713
875	2·279	926	2·544	974	3·305
876	5·639			975	1·879
877	2·213	Sheet XL. 4:—		976	1·654
878	2·042	927	5·815	977	1·752
879	3·631	928	5·398	978	·589
880	3·968	929	4·313	979	·642
881	2·707	930	5·832	980	2·047
882	·832	931	5·162	981	3·421
883	·868	932	2·541	982	3·576
884	·460	933	2·884	983	1·149
885	5·778	934	1·737	984	·763
886	·608	935	·373	985	3·572
887	·916	936	4·608	986	·469
888	·606	937	·664	987	·429
889	1·417	938	2·317	988	5·043
890	2·309	939	6·258	989	·146
891	3·666	940	·141	990	·606
892	2·749	941	1·192	991	2·164
893	6·748	942	2·162	992	2·444

No. of Sheet and Plan and No. on Plan.	Area in Acres.	No. of Sheet and Plan and No. on Plan.	Area in Acres.	No. of Sheet and Plan and No. on Plan.	Area in Acres.
Sheet XL. 4 :—		Sheet XL. 4 :—		Sheet XL. 4 :—	
(*cont*^{d}.) 993	1·748	(*cont*^{d}.) 1039	2·239	(*cont*^{d}.) 1083	·950
994	5·564	1039a	1·207	1084	·435
995	3·250	1040	1·358	1085	1·958
996	6·605	1041	2·751	1086	·312
997	·147	1041a	2·026	1087	22·297
998	·088	1042	2·087	1087a	2·840
999	4·883	1043	·563	1088	·238
1000	·748	1044	1·316	1089	·440
1001	·529	1045	5·486	1090	1·575
1002	·614	1046	6·916	1091	4·715
1003	·589	1047	3·458	1092	5·204
1004	4·486	1048	3·479	1093	1·973
1005	·476	1049	6·162	1094	1·870
1006	1·678	1049a	3·298	1095	·288
1007	·648	1050	3·729	1096	·261
1008	1·680	1051	2·270	1097	1·157
1009	·322	1052	1·671	1098	2·513
1010	1·699	1053	·488	1099	1·420
1011	2·054	1054	·548	1100	2·351
1012	2·597	1055	1·914	1101	4·374
1013	2·966	1056	1·691	1102	·824
1014	3·697	1057	·270	1103	5·467
1015	2·633	1058	3·257	1104	2·346
1016	3·047	1059	·486	1105	4·554
1017	3·902	1059a	1·648	1106	4·702
1018	·663	1060	·888	1107	2·883
1019	·915	1060a	·723	1108	2·171
1020	·510	1061	2·313	1109	1·274
1021	·747	1061a	1·731	1110	·181
1022	1·180	1062	2·814	1111	·257
1023	3·964	1063	5·015	1112	3·240
1024	1·867	1064	2·784	1113	1·151
1024a	2·307	1065	·624	1114	·419
1025	4·297	1066	·248	1115	·564
1026	·979	1067	·108	1116	·132
1027	1·041	1068	·723	1117	4·656
1028	·111	1069	3·168	1118	·137
1029	2·905	1070	3·761	1119	1·573
1030	·437	1071	5·546	1120	·448
1030a	·100	1072	1·114	1121	2·011
1031	1·611	1073	·715	1121a	·587
1031a	1·497	1074	1·923	1122	1·876
1032	2·484	1075	·717	1122a	·503
1033	5·247	1075a	1·401	1123	1·670
1033a	2·720	1076	1·642	1124	2·557
1034	1·369	1077	3·162	1125	·282
1034a	·490	1078	1·407	1126	2·580
1035	·613	1079	1·262	1127	1·775
1036	·108	1080	·272	1128	·680
1037	1·118	1081	·288	1129	·327
1038	2·199	1082	·371	1130	·481

No. of Sheet and Plan and No. on Plan.	Area in Acres.	No. of Sheet and Plan and No. on Plan.	Area in Acres.	No. of Sheet and Plan and No. on Plan.	Area in Acres.
Sheet XL. 4 :—		Sheet XL. 4 :—		Sheet XL. 4 :—	
(*cont*d.) 1131	2·577	(*cont*d.) 1179	5·121	(*cont*d.) 1230	·539
1132	·537	1180	·585	1231	·469
1133	·348	1181	·567	1232	1·885
1134	2·931	1182	·650	1233	4·150
1135	3·222	1183	·192	1234	5·525
1136	1·092	1184	·980	1235	2·030
1137	22·217	1185	4·908	1236	3·754
1138	·192	1186	·177	1237	5·517
1139	·882	1187	1·286	1238	9·150
1140	5·041	1188	·741	1239	7·034
1141	1·771	1189	1·090	1240	·590
1142	·169	1190	4·188	1241	3·458
1143	1·241	1191	3·612	1242	3·549
1144	·423	1192	3·407	1243	·372
1145	·519	1193	1·933	1244	1·474
1146	2·446	1194	·327	1245	1·196
1147	8·118	1195	·558	1246	1·650
1148	6·502	1196	·220	1247	2·071
1149	3·875	1197	·174	1248	9·733
1150	1·855	1198	21·993	1249	3·378
1151	8·046	1199	17·330	1250	8·058
1152	3·973	1200	5·907	1251	·240
1153	·130	1201	3·439	1252	·100
1154	4·193	1202	·819	1253	8·751
1155	6·977	1203	1·976	1254	6·987
1156	1·206	1204	·279	1255	2·576
1156a	1·303	1205	·384	1256	2·529
1157	·563	1206	·482	1257	5·410
1157a	·487	1207	·642	1258	2·879
1158	·926	1208	5·075	1259	2·920
1159	·160	1209	2·573	1260	3·463
1160	4·860	1210	2·039	1261	2·912
1161	·370	1211	·917	1262	4·779
1162	·141	1212	2·473	1263	·962
1163	·423	1213	·909	1264	3·582
1164	·167	1214	3·724	1265	2·768
1165	·187	1215	·524		
1166	·320	1216	·107	Sheet XLI. 1 :—	
1167	8·504	1217	29·600	1266	3·446
1168	1·123	1218	·229	1267	2·581
1169	1·553	1219	3·045	1268	5·675
1170	4·419	1220	5·828	1269	2·959
1171	3·631	1221	·517	1270	3·061
1172	9·772	1222	8·976	1271	1·604
1172a	·206	1223	3·361	1272	2·125
1173	4·564	1224	4·831	1273	2·609
1174	3·310	1225	2·001	1274	·255
1175	4·190	1226	5·398	1275	1·505
1176	·816	1227	·874	1276	·276
1177	·132	1228	1·275	1277	·179
1178	·648	1229	7·613	1278	·096

No. of Sheet and Plan and No. on Plan.	Area in Acres.
Sheet XLI. 1 :—	
(*contd.*) 1279	3·300
1280	·303
1281	3·272
1282	·305
1283	3·064
1284	2·371
1285	3·096
1286	·727
1287	2·788
1288	1·955
1289	·144
1290	1·971
1291	·329
1292	2·589
1293	1·179
1294	1·853
1295	·349
1296	1·873
1297	5·169
1298	·332
1299	1·164
1300	3·411
1301	·517
1302	8·002
1302a	3·632
1303	5·442
1304	3·213
1305	7·161
1306	·525
1307	6·252
1308	2·851
1309	2·545
1310	·158
1311	4·652
Sheet XL. 7 :—	
1312	12·802
1313	3·611
1314	·880
1315	12·263
1316	2·501
1317	4·154
1318	·440
1319	5·573
1320	3·305
1321	2·073
1322	5·949
1323	·189
1324	4·618
1325	1·633
1326	5·090

No. of Sheet and Plan and No. on Plan.	Area in Acres.
Sheet XL. 7 :—	
(*contd.*) 1327	3·208
1328	8·538
1329	3·000
1330	2·052
1331	2·706
1332	·545
1333	1·983
1334	1·623
1335	·211
1336	6·208
1337	·670
1338	·291
1339	1·267
1340	1·328
1341	·399
1342	·790
1343	12·939
1344	10·750
1345	1·693
1346	4·225
1347	·608
1348	·378
1349	·506
1350	·391
Sheet XL. 8 :—	
1351	4·940
1352	5·071
1353	4·541
1354	4·325
1355	2·117
1356	·417
1357	1·633
1358	·460
1359	1·974
1360	4·417
1361	9·627
1362	9·158
1363	·202
1364	8·407
1365	9·232
1366	·288
1367	·132
1368	1·227
1369	·097
1370	3·977
1371	4·115
1372	10·941
1373	7·316
1374	·429
1375	3·382

No. of Sheet and Plan and No. on Plan.	Area in Acres.
Sheet XL. 8 :—	
(*contd.*) 1376	·956
1377	4·283
1378	5·549
1379	10·848
1380	4·689
1381	·872
1382	27·768
1383	3·194
1384	·696
1385	·244
1386	·224
1387	1·010
1387a	·567
1388	·174
1389	·173
1390	·097
1391	5·318
1392	4·186
1393	7·921
1394	1·387
1395	1·203
1396	4·885
1397	·466
1398	3·324
1399	2·254
1400	·362
1401	1·636
1402	1·938
1403	1·758
1404	13·390
1405	·112
1406	·098
1407	7·327
1408	·844
1409	9·845
1410	3·384
1411	·178
1412	1·551
1413	1·251
1414	6·974
1415	9·344
1416	7·356
1417	·048
1418	8·690
1419	9·763
1420	8·160
1421	1·039
1422	·271
1423	2·028
1424	5·024
1425	8·108

No. of Sheet and Plan and No. on Plan.	Area in Acres.	No. of Sheet and Plan and No. on Plan.	Area in Acres.	No. of Sheet and Plan and No. on Plan.	Area in Acres.
Sheet XL. 8:—		Sheet XL. 8:—		Sheet XL. 8:—	
(*cont*d.) 1426	7·636	(*cont*d.) 1449	·283	(*cont*d.) 1472	2·020
1427	10·174	1450	·496	1472a	·123
1428	3·794	1451	·851	1473	·821
1429	2·890	1452	2·225	1474	1·664
1430	5·139	1453	·506	1475	1·749
1431	5·034	1454	·517	1476	·459
1432	1·743	1455	1·647	1477	3·951
1433	1·970	1456	·497	1478	1·840
1434	4·911	1457	·946	1479	2·603
1435	2·662	1458	1·456	1480	·349
1436	1·915	1459	1·601	1481	·691
1437	1·221	1460	1·293	1482	5·634
1438	·750	1461	·485	1483	3·296
1439	·106	1462	2·544	1484	·541
1440	·826	1463	2·404	1485	·173
1441	·238	1464	·681		
1442	6·202	1465	1·699	Area numbered	4582·118
1443	3·903	1466	1·278	Town of Alfreton (unnumbered) - -	43·741
1444	·683	1467	·332		
1445	4·923	1468	1·988		
1446	4·458	1469	1·385		
1447	5·212	1470	1·685	Total area -	4625·859
1448	1·202	1471	·750		

RECAPITULATION.

4417·272	Land.
89·579	Roads.
78·708	Railways.
40·300	Water.
4625·859	Total area of the Parish and Township of Alfreton, in the County of Derby.

INDEX TO PLACES

IN THE

PARISH OF ALFRETON.

COUNTY OF DERBY.

Name of Place.	No. of Sheet. 6-inch scale.	No. of Sheet. 25·344 in. scale.
Alfreton	XXXV.	11
Alfreton Hall	"	"
Alfreton Station	"	12
Alfreton House	"	11
Alfreton Works (Iron)	XL.	4
Black Horse Inn	"	"
Birdswood Farm	"	3
Butterfield Farm	"	"
Cornhill House	XXXV.	11
Cotespark Farm	"	16
Colliery Farm	"	15
Crimea Farm	XL.	4
Delves Farm	"	3
Dog and Doublet (P.H.)	"	4
Elm Cottage	"	"
Greenhill-lane	"	"
Grumblethorpe	"	8
Hermitage Farm	"	7
Hilltop	"	3
Hollyhurst	"	4
Hockley	XXXV.	15
Ironville	XL.	8
Leabrooks	XL.	4
Lilystreet Farm	XXXV.	15
Lower Birchwood	"	16
Newlands Farm	XL.	8
Oldhall Farm	"	3
Outseats	XXXV.	16
Pennytown	"	"
Pyebridge	XL.	4
Riddings	"	"
Rose Cottages	XXXV.	15
Sleet Moor	"	"
Seldomseen	XL.	8
Smotherfly	"	4
Somercotes	"	"
Swanwick Collieries	XXXV.	15
Swanwick	XL.	3
Swanwick Grange	"	7
Swanwick-delves	"	3
The Firs	XXXV.	11
The Hayes	XL.	3
Woodend	"	8

LONDON:
Printed by George E. Eyre and William Spottiswoode,
Printers to the Queen's most Excellent Majesty.
For Her Majesty's Stationery Office.

[7412.—50.—6/80.]

DEPÔTS FOR THE SALE OF ORDNANCE MAPS, &c.

ENGLAND AND WALES.

1, Saint Martin's Place, Charing Cross—LONDON.

SCOTLAND.

Ordnance Survey Office, Post-office Buildings—EDINBURGH.

IRELAND.

Ordnance Survey Office, Phœnix Park—DUBLIN.

ORDNANCE SURVEY OF ENGLAND.

BOOK OF REFERENCE TO THE PLAN

OF THE

PARISH OF ALLESTREE

(HUNDRED OF MORLESTON AND LITCHURCH),

IN THE

COUNTY OF DERBY,

CONTAINING 1163·250 ACRES.

MAJOR-GENERAL A. C. COOKE, C.B., R.E.,

DIRECTOR-GENERAL OF THE ORDNANCE SURVEYS.

LONDON:
PRINTED BY GEORGE E. B. EYRE AND WILLIAM SPOTTISWOODE,
PRINTERS TO THE QUEEN'S MOST EXCELLENT MAJESTY.
FOR HER MAJESTY'S STATIONERY OFFICE.

1882.

Price One Shilling.

PARISH OF ALLESTREE,

IN THE

COUNTY OF DERBY.

HUNDRED OF MORLESTON AND LITCHURCH.

Price One Shilling.

[illegible] centre.

[illegible] fences, &c., bounding either side of a railway are included wholl.

ORDNANCE SURVEY OF ENGLAND

PARISH OF ALLESTREE

DERBYSHIRE

INDEX TO THE SHEETS

EXPLANATORY REMARKS.

The Scale of the Parish Plans is the 1-2500th of the actual length on the ground, and is equal to 25·344 inches to a mile, or 3·157 chains to an inch, which is very approximately equal to one square inch to one acre, the square of 1·0018 inch being equal to one acre.

The length of each sheet is 1½ miles, and the breadth 1 mile, the area of each sheet is therefore 960 acres.

Each enclosure has a reference number to the area which is given in this Book; in the case of towns and large villages encircled by a red band, one number and area only are given for the portion within the red band, unless they are contained in more than one parish, in which case a number is given for the portion included in each parish.

The Braces [⌐] on the plans are to indicate that the spaces so braced are included under the same reference number.

The Altitudes in feet above the Mean Level of the Sea are written thus —*31·4*.

The Scale of the County Plans is 6 inches to a mile, and each sheet contains 16 sheets of the Parish Plans. There is therefore a double reference number to each sheet of the Parish Plans, as VI. 9., the first number referring to the County Plans, the second number to the Parish Plans.

The dimensions of the sheets on the Six-inch scale being four miles by six miles the area is twenty-four square miles, equal to 15,360 acres.

The following are the characters employed on the Ordnance Plans on the Scales of 1-2500, and 6 inches to a mile :—

County Names	C	Hundreds or Wards	H
Parishes, Ancient or Mother.....	P	Civil Parishes or Townships	T
Extra Parochial	E	Division of Townships	T

Municipal Wards.....W

Antiquities ..... { ROMAN / Druidical or Saxon / Norman or Subsequent

The descriptions of the boundaries are shown by the following initials :—

Centre of Stream	*C.S.*	Centre of Fence	*C.F.*
Centre of Road	*C.R.*	Top of Cop	*T.C.*
Side of Stream or Drain ...	*S.S.* or *S.D.*	Centre of Wall	*C.W.*
Root of Hedge	*R.H.*	Defaced	*Def*
Face of Wall	*F.W.*	Track of Stream.....	*T.S*

Undefined..... *Und.*

Where a change occurs in the boundaries, the symbol [o—o] is used to show the part at which the change takes place.

N.B.—The areas are computed to the centre of fence, or other boundary of enclosure, except in the following cases :—

(1.) When the fence or other boundary is also the boundary of a Parish or other Civil Division, which does not follow the centre of the fence, the area is calculated to the Parish or other boundary, and not to the centre.

(2.) The fences, &c., bounding either side of a railway are included wholly within its area

N.B.—To convert Decimal Fractions of an Acre into Roods and Perches, multiply the decimal first by 4 and then by 40, preserving the same number of decimals in the product.

Examples—

			Acres.				Acres.
			633·357				527·013
			4				4
			1·428				·052
			40				40
A.	R.	P.		A.	R.	P.	
633	1	17	17·120	527	0	2	2·080

TABLE

FOR CONVERTING DECIMAL PARTS OF AN ACRE INTO ROODS AND PERCHES.

Perch.	0 Rood.	1 Rood.	2 Roods.	3 Roods.	Perch.	0 Rood.	1 Rood.	2 Roods.	3 Roods.
0	·000	·250	·500	·750	21	·131	·381	·631	·881
1	·006	·256	·506	·756	22	·137	·387	·637	·887
2	·012	·262	·512	·762	23	·144	·394	·644	·894
3	·019	·269	·519	·769	24	·150	·400	·650	·900
4	·025	·275	·525	·775	25	·156	·406	·656	·906
5	·031	·281	·531	·781	26	·162	·412	·662	·912
6	·037	·287	·537	·787	27	·169	·419	·669	·919
7	·044	·294	·544	·794	28	·175	·425	·675	·925
8	·050	·300	·550	·800	29	·181	·431	·681	·931
9	·056	·306	·556	·806	30	·187	·437	·687	·937
10	·062	·312	·562	·812	31	·194	·444	·694	·944
11	·069	·319	·569	·819	32	·200	·450	·700	·950
12	·075	·325	·575	·825	33	·206	·456	·706	·956
13	·081	·331	·581	·831	34	·212	·462	·712	·962
14	·087	·337	·587	·837	35	·219	·469	·719	·969
15	·094	·344	·594	·844	36	·225	·475	·725	·975
16	·100	·350	·600	·850	37	·231	·481	·731	·981
17	·106	·356	·606	·856	38	·237	·487	·737	·987
18	·112	·362	·612	·862	39	·244	·494	·744	·994
19	·119	·369	·619	·869	40	·250	·500	·750	1·000
20	·125	·375	·625	·875					

PARISH OF ALLESTREE,

IN THE

COUNTY OF DERBY—(Southern Division).

HUNDRED OF MORLESTON AND LITCHURCH.

TOWNSHIP OF ALLESTREE.

No. of Sheet and Plan and No. on Plan.	Area in Acres.
Sheet XLV. 13:—	
1	·140
2	·536
3	10·208
4	11·200
5'	2·537
6	17·438
Sheet XLIX. 4:—	
7	·671
8	22·507
9	·079
10	13·397
11	·231
12	1·375
13	6·806
14	·169
15	·278
15a	·210
16	·381
17	·190
18	2·742
19	2·752
20	11·724
21	3·884
22	5·353
23	·289
24	14·462
25	1·220
26	·296
27	·422
28	6·117
29	·666
30	·119
31	1·092
32	5·772
33	2·810
34	12·342
Sheet XLIX. 4:— (*cont*d.)	
35	7·630
36	13·211
37	4·974
38	4·970
39	4·369
40	5·896
41	10·791
42	12·793
43	4·586
44	8·237
45	1·657
46	3·546
47	·736
48	·298
49	·336
50	11·875
51	·798
52	·185
53	1·108
54	·172
55	·281
56	8·093
57	2·508
58	·287
59	·160
60	5·015
61	5·018
62	13·889
63	5·372
64	·643
65	·280
66	2·257
67	1·067
68	·207
69	1·324
70	·578
71	10·840
Sheet XLIX. 4:— (*cont*d.)	
72	7·216
73	4·200
74	8 699
75	12·867
Sheet L. 1:—	
76	3·772
77	5·386
78	16·872
79	·204
80	17·755
81	12·375
82	10·323
83	3·901
84	10·194
85	3·366
86	6·028
87	9·462
88	16·129
89	·109
90	·217
91	99·575
92	11·327
93	·128
94	7·046
95	·369
96	·252
97	5·825
98	3·446
99	18·007
100	23·134
101	7·583
102	1·374
103	2·706
104	·237
105	1·378
106	·138

No. of Sheet and Plan and No. on Plan.	Area in Acres.
Sheet L. 1 :— (*contd.*)	
107	4·910
108	7·606
109	·336
110	4·664
111	·206
112	5·524
113	1·697
114	7·762
115	·460
116	·786
117	9·059
118	2·070
119	10·695
120	4·578
121	·256
122	·547
123	18·532
123a	·371
124	4·433
125	·628
126	·249
127	·492
128	·580
129	·434
130	·378
131	·258
132	·750
133	·838
134	1·346
135	·276
136	·186
137	·329
138	1·904
139	·109
140	·166
141	·202
142	·482
143	·203
144	·642
145	3·311
146	4·033
147	1·144
148	·100
149	5·081
150	4·741
151	10·219
152	·239
153	6·429
154	·271
155	·516
156	·807
Sheet L. 1 :— (*contd.*)	
157	·499
158	1·017
159	·143
160	·065
161	·212
162	·370
163	·455
164	·264
165	2·355
166	·433
167	2·644
168	·917
169	1·639
170	4·019
171	1·423
172	8·141
173	15·994
174	·890
175	1·824
176	·226
177	·298
178	·524
179	1·146
180	·149
181	1·147
182	8·782
183	7·508
184	12·335
185	7·173
186	15·061
187	25·492
188	·214
189	15·974
190	·583
191	·200
192	1·663
193	·536
194	1·892
195	2·408
196	·119
197	2·466
198	4·318
199	·643
200	5·631
Sheet XLIX. 8 :—	
201	3·035
202	8·019
203	7·103
204	6·345
205	·220
Sheet XLIX. 8 :— (*contd.*)	
206	9·255
207	9·433
208	17·458
209	·321
210	5·098
211	7·899
212	·045
213	6·921
214	·974
215	2·796
216	·412
217	7·525
218	5·392
Sheet L. 5 :—	
219	22·850
220	11·943
221	14·284
222	9·334
223	5·962
224	5·768
225	·271
226	·373
227	·907
228	·266
229	11·644
230	·993
231	·774
232	4·425
233	1·026
234	·292
235	·259
236	·290
237	18·193
238	2·284
239	·566
240	·453
241	·637
242	11·576
	1163·250

RECAPITULATION.

Area in Acres.	
1097·534	Land.
18·023	Roads.
10·120	Railways.
37·573	Water.
1163·250	Total area of the Township and Parish of Allestree, in the County of Derby.

INDEX TO PLACES

IN THE

PARISH OF ALLESTREE.

COUNTY OF DERBY.

Name of Place.	No. of Sheet.		Name of Place.	No. of Sheet.	
	6-inch scale.	25·344 in. scale.		6-inch scale.	25·344 in. scale.
Allestree -	XLIX.	4	Allestreefirs -	XLIX.	4
	L.	1	Allestree Hall -	L.	1
Allestree Farm -	,,	,,		XLIX.	4
Allestree Fields -	,,	,,			

LONDON:
Printed by George E. B. Eyre and William Spottiswoode,
Printers to the Queen's most Excellent Majesty.
For Her Majesty's Stationery Office.
[.—50.—11/82.]

DEPÔTS FOR THE SALE OF ORDNANCE MAPS, &c.

ENGLAND AND WALES.

MR. E. STANFORD, 55, Charing Cross—LONDON.

SCOTLAND.

Ordnance Survey Office, Post-office Buildings—EDINBURGH.

IRELAND.

Ordnance Survey Office, Phœnix Park—DUBLIN.

ORDNANCE SURVEY OF ENGLAND.

AREA BOOK

AND

BOOK OF REFERENCE TO THE PLAN

OF THE

PARISH OF APPLEBY (PART OF),

DERBYSHIRE (Det. 1, 2, 3, and 4),

Containing 1053·814 Acres.

COLONEL R. H. STOTHERD, C.B., R.E.,

DIRECTOR-GENERAL OF THE ORDNANCE SURVEYS.

LONDON:
PRINTED BY EYRE AND SPOTTISWOODE,
PRINTERS TO THE QUEEN'S MOST EXCELLENT MAJESTY.
FOR HER MAJESTY'S STATIONERY OFFICE.

1886.

Price One Shilling.

PARISH OF APPLEBY (PART OF),

DERBYSHIRE (DET. 1, 2, 3, AND 4).

Price One Shilling.

EXPLANATORY REMARKS.

The following are the Scales, &c., Characters of Writing and Boundary, Symbols, Abbreviations, &c., used on the Ordnance Plans of $\frac{1}{500}$, $\frac{1}{2500}$, and 6 Inches to 1 Mile, past and present:—

SCALES, &c.

Examples shewing how each kind of Plan is numbered.			Description of Plan.	Area of each Sheet.		Dimensions represented.		Scale.	Remarks.
County.	Parish.	Town.		Acres.	Sq. Miles.	Length.	Breadth.		
			County Plans						*
IX.			Full Sheet	15360	24	6 miles	4 miles	6 inches to 1 mile.	N.W., N.E., S.W., S.E. according to the position of Quarter Sheet.
IX. N.E. *			Quarter Sheet	3840	6	3 miles	2 miles	Do. do.	
IX.	15		Parish Plans	960	1½	1½ miles	1 mile	$\frac{1}{1056}$ of actual length on the ground, or 25·344 inches to 1 mile, or 3·157 chains to 1 inch.	The square of 1·0018 inch = an acre, or approximately 1 square inch on the plan represents 1 acre.
i.e. — By a double reference number.									
IX.	15	23	Town Plans	38·4	·06	24 chains	16 chains	$\frac{1}{528}$ of actual length on the ground, or 10·56 feet to 1 mile, or 41·66 feet to 1 inch.	Some towns have been done on 10 feet, and some 5 feet, to 1 mile.
i.e. — By a treble reference number.									

CHARACTERS OF TYPE USED.

Description.	Boundary.	Character of Names.	Description.	Boundary.	Character of Names.
County.....	— —	C	Borough (Municipal)	— — — —	B
Ridings or Division of Counties	— —	R	Cities Returning Members		C
Hundreds or Wards and Wapentakes..	— —	H	Cities Not Returning Members		C
Liberties	— —	L			
Parishes, Ancient or Mother.....	— — —	P	Market Towns		T
Civil Parishes or Townships.....	• • • •	T	Other Towns.....		T
Division of Townships	— · · —	T	Extra Parochial ...		E
Borough (Parliamentary).....	— — —	B	Municipal Wards ..	— — — · ·	W

Antiquities ..... { ROMAN / Druidical or Saxon / Norman or Subsequent

SYMBOLS.

Antiquities, Site of.....

Area Brace, indicating that the areas of spaces so connected are included in the same reference number.....

Arrow showing direction of flow of water.....

Bench Mark.....

Change of Boundary, indicating the point at which the character of a Boundary changes.....

Levelling Picket.....

Trigonometrical Station.....

ABBREVIATIONS.

Abbreviations in use on the Ordnance Plans to show the nature of the Boundaries, also for various objects, and Descriptive Names.

These Abbreviations are used either singly or in combination, thus—

B. B. - Bottom or Base of Bank.
C. C. D. Centre of Covered Ditch or Drain.
C. H. - Centre of Hedge, Harbour, &c.
C. O. C. - Centre of Old Channel, Canal, Cut, &c.
C. S. L. W. Centre of Stream at Low Water.
C. Tk. F. Centre of Track of Fence, Furrow, &c.
F. S. F. Face of Sunk Fence.
F. S. W. Face of Sea Wall, or Sunk Wall.
F. W. - Face of Wall.
Tk. D. - Track of Ditch or Drain.
Tk. S. - Track of Stream.

Where an Initial represents several kinds of features the correct feature intended can easily be identified by anyone visiting the ground; thus on the ground C. R. along a road cannot be taken to mean "Centre of River."

Abbreviations.	Descriptions of Boundaries.	Object and Descriptive Names.
B.	Bank, Baulk, Bottom, Boundary (By.).	Bridge, Box.
B. H.	- - - - -	Beer House.
B. M.	Boundary Mound (Md.), Mark.	Bench Mark.
B. R.	- - - -	Bridle Road.
C.	Cam, Canal, Carriage, Centre of, Channel, Conduit, Cop, Course of, Covered, Creek, Cross, Culvert, Cut.	Crane, Check, Capstan (Cn.).
Cen.	- - - -	Centre.
Ch.	- - - - -	Church.
Chap.	- - - -	Chapel.
Chy.	- - - - -	Chimney.
Cis.	- - - -	Cistern.
C. T.	- - - - -	Cart Track.
D.	Ditch, Drain, Dock, Double, Down.	
D. B.	- - - -	Dust Bin.
D. F.	Double Fence.	Drinking Fountain.
D. G.	- - - - -	Drying Green.
Def.	Defaced.	
Det.	- - - -	Detached.
D. W.	- - - - -	Draw Well.
E.	Edge of.	
Ex. Par.	- - - -	Extra Parochial.
F.	Face of, Fence, Fleet, Furrow.	Foot, Fire, Farm (Fm.), Fountain (Fn.).
F. B. or F. Br	- - - - -	Foot Bridge.
F. C.	- - - -	Free Church.
F. P.	- - - - -	Foot Path, Fire Plug.
F. S.	- - - -	Flagstaff.
Ft.	Feet from.	

Abbreviations.	Descriptions of Boundaries.	Object and Descriptive Names.
G.	Gate, Grass.	Grate.
G. P.	- - - - -	Gas Plug, Guide Post.
H.	Harbour, Hedge, House.	High, Hole, House (Ho.), Hydrant, Hydraulic.
H. R.	Hedge Row.	
H. W.	Hollow Way.	
H. W. M.	- - - -	High Water Mark.
I.	Island.	
In.	Inches from.	
K.	Kerbstone.	
L.	Lade, Lake, Lane, Leat, Loch, Lock.	Lamp, Letter.
L. B.	- - - -	Letter Box.
L. K.	- - - - -	Lime Kiln.
L. W.	- - - - -	Low Water.
L. W. M.	- - - - -	Low Water Mark.
M.	Marsh, Mark, Moat, Mound	Mile, Mooring.
M. H.	- - - - -	Man Hole.
M. P.	- - - -	Mile Post, Mooring Post.
M. R.	- - - - -	Mooring Ring.
M. S.	- - - -	Mile Stone.
Munl.	- - - - -	Municipal.
O.	Old.	Office.
O. T.	- - - -	Ordinary Tides.
P.	Paling, Path, Pavement, Pond, Passage, Post, Pool.	Pillar, Plug, Post, Pump.
P. O.	- - - - -	Post Office.
Parly.	- - - -	Parliamentary.
Per. Cur.	- - - - -	Perpetual Curacy.
Pkt.	- - - -	Picket.
P. H.	- - - - -	Public House.
R.	Railway, Rivers, Road (Rd.), Rocks, Root of.	Railway (Ry.).
R. C.	- - - - -	Roman Catholic.
S.	Side of, Stream, Scar, Sewer, Slope, Stone, Street (St.).	Spring, Stone, Sluice (Sl.).
S. B.	- - - -	Signal Box.
S. C.	- - - - -	Stop Cock.
Sch.	- - - -	School.
S. D.	- - - - -	Sun Dial.
S. G.	- - - -	Sewer Grate.
S. H.	- - - - -	Summer House.
S. L.	- - - -	Signal Lamp.
S. P.	Sewer Pipe.	Signal Post, Sewer Pipe.
S. T.	- - - - -	Spring Tides.
Sta.	- - - -	Station.
Sur.	- - - - -	Surface.
T.	Top of.	Tap, Tank, Tides.
T. G.	- - - -	Toll Gate.
Tk.	Track of.	
T. P.	- - - -	Turnpike.
Tr.	- - - - -	Trough.
Und.	Undefined.	
U. P.	- - - - -	United Presbyterian.
V.	- - - -	Valve, Ventilator.
Vic.	- - - - -	Vicarage.
W.	Wall, Water, Wood.	Well, Water.
W. M.	- - - - -	Weighing Machine.
W. P.	- - - -	Water Plug.

AREAS.

Each enclosure has a reference number to the area which is given in this Book; in the case of towns and large villages encircled by a red band, one number and area only are given for the portion within the red band, unless they are contained in more than one parish, in which case a number is given for the portion included in each parish.

The areas are computed to the centre of fence, or other boundary of enclosure, except in the following cases:—

(1.) When the fence or other boundary is also the boundary of a Parish or other Civil Division, which does not follow the centre of the fence, the area is calculated to the Parish or other boundary, and not to the centre.

(2.) The fences, &c., bounding either side of a railway are included wholly within its area.

N.B.—To convert Decimal Fractions of an Acre into Roods and Perches, multiply the decimal first by 4 and then by 40, preserving the same number of decimals in the product.

Examples—

			Acres.				Acres.
			633·357				527·013
			4				4
			1·428				·052
			40				40
A.	R.	P.		A.	R.	P.	
633	1	17	17·120	527	0	2	2·080

TABLE

FOR CONVERTING DECIMAL PARTS OF AN ACRE INTO ROODS AND PERCHES.

Perches.	0 Rood.	1 Rood.	2 Roods.	3 Roods.	Perches.	0 Rood.	1 Rood.	2 Roods.	3 Roods.
0	·000	·250	·500	·750	21	·131	·381	·631	·881
1	·006	·256	·506	·756	22	·137	·387	·637	·887
2	·012	·262	·512	·762	23	·144	·394	·644	·894
3	·019	·269	·519	·769	24	·150	·400	·650	·900
4	·025	·275	·525	·775	25	·156	·406	·656	·906
5	·031	·281	·531	·781	26	·162	·412	·662	·912
6	·037	·287	·537	·787	27	·169	·419	·669	·919
7	·044	·294	·544	·794	28	·175	·425	·675	·925
8	·050	·300	·550	·800	29	·181	·431	·681	·931
9	·056	·306	·556	·806	30	·187	·437	·687	·937
10	·062	·312	·562	·812	31	·194	·444	·694	·944
11	·069	·319	·569	·819	32	·200	·450	·700	·950
12	·075	·325	·575	·825	33	·206	·456	·706	·956
13	·081	·331	·581	·831	34	·212	·462	·712	·962
14	·087	·337	·587	·837	35	·219	·469	·719	·969
15	·094	·344	·594	·844	36	·225	·475	·725	·975
16	·100	·350	·600	·850	37	·231	·481	·731	·981
17	·106	·356	·606	·856	38	·237	·487	·737	·987
18	·112	·362	·612	·862	39	·244	·494	·744	·994
19	·119	·369	·619	·869	40	·250	·500	·750	1·000
20	·125	·375	·625	·875					

ALTITUDES.

The Altitudes are given in feet above the Approximate Mean Water at Liverpool. Those indicated thus (↑B.M.57·4) refer to marks made on Buildings, Walls, &c.

ORDNANCE SURVEY OF ENGLAND

DERBYSHIRE, LEICESTERSHIRE, STAFFORDSHIRE & WARWICKSHIRE.

6 Inch Sheet { Derb. LXIII. Leic. XXII.
Staff. LIV. Warw. I.

INDEX
TO THE
SIX INCH AND $\frac{1}{2500}$ SCALES

Scale of Index One Inch to 1 Mile

The following Parishes are included in this Index

Name of Parish		Sheets to Complete Parish	Name of Parish		Sheets to Complete Parish
Appleby	*(Part of)*	XXVIII.	Oakthorpe and Donisthorpe		
Ashby de la Zouch	*(Part of)*	XV., XVI., XXIII.	Packington	*(Part of)*	XVI., XXIII.
Clifton Campville	*(Part of)*	LIII., LIX.	Rolleston	*(Part of)*	LIX., LX.
Lullington	*(Part of)*	LIX., LX., LXII.	Snarestone	*(Part of)*	XXIII., XXVIII., XXIX.
Measham	*(Part of)*	LXIV.	Stretton en le Field		
Nether & Over Seal	*(Part of)*	XV.			

Price of Index 2*d*.

AREAS.

AREA BOOK

AND

BOOK OF REFERENCE TO THE PLAN

OF THE

PARISH OF APPLEBY (PART OF),

DERBYSHIRE (DET., 1, 2, 3, AND 4).

1886.

No. of Sheet and Plan and No. on Plan.	Area in Acres.	No. of Sheet and Plan and No. on Plan.	Area in Acres.	No. of Sheet and Plan and No. on Plan.	Area in Acres.
Sheet LXIII. 11:—		Sheet LXIII. 11:—		Sheet LXIII. 11:—	
1	8·157	(*cont^d.*) 34	·456	(*cont^d.*) 66	7·342
2	8·764	35	6·227	67	6·203
3	1·837	36	1·019	68	10·908
4	·722	37	5·904	69	10·040
5	·110	38	24·419	70	2·697
6	2·121	39	·072	71	1·777
7	·324	40	1·753	72	4·926
8	9·664	41	5·158	73	4·591
9	·118	42	5·169	74	7·743
10	8·853	43	10·191	75	1·952
11	·893	43a	1·516	76	5·115
12	3·531	44	·264	77	16·589
13	7·259	45	·229	78	4·027
14	10·436	46	9·553	79	·221
15	9·435	47	·141	80	·358
16	8·340	48	9·828	81	·487
17	6·855	49	1·947	82	·138
18	4·346	50	1·962	83	1·151
19	4 210	51	3·849	84	·923
20	13·356	52	1·849	85	·588
21	5·769	53	·967	86	3·482
22	4·632	54	2·246	87	7·473
23	5·031	55	3·551	88	6·453
24	8·694	56	2·587	89	·399
25	4·844	57	9·788	90	1·840
26	1·988	58	1·418	91	2·551
27	1·283	59	1·234	92	·608
28	·465	60	7·267	93	7·110
29	2·190	61	·130	94	4·842
30	9·925	62	·132	95	·305
31	8·695	63	11·920	96	4·997
32	4·895	64	9·830	97	4·556
33	·883	65	9·617	98	4·521

22150.—225.

No. of Sheet and Plan and No. on Plan.	Area in Acres.
Sheet LXIII. 11:—	
(*cont*d.) 99	4·629
100	·077
101	3·316
102	·357
103	2·250
104	3·610
105	·399
106	8·366
107	5·376
108	·067
109	·093
110	1·851
111	2·645
112	4·940
113	5·900
114	·128
115	4·273
116	6·013
117	30·151
Sheet LXIII. 12:—	
118	·456
119	·524
120	25·263
121	6·041
122	9·395
123	·488
124	1·974
125	1·074
126	1·177
127	13·451
128	9·224
129	7·765
130	5·430
131	·780
132	17·955
133	12·845
134	·506
135	3·587
136	15·154
137	3·801
Sheet LXIII. 14:—	
138	5·898
139	12·341
140	·513
141	6·681
142	1·911
143	2·522
144	8·734
145	2·851

No. of Sheet and Plan and No. on Plan.	Area in Acres.
Sheet LXIII. 14:—	
(*cont*d.) 146	3·416
147	·809
148	3·807
Sheet LXIII. 15:—	
149	6·511
150	·965
151	10·151
152	7·570
153	10·711
154	6·483
155	3·761
156	16·947
157	·246
158	2·724
159	·758
160	9·225
161	6·671
162	2·798
163	3·159
163a	3·612
164	1·400
165	·903
166	2·795
167	5·270
168	3·055
169	·415
170	·809
171	1·391
172	·193
173	2·241
174	5·983
175	3·213
176	3·118
177	1·091
178	1·050
179	2·426
180	17·993
181	1·851
182	1·444
183	·525
184	1·827
185	2·133
186	5·318
187	·327
188	1·993
189	·398
190	·213
191	·514
192	2·060
193	1·063

No. of Sheet and Plan and No. on Plan.	Area in Acres.
Sheet LXIII. 15:—	
(*cont*d.) 194	·617
195	·771
196	·617
197	2·772
198	·309
199	·278
200	·915
201	·248
202	1·863
203	1·432
204	·598
205	·548
206	·568
207	·359
208	·397
209	·222
210	·633
211	6·898
212	1·606
213	·600
214	5·697
215	6·361
216	4·506
217	4·437
218	5·409
219	4·299
220	3·803
221	6·399
222	6·069
223	·847
224	2·488
225	·182
226	1·409
227	1·978
228	·627
229	1·229
230	·214
231	·148
232	·103
233	9·604
234	·838
235	·999
236	·258
237	·923
238	·500
239	1·122
240	·377
241	·275
242	·330
243	·563
243a	·069

No. of Sheet and Plan and No. on Plan.	Area in Acres.	No. of Sheet and Plan and No. on Plan.	Area in Acres.	No. of Sheet and Plan and No. on Plan.	Area in Acres.
Sheet LXIII. 15:—		Sheet LXIII. 15:—		Sheet LXIII. 15:—	
(*cont*d.) 244	·620	(*cont*d.) 263	·290	(*cont*d.) 281	·347
245	1·545	264	·157	282	·640
246	·628	265	·473	283	2·569
247	·495	266	·319	284	·369
248	1·026	267	8·669	285	·444
249	·616	268	·056	286	·193
250	·495	269	·788	287	·191
251	·087	270	·208	288	3·691
252	·095	271	1·474	289	·522
253	·827	272	·879	290	·209
254	·927	273	·716		
255	·441	274	1·197		1046·172
256	·158	275	1·745		
257	7·111	275a	·403		
258	2·702	276	1·425		
259	4·593	277	·822		
260	3·102	278	·113		
261	2·540	279	·718		
262	·281	280	·093		

RECAPITULATION.

Description.	Acres.
Land	1012·694
Roads	31·056
Water	2·422
Total	1046·172

DERBYSHIRE (Detached, No. 2).

Sheet LXIII. 15:—	1·813

RECAPITULATION.

Description.	Acres.
Land	1·813
Total	1·813

No. of Sheet and Plan and No. on Plan.	Area in Acres.	No. of Sheet and Plan and No. on Plan.	Area in Acres.	No. of Sheet and Plan and No. on Plan.	Area in Acres.

DERBYSHIRE (Detached, No. 3).

Sheet LXIII. 15:—	
	1·370

RECAPITULATION.

Description.	Acres.
Land - - - - -	1·370
Total - - -	1·370

DERBYSHIRE (Detached, No. 4).

Sheet LXIII. 15:—	
1	·540
2	·354
3	·459
4	·827
5	·217
6	·691
7	·513
8	·858
	4·459

RECAPITULATION.

Description.	Acres.
Land - - - - -	4·242
Roads - - - - -	·217
Total - - -	4·459

RECAPITULATION.

Description.	Acres.
Land	1020·119
Roads	31·273
Railways	—
Water	2·422
Salt-marsh	—
Foreshore	—
Tidal water	—
Total	1053·814

NOTE.—The other part of this Parish is in Leicestershire and Leicestershire Detached, and the Areas will be found in a separate Book of Reference.

LONDON: Printed by EYRE and SPOTTISWOODE,
Printers to the Queen's most Excellent Majesty.
For Her Majesty's Stationery Office.
[.—50.—9/86.]

DEPÔTS FOR THE SALE OF ORDNANCE MAPS, &c.

ENGLAND AND WALES.

1, Saint Martin's Place, Charing Cross—LONDON.

SCOTLAND.

Ordnance Survey Office, Post-office Buildings—EDINBURGH.

IRELAND.

Ordnance Survey Office, Phœnix Park—DUBLIN.

ORDNANCE SURVEY OF ENGLAND.

BOOK OF REFERENCE TO THE PLAN

OF THE

PARISH OF ALL SAINTS
(BOROUGH OF DERBY),

IN THE

COUNTY OF DERBY,

CONTAINING 76·625 ACRES.

COLONEL R. H. STOTHERD, R.E.,

DIRECTOR-GENERAL OF THE ORDNANCE SURVEYS.

LONDON:
PRINTED BY EYRE AND SPOTTISWOODE,
PRINTERS TO THE QUEEN'S MOST EXCELLENT MAJESTY.
FOR HER MAJESTY'S STATIONERY OFFICE.

1883.

Price One Shilling.

PARISH OF ALL SAINTS,

IN THE

COUNTY OF DERBY.

BOROUGH OF DERBY.

Price One Shilling.

(2.) The [illegible], etc., adjoining either side of a railway are included wholly withi

ORDNANCE SURVEY OF ENGLAND

PARISH OF ALL SAINTS

DERBYSHIRE

EXPLANATORY REMARKS.

The Scale of the Parish Plans is the 1-2500th of the actual length on the ground, and is equal to 25·344 inches to a mile, or 3·157 chains to an inch, which is very approximately equal to one square inch to one acre, the square of 1·0018 inch being equal to one acre.

The length of each sheet is 1½ miles, and the breadth 1 mile, the area of each sheet is therefore 960 acres.

Each enclosure has a reference number to the area which is given in this Book; in the case of towns and large villages encircled by a red band, one number and area only are given for the portion within the red band, unless they are contained in more than one parish, in which case a number is given for the portion included in each parish.

The Braces [⌒] on the plans are to indicate that the spaces so braced are included under the same reference number.

The Altitudes in feet above the Mean Level of the Sea are written thus —*31·4*.

The Scale of the County Plans is 6 inches to a mile, and each sheet contains 16 sheets of the Parish Plans. There is therefore a double reference number to each sheet of the Parish Plans, as VI. 9., the first number referring to the County Plans, the second number to the Parish Plans.

The dimensions of the sheets on the Six-inch scale being four miles by six miles the area is twenty-four square miles, equal to 15,360 acres.

The following are the characters employed on the Ordnance Plans on the Scales of 1-2500, and 6 inches to a mile :—

County Names	C	Hundreds or Wards	H
Parishes, Ancient or Mother	P	Civil Parishes or Townships	*T*
Extra Parochial	E	Division of Townships	*T*

Municipal Wards.....W

Antiquities ..... { ROMAN / Druidical or Saxon / Norman or Subsequent

The descriptions of the boundaries are shown by the following initials :—

Centre of Stream	*C.S.*	Centre of Fence	*C.F.*
Centre of Road	*C.R.*	Top of Cop	*T.C.*
Side of Stream or Drain	*S.S.* or *S.D.*	Centre of Wall	*C.W.*
Root of Hedge	*R.H.*	Defaced	*Def.*
Face of Wall	*F.W.*	Track of Stream	*T.S.*

Undefined.....*Und.*

Where a change occurs in the boundaries, the symbol [o—o] is used to show the part at which the change takes place.

N.B.—The areas are computed to the centre of fence, or other boundary of enclosure, except in the following cases :—

(1.) When the fence or other boundary is also the boundary of a Parish or other Civil Division, which does not follow the centre of the fence, the area is calculated to the Parish or other boundary, and not to the centre.

(2.) The fences, &c., bounding either side of a railway are included wholly within its area.

PARISH OF ALL SAINTS,

IN THE

COUNTY OF DERBY.

BOROUGH OF DERBY.

Price One Shilling.

(2.) The areas, &c., adjoining either side of a railway are included wholly with

ORDNANCE SURVEY OF ENGLAND

PARISH OF ALL SAINTS

DERBYSHIRE

EXPLANATORY REMARKS.

The Scale of the Parish Plans is the 1-2500th of the actual length on the ground, and is equal to 25·344 inches to a mile, or 3·157 chains to an inch, which is very approximately equal to one square inch to one acre, the square of 1·0018 inch being equal to one acre.

The length of each sheet is 1½ miles, and the breadth 1 mile, the area of each sheet is therefore 960 acres.

Each enclosure has a reference number to the area which is given in this Book; in the case of towns and large villages encircled by a red band, one number and area only are given for the portion within the red band, unless they are contained in more than one parish, in which case a number is given for the portion included in each parish.

The Braces [⌐] on the plans are to indicate that the spaces so braced are included under the same reference number.

The Altitudes in feet above the Mean Level of the Sea are written thus —*31·4*.

The Scale of the County Plans is 6 inches to a mile, and each sheet contains 16 sheets of the Parish Plans. There is therefore a double reference number to each sheet of the Parish Plans, as VI. 9., the first number referring to the County Plans, the second number to the Parish Plans.

The dimensions of the sheets on the Six-inch scale being four miles by six miles the area is twenty-four square miles, equal to 15,360 acres.

The following are the characters employed on the Ordnance Plans on the Scales of 1-2500, and 6 inches to a mile :—

County Names	C	Hundreds or Wards	H
Parishes, Ancient or Mother	P	Civil Parishes or Townships	*T*
Extra Parochial	E	Division of Townships	*T*

Municipal Wards.....W

Antiquities ..... ROMAN / Druidical or Saxon / Norman or Subsequent

The descriptions of the boundaries are shown by the following initials :—

Centre of Stream	*C.S.*	Centre of Fence	*C.F.*
Centre of Road	*C.R.*	Top of Cop	*T.C.*
Side of Stream or Drain	*S.S.* or *S.D.*	Centre of Wall	*C.W.*
Root of Hedge	*R.H.*	Defaced	*Def.*
Face of Wall	*F.W.*	Track of Stream	*T.S.*

Undefined.....*Und.*

Where a change occurs in the boundaries, the symbol [o—o] is used to show the part at which the change takes place.

N.B.—The areas are computed to the centre of fence, or other boundary of enclosure, except in the following cases :—

(1.) When the fence or other boundary is also the boundary of a Parish or other Civil Division, which does not follow the centre of the fence, the area is calculated to the Parish or other boundary, and not to the centre.

(2.) The fences, &c., bounding either side of a railway are included wholly within its area.

N.B.—To convert Decimal Fractions of an Acre into Roods and Perches, multiply the decimal first by 4 and then by 40, preserving the same number of decimals in the product.

Examples—

	Acres.		Acres.
	633·357		527·013
	4		4
	1·428		·052
	40		40
A. R. P.		A. R. P.	
633 1 17	17·120	527 0 2	2·080

TABLE

FOR CONVERTING DECIMAL PARTS OF AN ACRE INTO ROODS AND PERCHES.

Perch.	0 Rood.	1 Rood.	2 Roods.	3 Roods.	Perch.	0 Rood.	1 Rood.	2 Roods.	3 Roods.
0	·000	·250	·500	·750	21	·131	·381	·631	·881
1	·006	·256	·506	·756	22	·137	·387	·637	·887
2	·012	·262	·512	·762	23	·144	·394	·644	·894
3	·019	·269	·519	·769	24	·150	·400	·650	·900
4	·025	·275	·525	·775	25	·156	·406	·656	·906
5	·031	·281	·531	·781	26	·162	·412	·662	·912
6	·037	·287	·537	·787	27	·169	·419	·669	·919
7	·044	·294	·544	·794	28	·175	·425	·675	·925
8	·050	·300	·550	·800	29	·181	·431	·681	·931
9	·056	·306	·556	·806	30	·187	·437	·687	·937
10	·062	·312	·562	·812	31	·194	·444	·694	·944
11	·069	·319	·569	·819	32	·200	·450	·700	·950
12	·075	·325	·575	·825	33	·206	·456	·706	·956
13	·081	·331	·581	·831	34	·212	·462	·712	·962
14	·087	·337	·587	·837	35	·219	·469	·719	·969
15	·094	·344	·594	·844	36	·225	·475	·725	·975
16	·100	·350	·600	·850	37	·231	·481	·731	·981
17	·106	·356	·606	·856	38	·237	·487	·737	·987
18	·112	·362	·612	·862	39	·244	·494	·744	·994
19	·119	·369	·619	·869	40	·250	·500	·750	1·000
20	·125	·375	·625	·875					

PARISH OF ALL SAINTS,

IN THE

COUNTY OF DERBY—(Southern Division).

BOROUGH OF DERBY.

No. of Sheet and Plan and No. on Plan.	Area in Acres.	No. of Sheet and Plan and No. on Plan.	Area in Acres.	No. of Sheet and Plan and No. on Plan.	Area in Acres.
Sheet L. 9:—		Sheet L. 9:—		Sheet L. 13:—	
1	·336	(*cont*d.) 12	2·480	(*cont*d.) 21	5·657
2	·257	13	·512	22	·935
3	·229	14	·226	23	1·249
4	44·136	15	·177	24	·372
5	·280	16	·417	25	·103
6	·593	17	·353	26	·156
7	·267	18	1·025	27	·104
8	4·747			28	·569
9	2·846	Sheet L. 13:—			
10	·722	19	·275		69·367
11	·286	20	·058		

RECAPITULATION.

59·540	Land.
·957	Roads.
·257	Railway.
8·613	Water.
69·367	Area of the Parish of All Saints, exclusive of the detached parts.

PARISH OF ALL SAINTS (Detached, No. 1).

Sheet XLIX. 12:—	
1	5·774
2	·118
	5·892

No. of Sheet and Plan and No. on Plan.	Area in Acres.	No. of Sheet and Plan and No. on Plan.	Area in Acres.	No. of Sheet and Plan and No. on Plan.	Area in Acres.

RECAPITULATION.

5·774	Land.
·118	Water.
5·892	Area of the Parish of All Saints (Detached, No. 1).

PARISH OF ALL SAINTS (DETACHED, No. 2).

Sheet L. 9:—		
		·167
		·167

RECAPITULATION.

·167	Land.
·167	Area of the Parish of All Saints (Detached, No. 2).

PARISH OF ALL SAINTS (DETACHED, No. 3).

Sheet L. 9:—		
		·209
		·209

RECAPITULATION.

·209	Land.
·209	Area of the Parish of All Saints (Detached, No. 3).

No. of Sheet and Plan and No. on Plan.	Area in Acres.	No. of Sheet and Plan and No. on Plan.	Area in Acres.	No. of Sheet and Plan and No. on Plan.	Area in Acres.

PARISH OF ALL SAINTS (Detached, No. 4).

		Sheet L. 9:—	
			·990
			·990

RECAPITULATION.

·990	Land.
·990	Area of the Parish of All Saints (Detached, No. 4).

RECAPITULATION FOR THE PARISH.

66·680	Land.
·957	Roads.
·257	Railway.
8·731	Water.
76·625	Total area of the Parish of All Saints, in the County of Derby.

PARLIAMENTARY AND MUNICIPAL BOROUGH OF DERBY (Part of).

36·839	Castle Ward (part of).
13·161	Derwent Ward (part of).
2·112	Friargate Ward (part of).
24·513	King's Mead Ward (part of).
76·625	Area of the part of the Parliamentary and Municipal Borough of Derby within the Parish of All Saints.

PARLIAMENTARY BOROUGH OF DERBY.

Acres.	Parish.
76·625	All Saints.
1147·812	St. Alkmund (part of).
9·473	St. Michael (part of).
931·287	St. Peter (part of).
783·247	St. Werburgh.
2948·444	Total Area of the Parliamentary Borough.

MUNICIPAL BOROUGH OF DERBY.

Acres.	Ward.
343·954	Arboretum.
304·801	Babington.
425·089	Becket.
358·671	Castle.
737·005	Derwent.
545·130	Friargate.
272·918	King's Mead.
461·981	Litchurch.
3449·549	Total area of the Municipal Borough.

LONDON: Printed by EYRE and SPOTTISWOODE,
Printers to the Queen's most Excellent Majesty.
For Her Majesty's Stationery Office.
[.—50.—8/83.]

DEPÔTS FOR THE SALE OF ORDNANCE MAPS, &c.

ENGLAND AND WALES.

1, Saint Martin's Place, Charing Cross—LONDON.

SCOTLAND.

Ordnance Survey Office, Post-office Buildings—EDINBURGH.

IRELAND.

Ordnance Survey Office, Phœnix Park—DUBLIN.

ORDNANCE SURVEY OF ENGLAND.

BOOK OF REFERENCE TO THE PLAN

OF THE

PARISH OF ASHBOURNE (DET. No. 1).,

(HUNDRED OF WIRKSWORTH),

IN THE

COUNTY OF DERBY.

CONTAINING 2287·434 ACRES.

COLONEL A. C. COOKE, C.B., R.E.,

DIRECTOR-GENERAL OF THE ORDNANCE SURVEYS.

LONDON:

PRINTED BY GEORGE E. EYRE AND WILLIAM SPOTTISWOODE,

PRINTERS TO THE QUEEN'S MOST EXCELLENT MAJESTY.

FOR HER MAJESTY'S STATIONERY OFFICE.

1880.

Price One Shilling.

PARISH OF ASHBOURNE (DET. No. 1).,

IN THE

COUNTY OF DERBY.

HUNDRED OF WIRKSWORTH.

Price One Shilling.

ORDNANCE SURVEY OF ENGLAND

PARISH OF ASHBOURNE (Det No. 1)

DERBYSHIRE

INDEX TO THE SHEETS

EXPLANATORY REMARKS

The Scale of the Parish Plans is the 1-2500th of the actual length on the ground, and is equal to 25·344 inches to a mile, or 3·157 chains to an inch, which is very approximately equal to one square inch to one acre, the square of 1·0018 inch being equal to one acre.

The length of each sheet is 1½ miles, and the breadth 1 mile, the area of each sheet is therefore 960 acres.

Each enclosure has a reference number to the area which is given in this Book; in the case of towns and large villages encircled by a red band, one number and area only are given for the portion within the red band, unless they are contained in more than one parish, in which case a number is given for the portion included in each parish.

The Braces [⌒] on the plans are to indicate that the spaces so braced are included under the same reference number.

The Altitudes in feet above the Mean Level of the Sea are written thus —*31·4*.

The Scale of the County Plans is 6 inches to a mile, and each sheet contains 16 sheets of the Parish Plans. There is therefore a double reference number to each sheet of the Parish Plans, as VI. 9., the first number referring to the County Plans, the second number to the Parish Plans.

The dimensions of the sheets on the Six-inch scale being four miles by six miles, the area is twenty-four square miles, equal to 15,360 acres.

The following are the characters employed on the Ordnance Plans on the Scales of 1-2500, and 6 inches to a mile :—

County Names	C	Hundreds or Wards	H
Parishes, Ancient or Mother.....	P	Civil Parishes or Townships	T
Extra Parochial	E	Division of Townships	T

Municipal Wards.....W

Antiquities ..... { ROMAN / Druidical or Saxon / Norman or Subsequent

The descriptions of the boundaries are shown by the following initials :—

Centre of Stream	*C.S.*	Centre of Fence	*C.F.*
Centre of Road	*C.R.*	Top of Cop	*T.C.*
Side of Stream or Drain ...	*S.S.* or *S.D.*	Centre of Wall	*C.W.*
Root of Hedge	*R.H.*	Defaced	*Def.*
Face of Wall	*F.W.*	Track of Stream.....	*T.S.*

Undefined.....*Und.*

Where a change occurs in the boundaries, the symbol [o—o] is used to show the part at which the change takes place.

N.B.—The areas are computed to the centre of fence, or other boundary of enclosure, except in the following cases :—

(1.) When the fence or other boundary is also the boundary of a Parish or other Civil Division, which does not follow the centre of the fence, the area is calculated to the Parish or other boundary, and not to the centre.

(2.) The fences, &c., bounding either side of a railway are included wholly within its area.

N.B.—To convert Decimal Fractions of an Acre into Roods and Perches, multiply the decimal first by 4 and then by 40, preserving the same number of decimals in the product.

Examples—

			Acres.				Acres.
			633·357				527·013
			4				4
			1·428				·052
			40				40
A.	R.	P.		A.	R.	P.	
633	1	17	17·120	527	0	2	2·080

TABLE

FOR CONVERTING DECIMAL PARTS OF AN ACRE INTO ROODS AND PERCHES.

Perch.	0 Rood.	1 Rood.	2 Roods.	3 Roods.	Perch.	0 Rood.	1 Rood.	2 Roods.	3 Roods.
0	·000	·250	·500	·750	21	·131	·381	·631	·881
1	·006	·256	·506	·756	22	.137	·387	·637	·887
2	·012	·262	·512	·762	23	·144	·394	·644	·894
3	·019	·269	·519	·769	24	·150	·400	·650	·900
4	·025	·275	·525	·775	25	·156	·406	·656	·906
5	·031	·281	·531	·781	26	·162	·412	·662	·912
6	·037	·287	·537	·787	27	·169	·419	·669	·919
7	·044	·294	·544	·794	28	·175	·425	·675	·925
8	·050	·300	·550	·800	29	·181	·431	·681	·931
9	·056	·306	·556	·806	30	·187	·437	·687	·937
10	·062	·312	·562	·812	31	·194	·444	·694	·944
11	·069	·319	·569	·819	32	·200	·450	·700	·950
12	·075	·325	·575	·825	33	·206	·456	·706	·956
13	·081	·331	·581	.831	34	·212	·462	·712	·962
14	·087	·337	·587	·837	35	·219	·469	·719	·969
15	·094	·344	·594	·844	36	·225	·475	·725	·975
16	·100	·350	·600	·850	37	·231	·481	·731	·981
17	·106	·356	·606	·856	38	·237	·487	·737	·987
18	·112	·362	·612	·862	39	·244	·494	·744	·994
19	.119	·369	·619	·869	40	·250	·500	·750	1·000
20	·125	·375	·625	·875					

PARISH OF ASHBOURNE—(DETACHED, No. 1),

IN THE

COUNTY OF DERBY.

HUNDRED OF WIRKSWORTH.

INDEX TO TOWNSHIP.

Township.	Area in Acres.	Page.
Eaton and Alsop - - - - - - -	1527·277	1
Newton Grange - - - - - - - - -	760·157	3
Area of the Parish of Ashbourne (Detached, No. 1) -	2287·434	

PARISH OF ASHBOURNE—(DETACHED, No. 1),

IN THE

COUNTY OF DERBY—(NORTHERN DIVISION).

HUNDRED OF WIRKSWORTH.

TOWNSHIP OF EATON AND ALSOP.

No. of Sheet and Plan and No. on Plan.	Area in Acres.
Sheet XXXII. 8:—	
1	4·247
2	3·318
3	4·820
4	5·504
5	6·317
6	5·288
7	2·248
8	4·749
9	4·216
10	4·309
11	4·265
12	·683
13	4·455
14	4·993
15	2·070
16	·181
17	3·356
18	1·757
19	7·906
20	9·546
21	4·521
22	·684
23	4·966
Sheet XXXIII. 5:—	
24	4·635
25	·791
26	4·538
27	2·455
28	6·386
29	4·951
30	1·901
31	2·918
32	6·534
33	1·783
34	1·377
35	2·741
Sheet XXXIII. 5:— (contd.)	
36	6·201
37	7·863
38	13·673
39	3·034
40	2·464
41	10·607
42	5·966
43	11·099
44	·736
45	1·238
46	9·668
47	8·533
48	8·586
49	4·652
50	9·488
51	9·469
52	5·805
53	6·554
54	6·744
55	9·975
56	5·161
57	6·084
58	6·813
59	4·612
60	·466
61	10·049
62	5·620
63	6·454
64	15·402
65	3·217
66	6·181
67	2·936
68	4·402
69	4·453
70	4·746
71	4·339
72	5·590
Sheet XXXIII. 5:— (contd.)	
73	3·336
74	5·412
75	4·071
76	4·226
77	7·163
78	3·152
79	3·476
80	4·969
81	3·638
82	4·254
83	3·800
Sheet XXXII. 12:—	
84	80·633
85	·400
86	2·954
87	2·616
88	9·682
88a	6·291
89	5·904
90	15·760
91	13·853
92	3·637
93	4·343
94	8·827
95	2·971
96	1·197
97	2·043
98	1·964
99	1·350
100	1·024
101	1·507
102	1·182
103	3·042
104	·589
105	·368
106	·632

No. of Sheet and Plan and No. on Plan.	Area in Acres.	No. of Sheet and Plan and No. on Plan.	Area in Acres.	No. of Sheet and Plan and No. on Plan.	Area in Acres.
Sheet XXXII. 12:—		Sheet XXXIII. 9:—		Sheet XXXIII. 9:—	
(*cont*d.) 107	·500	(*cont*d.) 156	3·306	(*cont*d.) 207	1·432
108	2·906	157	6·412	208	·140
109	·312	158	1·877	209	·110
110	·469	159	13·672	210	3·172
111	1·099	160	·933	211	3·254
112	4·617	161	·916	212	4·402
113	5·430	162	·179	213	3·943
114	9·046	163	5·912	214	4·270
115	30·157	164	3·511	215	3·376
116	5·738	165	20·378	216	2·314
117	4·091	166	13·566	217	3·359
118	6·033	167	10·974	218	2·839
119	3·315	168	·244	219	2·418
120	10·067	169	3·738	220	2·377
121	18·291	170	4·830	221	2·367
122	5·594	171	4·280	222	4·398
123	1·077	172	6·893	223	·673
124	5·802	173	·180	224	·668
125	5·219	174	8·744	225	·881
126	3·208	175	8·113	226	3·206
127	4·671	176	6·987	227	·235
		177	7·887	228	5·142
Sheet XXXIII. 9:—		178	·519	229	5·214
128	1·061	179	3·557	230	2·563
129	7·312	180	1·491	231	10·207
130	2·824	181	3·664	232	·816
131	4·902	182	·160	233	5·911
132	3·846	183	1·296	234	2·971
133	5·986	184	·123	235	2·601
134	9·032	185	11·529	236	2·460
135	6·486	186	3·677	237	·234
136	9·003	187	2·761	238	4·128
137	4·330	188	4·840	239	·200
138	3·008	189	5·583	240	·307
139	3·574	190	4·932	241	2·534
140	4·572	191	5·016	242	2·418
141	3·983	192	·120	243	3·405
142	4·828	193	2·847	244	4·646
143	4·728	194	3·211	245	2·777
144	·744	195	5·060	246	4·400
145	5·811	196	11·203	247	5·011
146	6·683	197	2·730	248	3·847
147	9·816	198	3·768	249	4·159
148	3·892	199	4·759	250	4·885
149	13·118	200	10·724	251	5·241
150	4·745	201	·282	252	4·040
151	10·030	202	6·112	253	2·375
152	6·126	203	4·649	254	3·443
153	4·129	204	3·544	255	·531
154	3·804	205	3·496	256	2·629
155	4·530	206	3·981	257	1·065

PARISH OF ASHBOURNE (DETACHED, No. 1).

No. of Sheet and Plan and No. on Plan.	Area in Acres.	No. of Sheet and Plan and No. on Plan.	Area in Acres.	No. of Sheet and Plan and No. on Plan.	Area in Acres.
Sheet XXXIII. 9:—		Sheet XXXIII. 13:—		Sheet XXXIII. 13:—	
(*cont*d.) 258	5·343	(*cont*d.) 276	2·312	(*cont*d.) 299	·308
259	5·861	277	2·199	300	3·743
260	2·942	278	1·317	301	7·310
260a	1·798	279	1·877	302	8·366
261	9·853	280	3·621	303	3·614
262	4·459	281	2·583	304	17·134
263	4·412	282	3·199	305	2·571
		283	·844	306	10·425
Sheet XXXII. 16:—		284	1·975	307	·429
264	11·931	285	·556	308	·283
265	6·306	286	·504	309	6·497
266	2·133	287	·726	310	3·117
267	6·240	288	2·114	311	6·999
268	1·644	289	·706	312	7·952
		290	·846	313	3·316
Sheet XXXIII. 13:—		291	·908	314	4·887
269	7·029	292	1·553	315	4·622
270	4·547	293	4·144	316	1·533
271	5·519	294	3·581	317	4·314
272	4·756	295	·222		
273	·953	296	·357		1527·277
274	1·923	297	·171		
275	26·177	298	5·456		

RECAPITULATION.

1505·159	Land.
18·791	Roads.
3·327	Water.
1527·277	Total area of the Township of Eaton and Alsop.

TOWNSHIP OF NEWTON GRANGE.

Sheet XXXIII. 13:—		Sheet XXXIII. 13:—		Sheet XXXIII. 13:—	
1	·240	(*cont*d.) 9	2·343	(*cont*d.) 17	3·111
2	3·252	10	6·062	18	3·240
3	5·975	11	·631	19	3·619
4	4·796	12	·311	20	·480
5	11·868	13	·467	21	2·085
6	3·173	14	5·747	22	·571
7	4·940	15	9·822	23	·072
8	5·854	16	5·421	24	·089

No. of Sheet and Plan and No. on Plan.	Area in Acres.	No. of Sheet and Plan and No. on Plan.	Area in Acres.	No. of Sheet and Plan and No. on Plan.	Area in Acres.
Sheet XXXIII. 13:— (*cont^d.*)		Sheet XXXIII. 13:— (*cont^d.*)		Sheet XXXVIII. 1:— (*cont^d.*)	
25	1·337	63	4·346	98	3·825
26	10·298	63a	1·097	99	4·531
27	·312			100	·399
28	3·993	Sheet XXXVII. 4:—		101	8·402
29	5·834	64	4·479	102	·343
30	3·521	65	4·420	103	1·234
31	1·611	66	4·065	104	·709
32	34·911	67	·779	105	·225
33	3·182	68	4·768	106	·479
34	16·817			107	5·742
35	1·133	Sheet XXXVIII. 1:—		108	8·441
36	7·118	69	7·494	109	7·384
37	5·763	70	2·636	110	1·327
38	3·216	71	4·664	111	·314
39	1·746	72	4·365	112	8·029
40	4·487	73	1·480	113	5·700
41	5·396	74	·360	114	·859
42	10·930	75	1·782	115	·556
43	2·980	76	·289	116	2·101
44	4·290	77	6·888	117	2·110
45	12·042	78	4·081	118	·537
45a	·544	79	3·762	119	·546
46	5·747	80	6·894	120	2·549
47	8·169	81	14·333	121	·176
48	1·349	82	5·783	122	·875
49	10·435	83	8·952	123	19·941
50	8·342	84	4·224	124	·376
51	28·985	85	3·161	125	3·933
52	36·154	86	6·484	126	4·743
53	4·635	87	5·561	127	4·830
54	·953	88	3·285	128	·262
55	5·626	89	4·490	129	3·911
56	1·110	90	·338	130	3·178
57	5·893	91	4·404	131	34·257
58	17·524	92	9·608	132	4·379
58a	1·128	93	·204	133	2·881
59	·270	94	1·020	134	2·964
60	18·820	95	·539		
61	24·526	96	16·334		760·157
62	44·200	97	·244		

RECAPITULATION.

749·924	Land.
9·919	Roads.
·314	Water.
760·157	Total area of the Township of Newton Grange.

GENERAL RECAPITULATION.

Area in Acres.	
2255·083	Land.
28·710	Roads.
3·641	Water.
2287·434	Area of the Parish of Ashbourne (Detached, No. 1), in the County of Derby.

INDEX TO PLACES

IN THE

PARISH OF ASHBOURNE (DETACHED, No. 1).

COUNTY OF DERBY.

Name of Place.	No. of Sheet.		Name of Place.	No. of Sheet.	
	6-inch scale.	25·344 in. scale.		6-inch scale.	25·344 in. scale.
Alsop-en-le-dale -	XXXIII.	13	Moatlow Farm -	XXXIII.	13
Boston Grange -	XXXVIII.	1	Nancy Mine (Lead —disused) -	XXXVIII.	1
Broadclose - -	"	"	New House - -	XXXIII.	9
Coldeaton - -	XXXII.	12	Newton Grange -	XXXVIII.	1
Crosslowbank -	XXXIII.	9	Oulds Barn - -	XXXIII.	9
Eaton Dale - -	"	"	St. Michael's Church	"	13
Lees Barn - -	"	"	Standlow - -	XXXVIII.	1

LONDON:
Printed by GEORGE E. EYRE and WILLIAM SPOTTISWOODE,
Printers to the Queen's most Excellent Majesty.
For Her Majesty's Stationery Office.

[7412.—50.—4/80.]

DEPÔTS FOR THE SALE OF ORDNANCE MAPS, &c.

ENGLAND AND WALES.

1, Saint Martin's Place, Charing Cross—LONDON.

SCOTLAND.

Ordnance Survey Office, Post-office Buildings—EDINBURGH.

IRELAND.

Ordnance Survey Office, Phœnix Park—DUBLIN.

ORDNANCE SURVEY OF ENGLAND.

BOOK OF REFERENCE TO THE PLAN

OF THE

PARISH OF ASHBOURNE AND DO. (DET., No. 3),

HUNDREDS OF WIRKSWORTH, APPLETREE, AND MORLESTONE AND LITCHURCH (DET., No. 1),

IN THE

COUNTY OF DERBY,

CONTAINING 8363·143 ACRES.

COLONEL A. C. COOKE, C.B., R.E.,

DIRECTOR-GENERAL OF THE ORDNANCE SURVEYS.

LONDON:

PRINTED BY GEORGE E. EYRE AND WILLIAM SPOTTISWOODE,

PRINTERS TO THE QUEEN'S MOST EXCELLENT MAJESTY.

FOR HER MAJESTY'S STATIONERY OFFICE.

1880.

Price Three Shillings.

PARISH OF ASHBOURNE AND DO. (DET., No. 3),

IN THE

COUNTY OF DERBY.

HUNDREDS OF WIRKSWORTH, APPLETREE, AND MORLESTONE AND LITCHURCH (DET., No. 1).

Price Three Shillings.

(2.) The fences, &c., bounding either side of a railway are included

ORDN

PARISH

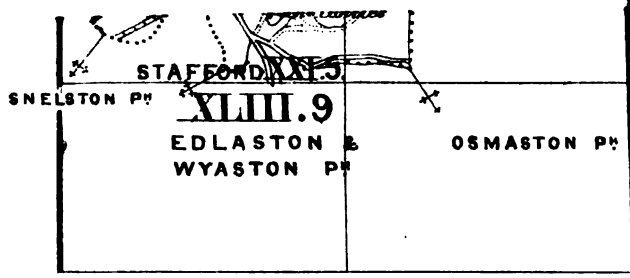

The heavy lines represent
The light lines represent
The Roman numerals XLIII
The Roman numerals wit

The Plans, which

EXPLANATORY REMARKS.

The Scale of the Parish Plans is the 1-2500th of the actual length on the ground, and is equal to 25·344 inches to a mile, or 3·157 chains to an inch, which is very approximately equal to one square inch to one acre, the square of 1·0018 inch being equal to one acre.

The length of each sheet is 1½ miles, and the breadth 1 mile, the area of each sheet is therefore 960 acres.

Each enclosure has a reference number to the area which is given in this Book; in the case of towns and large villages encircled by a red band, one number and area only are given for the portion within the red band, unless they are contained in more than one parish, in which case a number is given for the portion included in each parish.

The Braces [⌐] on the plans are to indicate that the spaces so braced are included under the same reference number.

The Altitudes in feet above the Mean Level of the Sea are written thus —*31·4*.

The Scale of the County Plans is 6 inches to a mile, and each sheet contains 16 sheets of the Parish Plans. There is therefore a double reference number to each sheet of the Parish Plans, as VI. 9., the first number referring to the County Plans, the second number to the Parish Plans.

The dimensions of the sheets on the Six-inch scale being four miles by six miles the area is twenty-four square miles, equal to 15,360 acres.

The following are the characters employed on the Ordnance Plans on the Scales of 1-2500, and 6 inches to a mile :—

County Names	C	Hundreds or Wards	H
Parishes, Ancient or Mother	P	Civil Parishes or Townships	*T*
Extra Parochial	E	Division of Townships	*T*

Municipal Wards.....W

Antiquities ..... ROMAN / Druidical or Saxon / Norman or Subsequent

The descriptions of the boundaries are shown by the following initials :—

Centre of Stream	*C.S.*	Centre of Fence	*C.F.*
Centre of Road	*C.R.*	Top of Cop	*T.C.*
Side of Stream or Drain	*S.S.* or *S.D.*	Centre of Wall	*C.W.*
Root of Hedge	*R.H.*	Defaced	*Def.*
Face of Wall	*F.W.*	Track of Stream	*T.S.*

Undefined.....*Und.*

Where a change occurs in the boundaries, the symbol [o—o] is used to show the part at which the change takes place.

N.B.—The areas are computed to the centre of fence, or other boundary of enclosure, except in the following cases :—

(1.) When the fence or other boundary is also the boundary of a Parish or other Civil Division, which does not follow the centre of the fence, the area is calculated to the Parish or other boundary, and not to the centre.

(2.) The fences, &c., bounding either side of a railway are included wholly within its area.

N.B.—To convert Decimal Fractions of an Acre into Roods and Perches, multiply the decimal first by 4 and then by 40, preserving the same number of decimals in the product.

Examples—

A.	R.	P.	Acres.	A.	R.	P.	Acres.
			633·857				527·013
			4				4
			1·428				·052
			40				40
633	1	17	17·120	527	0	2	2·080

TABLE

FOR CONVERTING DECIMAL PARTS OF AN ACRE INTO ROODS AND PERCHES.

Perch.	0 Rood.	1 Rood.	2 Roods.	3 Roods.	Perch.	0 Rood.	1 Rood.	2 Roods.	3 Roods.
0	·000	·250	·500	·750	21	·131	·381	·631	·881
1	·006	·256	·506	·756	22	·137	·387	·637	·887
2	·012	·262	·512	·762	23	·144	·394	·644	·894
3	·019	·269	·519	·769	24	·150	·400	·650	·900
4	·025	·275	·525	·775	25	·156	·406	·656	·906
5	·031	·281	·531	·781	26	·162	·412	·662	·912
6	·037	·287	·537	·787	27	·169	·419	·669	·919
7	·044	·294	·544	·794	28	·175	·425	·675	·925
8	·050	·300	·550	·800	29	·181	·431	·681	·931
9	·056	·306	·556	·806	30	·187	·437	·687	·937
10	·062	·312	·562	·812	31	·194	·444	·694	·944
11	·069	·319	·569	·819	32	·200	·450	·700	·950
12	·075	·325	·575	·825	33	·206	·456	·706	·956
13	·081	·331	·581	·831	34	·212	·462	·712	·962
14	·087	·337	·587	·837	35	·219	·469	·719	·969
15	·094	·344	·594	·844	36	·225	·475	·725	·975
16	·100	·350	·600	·850	37	·231	·481	·731	·981
17	·106	·356	·606	·856	38	·237	·487	·737	·987
18	·112	·362	·612	·862	39	·244	·494	·744	·994
19	·119	·369	·619	·869	40	·250	·500	·750	1·000
20	·125	·375	·625	·875					

PARISH OF ASHBOURNE, AND DO. (DET., No. 3),

IN THE

COUNTY OF DERBY.

HUNDREDS OF WIRKSWORTH, APPLETREE, AND MORLESTONE AND LITCHURCH (DET. No. 1).

INDEX TO TOWNSHIPS.

Townships.	Area in Acres.	Page.
Ashbourne	59·438	5
Clifton	1054·310	6
Hulland	918·425	15
Hulland Ward	1558·993	17
Hulland Ward Intakes	451·276	23
Offcote and Underwood	1853·608	1
Sturston	961·703	9
Yeldersley	1505·390	12
Area of the Parish of Ashbourne (Proper) and Do. (Detached, No. 3)	8363·143	

PARISH OF ASHBOURNE, AND DO. (DET., No. 3.),

IN THE

COUNTY OF DERBY—(NORTHERN AND SOUTHERN DIVISIONS).

HUNDREDS OF WIRKSWORTH, APPLETREE, AND MORLESTONE AND LITCHURCH (DET., No. 1).

TOWNSHIP OF OFFCOTE AND UNDERWOOD.

No. of Sheet and Plan and No. on Plan.	Area in Acres.
Sheet XXXVIII. 10:—	
1	·129
1a	·283
2	4·095
3	5·843
4	4·996
5	4·998
6	1·176
7	2·676
8	·378
9	·791
10	·683
11	17·010
12	3·980
13	2·135
14	2·665
15	1·045
16	5·716
17	3·880
18	5·242
19	7·484
Sheet XXXVIII. 13:—	
20	3·706
21	2·778
22	·103
23	4·712
Sheet XXXVIII. 14:—	
24	5·382
25	3·321
26	3·145
27	3·640
28	·480
29	3·318
30	·144
31	3·106
32	3·288
Sheet XXXVIII. 14:— (cont^d.)	
33	3·477
34	1·213
35	2·538
36	1·675
37	2·296
38	2·284
39	1·211
40	·450
41	2·846
42	·098
43	5·576
44	1·232
45	·250
46	·423
47	8·648
48	·088
48a	·315
49	·450
50	3·787
51	·146
52	2·038
53	·236
54	2·966
55	·237
56	3·254
57	·277
58	2·576
59	4·197
60	4·625
60a	·161
61	2·749
62	·201
63	·258
64	7·912
65	1·494
66	3·523
67	1·334
Sheet XXXVIII. 14:— (cont^d.)	
68	7·035
69	4·454
70	·296
71	·968
72	·963
73	·116
74	2·091
75	·197
76	2·715
77	2·537
78	1·695
79	1·974
80	1·709
81	5·374
82	1·911
83	1·586
84	2·083
85	2·605
86	1·723
87	1·930
88	1·070
89	6·324
90	7·161
91	5·234
92	·848
93	·503
94	·306
95	14·506
96	·779
97	2·703
98	2·618
99	3·804
100	·147
101	2·761
102	·785
103	1·998
104	3·490

No. of Sheet and Plan and No. on Plan.	Area in Acres.	No. of Sheet and Plan and No. on Plan.	Area in Acres.	No. of Sheet and Plan and No. on Plan.	Area in Acres.
Sheet XXXVIII. 14:—		Sheet XXXVIII. 14:—		Sheet XXXVIII. 14:—	
(*cont*d.) 105	1·610	(*cont*d.) 156	1·133	(*cont*d.) 207	1·869
106	1·015	157	1·517	208	·371
107	8·004	158	1·703	209	2·446
108	·411	159	1·416	210	1·065
109	·126	160	2·077	211	3·905
110	4·040	161	1·525	212	·286
111	3·433	162	1·958	213	·209
112	1·866	163	1·118	214	·184
113	·428	164	·512	215	·253
114	3·735	165	2·248	216	1·695
115	·149	166	2·326	217	·359
116	2·701	167	2·513	218	·356
117	3·470	168	4·912	219	3·450
118	1·018	169	4·265	220	·744
119	2·033	170	·982	221	·083
120	2·083	171	4·025	222	4·208
121	2·621	172	·073	223	1·829
122	2·013	173	·170	224	4·009
123	·923	174	3·548	225	·599
124	2·208	175	5·241	226	3·083
125	3·593	176	3·998	227	·087
126	4·421	177	·292	228	·910
127	2·643	178	2·539	229	·534
128	3·053	179	5·261	230	5·819
129	3·153	180	2·654	231	·212
130	1·664	181	3·662	232	·359
131	·319	182	2·824	233	·773
132	2·772	183	2·794	234	1·756
133	1·674	184	3·988	235	1·263
134	7·115	185	4·882	236	·534
135	1·865	186	6·549	237	·460
136	1·531	187	3·178	238	3·851
137	1·566	188	9·184	239	8·305
138	2·291	189	2·055	240	2·833
139	2·370	190	3·943	241	2·075
140	·768	191	2·893	242	2·396
141	2·924	192	3·442	243	1·986
142	7·608	193	2·526	244	1·502
143	7·568	194	3·971	245	2·234
144	·172	195	·799	246	5·958
145	3·288	196	5·128	247	2·748
146	4·559	197	1·155	248	6·995
147	1·594	198	·502	249	1·982
148	5·396	199	·600	250	7·403
149	2·281	200	6·714	251	1·826
150	6·597	201	2·720	252	7·326
151	4·310	202	2·093	253	·951
152	3·218	203	3·115	254	1·524
153	2·770	204	·689	255	·210
154	·351	205	8·908	256	4·831
155	·313	206	16·758	257	1·556

PARISH OF ASHBOURNE.

No. of Sheet and Plan and No. on Plan.	Area in Acres.
Sheet XXXVIII. 14:—	
(*cont*.) 258	1·202
259	7·249
260	3·758
261	3·701
262	3·689
263	·196
264	1·828
265	1·350
266	5·229
267	1·851
268	1·140
269	·142
270	·299
271	2·233
272	1·050
273	2·563
274	5·756
275	·276
276	8·729
277	6·931
278	3·839
279	3·865
280	2·979
281	10·022
282	8·034
283	6·281
284	1·873
285	10·326
286	7·728
287	5·468
288	4·668
289	·656
289a	·380
290	8·204
291	5·173
292	7·265
293	7·426
294	1·118
295	3·287
296	2·882
297	3·137
298	1·913
299	2·049
300	1·000
301	·491
302	1·284
303	·652
304	4·409
305	1·008
306	·839
307	1·283
Sheet XXXVIII. 14:—	
(*cont*.) 308	·464
309	1·179
310	2·605
311	5·713
312	7·889
313	3·341
314	9·002
315	8·566
316	4·331
317	9·847
318	·160
319	5·670
320	6·172
321	·670
322	7·498
323	6·710
324	3·601
325	1·084
326	5·645
327	1·404
328	3·939
329	3·420
Sheet XXXVIII. 15:—	
330	7·245
331	7·187
332	4·752
333	3·087
334	1·401
335	·185
336	·108
337	·099
338	1·629
339	·647
340	4·628
341	·140
342	·517
343	·320
344	5·872
345	12·716
346	2·630
347	2·116
348	7·189
349	10·432
350	8·351
351	·309
352	12·283
353	3·823
354	4·141
355	3·307
356	4·604
Sheet XXXVIII. 15:—	
(*cont*.) 357	3·595
358	·169
359	1·468
360	6·722
361	5·762
362	3·447
363	23·881
364	·741
365	·559
366	·404
367	·448
368	·409
369	8·744
370	2·049
371	4·886
372	8·614
373	4·466
374	·348
375	·337
376	·332
377	·406
378	3·997
379	11·369
380	11·772
381	11·956
382	7·310
383	4·505
384	5·625
385	4·584
386	5·651
387	1·402
388	3·250
389	6·761
390	11·079
391	1·618
392	4·924
393	·292
394	·454
395	4·219
396	3·443
397	1·069
398	6·469
399	4·323
400	3·913
401	2·583
402	4·254
403	2·418
404	8·042
405	2·737
406	2·520
407	2·447

No. of Sheet and Plan and No. on Plan.	Area in Acres.
Sheet XXXVIII. 15:—	
(*cont^d.*) 408	·947
409	2·672
410	2·436
411	1·767
412	1·082
413	6·888
414	·442
415	·210
416	4·964
417	4·444
418	1·765
419	2·134
420	2·814
421	·098
422	·361
423	2·640
424	·207
425	1·963
426	3·402
427	2·652
428	2·457
Sheet XLIII. 1:—	
429	·198
430	·223
431	·339
432	1·040
433	·407
434	1·300
435	·123
436	·516
437	·277
438	·663
439	1·204
440	11·091
441	2·938
442	3·193
443	1·748
444	5·003
445	·371
446	·214
447	2·870
448	·478
449	4·817
450	·141
451	2·896
452	4·926
453	7·127
454	4·053
455	5·611
456	1·834

No. of Sheet and Plan and No. on Plan.	Area in Acres.
Sheet XLIII. 1:—	
(*cont^d.*) 457	5·807
458	2·871
459	1·084
460	1·358
461	1·777
462	10·199
463	·403
464	4·984
465	1·784
466	4·047
467	6·384
468	23·192
469	·372
470	2·292
470a	·890
471	2·841
472	3·239
473	2·470
474	3·379
475	3·549
476	2·322
477	2·745
478	4·156
479	2·779
480	·709
481	·925
482	8·477
483	·188
484	·932
485	1·712
486	2·036
487	3·944
488	2·820
489	4·086
490	2·263
491	1·653
492	4·097
493	1·678
494	1·384
495	3·084
496	4·141
497	6·284
498	·359
499	·458
500	5·304
501	·079
502	·686
503	·152
504	3·222
505	2·563
506	·157

No. of Sheet and Plan and No. on Plan.	Area in Acres.
Sheet XLIII. 1:—	
(*cont^d.*) 507	·326
508	·502
509	·161
510	2·191
511	2·156
512	·479
513	·400
514	·180
515	·733
516	·772
517	1·696
518	1·747
519	5·188
520	1·513
521	1·742
522	·538
523	1·250
524	5·050
525	1·990
526	3·576
527	·366
528	8·592
529	2·248
530	2·510
531	·505
532	1·082
533	2·817
534	·182
535	4·926
536	1·140
537	·232
538	1·383
539	2·659
540	·181
541	4·327
542	5·682
543	1·732
544	1·150
545	4·601
546	4·94[illegible]
Sheet XLIII. 2:—	
547	5·90[illegible]
548	3·44[illegible]
549	·25[illegible]
550	3·05[illegible]
551	3·24[illegible]
552	3·29[illegible]
553	3·83[illegible]
554	·10[illegible]
555	2·52[illegible]

PARISH OF ASHBOURNE.

No. of Sheet and Plan and No. on Plan.	Area in Acres.	No. of Sheet and Plan and No. on Plan.	Area in Acres.	No. of Sheet and Plan and No. on Plan.	Area in Acres.
Sheet XLIII. 2:—		Sheet XLIII. 2:—		Sheet XLIII. 2:—	
(*cont*d.) 556	·930	(*cont*d.) 579	3·013	(*cont*d.) 602	5·866
557	·249	580	·603	603	5·428
558	·275	581	2·491	604	2·859
559	·339	582	·341	605	9·497
560	1·027	583	14·937		
561	·542	584	8·184	Sheet XLIII. 3:—	
562	·349	585	·173	606	6·659
563	·169	586	·068	607	8·986
564	1·247	587	·236	608	·209
565	1·820	588	2·518	609	4·351
566	1·816	589	3·913	610	2·036
567	1·802	590	1·387		
568	·853	591	3·535	Sheet XLIII. 5:—	
569	·069	592	2·553	611	·994
570	·893	593	·340	612	·189
571	1·385	594	3·405	613	·443
572	·414	595	5·633	614	·540
573	2·065	596	3·632	615	·125
574	12·586	597	2·360	616	·358
575	4·110	598	6·385		
576	2·702	599	4·872		1853·608
577	4·787	600	1·988		
578	·109	601	1·207		

RECAPITULATION.

1822·667	Land.
22·195	Roads.
·686	Railways.
8·060	Water.
1853·608	Total area of the Township of Offcote and Underwood.

TOWNSHIP OF ASHBOURNE.

Sheet XLIII. 1:—		Sheet XLIII. 1:—		Sheet XLIII. 2:—	
1	·139	(*cont*d.) 8	·214	(*cont*d.) 12a	·929
2	5·720	9	·396	13	1·140
3	·170			13a	·537
4	1·135	Sheet XLIII. 2:—		14	30·730
5	·131	10	1·202	14a	·120
6	1·481	11	·469	15	·255
7	1·020	12	·331	16	·429

No. of Sheet and Plan and No. on Plan.	Area in Acres.	No. of Sheet and Plan and No. on Plan.	Area in Acres.	No. of Sheet and Plan and No. on Plan.	Area in Acres.
Sheet XLIII. 2:—		Sheet XLIII. 2:—		Sheet XLIII. 2:—	
(*cont*d.) 17	·771	(*cont*d.) 26	1·532	(*cont*d.) 35	·337
18	·830	27	·229	36	·120
19	·919	28	·231	37	·150
20	·440	29	2·181	38	·759
21	·066	30	·275	39	·149
22	·828	31	·857		
23	·625	32	·353		59·438
24	·773	33	·386		
25	·121	34	·458		

RECAPITULATION.

55·605	Land.
3·833	Roads.
59·438	Total area of the Township of Ashbourne.

RECAPITULATION

1878·272	Land.
26·028	Roads.
·686	Railways.
8·060	Water.
1913·046	Area of the part of the Parish of Ashbourne, in the Hundred of Wirksworth.

TOWNSHIP OF CLIFTON.

Sheet XLIII. 1:—		Sheet XLIII. 1:—		Sheet XLIII. 1:—	
1	2·268	(*cont*d.) 14	·360	(*cont*d.) 27	·853
2	1·186	15	·260	28	5·936
3	2·924	16	·800	29	4·561
4	2·324	17	2·223	30	7·196
5	·560	18	·169	31	·773
6	2·568	19	7·849	32	6·234
7	11·592	20	·171	33	5·819
8	·393	21	·084	34	·258
9	1·211	22	·592	35	·170
10	4·004	23	·230	36	1·494
11	1·989	24	2·112	37	2·664
12	4·333	25	4·908	38	·325
13	2·477	26	·470	39	5·405

No. of Sheet and Plan and No. on Plan.	Area in Acres.
Sheet XLIII. 1:—	
(*contd.*) 40	·139
41	1·944
42	3·076
43	·480
44	·904
45	·408
46	·072
47	2·567
48	·218
49	·621
50	·872
51	·972
52	·250
53	·800
54	5·367
55	3·232
56	1·454
57	1·857
58	·751
59	12·031
60	·749
61	·441
62	4·387
Sheet XLIII. 2:—	
63	8·922
64	5·229
65	2·743
66	2·772
67	·180
68	·196
69	1·075
70	·515
71	·595
72	2·307
73	4·113
74	5·627
75	3·649
76	3·088
77	·397
78	4·095
79	2·175
80	·354
81	·180
82	·822
83	8·048
84	·698
85	1·362
86	·123
87	·708
88	1·164

No. of Sheet and Plan and No. on Plan.	Area in Acres.
Sheet XLIII. 2:—	
(*contd.*) 89	·116
90	·498
91	1·830
92	·775
93	·228
94	·189
95	2·420
96	1·611
97	·456
98	2·151
99	6·186
100	2·519
101	4·579
102	1·631
103	4·689
104	1·551
105	4·606
106	5·343
107	2·290
108	2·554
109	·562
110	·351
111	·181
112	·124
113	·300
114	·419
115	·459
116	2·768
Sheet XLIII. 5:—	
117	·388
118	·142
119	10·422
120	·347
121	1·161
122	17·521
123	3·778
124	·495
125	1·511
126	·340
127	1·137
128	2·358
129	1·331
130	5·025
131	·408
132	·957
133	·385
134	8·623
135	·253
136	·785
137	8·734

No. of Sheet and Plan and No. on Plan.	Area in Acres.
Sheet XLIII. 5:—	
(*contd.*) 138	·328
139	·408
140	·343
141	2·709
142	·172
143	·330
144	3·584
145	6·643
146	4·982
147	·363
148	·368
149	1·751
150	2·250
151	2·091
152	2·018
153	2·860
154	·300
155	·458
155a	·600
156	2·154
157	3·020
158	·697
159	·415
160	·827
161	·422
162	·323
163	·131
164	2·581
165	3·858
166	·918
167	1·530
168	2·827
169	2·018
170	1·599
171	2·857
172	2·119
173	·183
174	2·822
175	3·072
176	1·413
177	1·437
178	·064
179	·451
180	1·626
181	4·896
182	3·408
183	2·671
184	1·493
185	·654
186	5·577
187	·152

No. of Sheet and Plan and No. on Plan.	Area in Acres.
Sheet XLIII. 5:—	
(*contd.*) 188	·148
189	·539
190	·357
191	·394
192	·293
193	·581
194	·245
195	·338
196	·124
197	·461
198	·495
199	·844
200	6·743
201	6·526
202	3·314
203	2·690
204	6·249
205	5·840
206	5·811
207	·172
208	·214
209	·212
210	·124
211	·206
212	·268
213	3·119
214	1·561
215	1·671
216	·632
217	·335
218	·914
219	·340
220	·201
221	1·329
222	2·636
223	1·615
224	·074
225	8·925
226	5·815
227	·451
228	1·426
229	1·003
230	·050
231	1·232
232	1·022
232a	1·031
233	12·863
234	·182
235	·868
236	2·014
237	1·190

No. of Sheet and Plan and No. on Plan.	Area in Acres.
Sheet XLIII. 5:—	
(*contd.*) 238	·158
239	1·193
240	2·046
241	3·183
242	2·848
243	5·819
244	·402
245	·300
246	14·533
247	·161
248	2·794
249	7·860
250	·879
251	·073
252	7·123
253	8·873
254	1·566
255	·725
256	5·025
257	·270
258	·245
259	1·669
260	1·386
261	1·555
262	3·851
263	·171
264	2·195
265	2·285
266	1·283
267	2·358
268	2·970
269	·188
270	1·254
271	1·092
272	·945
273	·138
274	·189
275	2·686
276	10·939
277	1·449
278	·175
279	3·829
280	3·611
281	1·849
282	7·089
283	1·123
284	·660
285	3·112
286	1·282
287	1·261
288	3·087

No. of Sheet and Plan and No. on Plan.	Area in Acres.
Sheet XLIII. 5:—	
(*contd.*) 289	·424
290	23·688
291	17·392
292	·924
293	·257
294	10·783
295	2·800
296	·156
297	6·124
298	·357
299	2·334
300	5·447
301	1·199
302	3·753
303	4·187
304	4·679
305	1·314
306	1·914
307	4·946
308	6·984
309	6·274
310	3·144
311	·392
312	·481
313	·111
314	·127
315	·520
316	1·037
317	11·698
318	·170
319	22·393
320	3·767
321	2·368
322	1·509
323	1·424
324	3·142
325	2·307
326	5·091
327	7·913
328	·239
329	·523
330	2·379
331	·181
Sheet XLIII. 6:—	
332	·719
333	3·883
334	·292
335	2·492
335a	2·811
336	3·787

No. of Sheet and Plan and No. on Plan.	Area in Acres.	No. of Sheet and Plan and No. on Plan.	Area in Acres.	No. of Sheet and Plan and No. on Plan.	Area in Acres.
Sheet XLIII. 6:—		Sheet XLIII. 6:—		Sheet XLIII. 6:—	
(*cont^d.*) 337	13·488	(*cont^d.*) 353	4·837	(*cont^d.*) 370	7·654
338	7·099	354	·138	371	6·917
339	2·739	355	·130	372	·598
340	18·518	356	4·368	373	13·007
340a	·771	357	2·402	374	1·888
341	19·663	358	5·665	375	5·434
342	3·320	359	3·704	376	·302
343	·965	360	3·297	377	·296
344	2·566	361	18·012	378	3·055
345	1·640	362	7·669	379	6·304
346	5·751	363	4·194	380	6·914
347	1·646	364	4·561	381	·399
348	1·649	365	11·630	382	·375
349	·347	366	·241		
350	3·299	367	·740		1054·310
351	4·008	368	3·849		
352	4·138	369	3·109		

RECAPITULATION.

1014·067	Land.
21·280	Roads.
14·364	Railways.
4·599	Water.
1054·310	Total area of the Township of Clifton, and area of the part of the Parish of Ashbourne in the Hundred of Morleston and Litchurch (Detached, No. 1).

TOWNSHIP OF STURSTON.

Sheet XXXVIII. 14:—		Sheet XXXVIII. 14:—		Sheet XLIII. 2:—	
1	·139	(*cont^d.*) 13	3·551	(*cont^d.*) 22	1·462
2	3·456			23	·280
3	·722	Sheet XLIII. 2:—		24	1·753
4	·037	14	4·275	25	1·377
5	4·603	15	1·044	26	3·118
6	1·875	16	3·611	27	2·543
7	6·340	16a	·477	28	·151
8	·213	17	2·856	29	·326
9	8·954	18	·658	30	·149
10	2·232	19	·816	31	3·166
11	·146	20	·872	32	1·502
12	5·143	21	·508	33	6·889

No. of Sheet and Plan and No. on Plan.	Area in Acres.	No. of Sheet and Plan and No. on Plan.	Area in Acres.	No. of Sheet and Plan and No. on Plan.	Area in Acres.
Sheet XLIII. 2:—		Sheet XLIII. 2:—		Sheet XLIII. 2:—	
(*cont*d.) 34	1·206	(*cont*d.) 84	·248	(*cont*d.) 134	·677
35	2·373	85	·799	135	·124
36	4·171	86	1·293	136	5·743
37	2·572	87	4·101	137	2·735
38	4·164	88	·654	138	2·473
39	3·981	89	2·794	139	4·679
40	2·153	90	4·671	140	·220
41	·104	91	3·856	141	·122
42	·694	92	4·175	142	·385
43	·072	93	2·404	143	·872
44	·212	94	4·950	144	·049
45	·179	95	3·388	145	6·042
46	8·610	96	2·321	146	·313
47	3·453	97	·423	147	5·049
48	24·635	98	3·152	148	5·858
49	·169	99	4·101	149	3·538
50	·181	100	3·012	150	4·364
51	2·956	101	5·007	151	4·370
52	3·254	102	4·071	152	6·273
53	·555	103	7·151	153	·608
54	3·324	103a	·134	154	5·119
55	·348	104	2·260	155	·261
56	4·572	105	3·240	156	·501
57	1·783	106	8·339	157	·860
58	3·533	107	4·968	158	·224
59	1·890	108	3·363	159	8·924
60	·348	109	2·368	160	3·278
61	1·612	110	4·463	161	2·245
62	·122	111	2·550	162	7·723
63	2·727	112	3·522	163	·216
64	2·365	113	4·905	164	7·843
65	·950	114	·190	165	·220
66	1·600	115	·239	166	1·237
67	3·683	116	2·379	167	8·784
68	4·431	117	6·292	168	4·344
68a	·211	118	2·045	169	5·515
69	2·351	119	2·721	170	9·559
70	4·925	120	8·541	171	1·863
71	4·007	121	2·040	172	5·096
72	8·983	122	5·454	173	4·033
73	·501	123	·478	173a	·081
74	·672	124	·247	174	1·481
75	1·970	125	3·963	175	3·264
76	1·713	126	·331	176	6·268
77	5·241	127	4·670	177	·148
78	5·826	128	3·772	178	3·047
79	·645	129	·210	179	3·455
80	2·130	130	10·564	180	6·555
81	3·813	131	3·284	181	5·851
82	1·726	132	3·894	182	2·918
83	·434	133	2·796	183	1·137

No. of Sheet and Plan and No. on Plan.	Area in Acres.
Sheet XLIII. 2:—	
(*cont*d.) 184	8·395
185	2·676
186	1·124
187	·140
188	6·885
189	4·685
190	7·131
191	8·526
192	·094
193	·203
194	3·100
195	·317
196	·344
197	9·613
198	8·273
199	3·546
Sheet XLIII. 3:—	
200	10·299
201	·136
202	·155
203	·214
204	·394
205	·346
206	1·016
207	4·608
208	·369
209	·426
210	·341
211	·573
212	·719
213	5·973
214	4·218
215	4·378
216	·141

No. of Sheet and Plan and No. on Plan.	Area in Acres.
Sheet XLIII. 3:—	
(*cont*d.) 217	6·667
218	4·995
219	14·448
220	16·532
221	7·077
222	7·460
223	5·031
224	9·949
225	6·043
226	9·345
226a	·398
227	7·364
228	5·935
229	4·147
230	10·124
231	13·279
Sheet XLIII. 6:—	
232	4·375
233	4·296
234	·331
235	3·506
236	6·926
237	6·754
238	6·100
239	·279
240	2·471
241	4·208
242	3·075
243	1·867
244	2·768
245	4·145
246	1·268
247	3·627
248	6·243

No. of Sheet and Plan and No. on Plan.	Area in Acres.
Sheet XLIII. 6:—	
(*cont*d.) 249	7·526
250	6·800
251	17·232
252	·241
253	·922
254	1·033
255	·089
256	·072
257	·081
258	·462
259	·112
260	·886
261	4·591
262	2·343
263	6·163
264	3·366
265	·352
266	·382
267	·220
268	3·888
269	10·065
270	7·751
271	·116
272	7·785
273	6·051
274	6·869
275	7·360
276	7·244
Sheet XLIII. 7:—	
277	8·599
	961·703

RECAPITULATION.

936·275	Land.
17·185	Roads.
8·243	Water.
961·703	Total area of the Township of Sturston.

TOWNSHIP OF YELDERSLEY.

No. of Sheet and Plan and No. on Plan.	Area in Acres.
Sheet XLIII. 3:—	
1	2·868
2	3·550
3	2·453
4	3·225
5	1·462
Sheet XLIII. 6:—	
5a	·211
6	·266
6a	4·554
7	·682
7a	1·281
8	3·234
9	10·446
9a	1·243
10	·163
11	·542
12	1·055
13	8·362
14	4·376
15	8·973
16	6·674
17	8·956
18	·388
19	·288
20	·518
21	·292
22	·557
23	·332
24	·279
Sheet XLIII. 7:—	
25	·385
26	·278
27	·426
28	6·339
29	18·066
30	4·728
31	5·376
32	7·489
33	11·035
33a	1·981
34	7·404
35	5·880
36	8·374
37	6·370
38	5·934
39	·170
40	6·509
Sheet XLIII. 7:— (contd.)	
41	5·457
42	·432
43	·322
44	11·146
45	·099
46	·090
47	·099
48	5·925
49	5·403
50	6·868
51	1·033
52	8·656
53	4·058
54	3·955
55	8·344
56	5·524
57	1·129
58	·302
59	4·229
60	·747
61	1·567
62	5·762
63	6·095
64	5·437
65	3·201
66	2·567
67	1·938
68	7·501
69	·349
70	·236
71	·350
72	4·003
73	2·868
74	5·244
75	·252
76	5·907
77	·141
78	3·997
79	2·752
80	6·033
81	6·047
82	17·224
83	12·118
84	7·858
85	·829
86	·198
87	1·111
88	9·448
89	3·823
Sheet XLIII. 7:— (contd.)	
90	10·671
91	5·513
92	9·238
93	10·347
94	6·179
95	9·592
96	·909
97	2·156
98	10·322
99	5·142
100	8·386
101	3·204
102	5·702
103	7·245
104	·519
105	·292
106	6·213
107	3·434
108	6·216
109	5·042
110	4·515
111	4·308
112	1·333
113	2·136
114	·947
115	1·707
116	8·657
117	7·715
118	5·889
119	3·143
120	9·522
121	8·492
122	6·429
123	·642
124	·310
125	·357
126	2·094
127	10·650
128	10·816
129	7·006
130	7·357
131	·288
132	8·459
133	1·572
134	·370
135	1·136
136	·191
137	3·827
138	1·615

No. of Sheet and Plan and No. on Plan.	Area in Acres.
Sheet XLIII. 7:—	
(*cont*d.) 139	6·896
140	8·071
141	4·530
142	5·826
143	3·834
144	16·321
145	·132
146	2·452
147	2·943
148	2·296
149	8·963
150	10·936
151	·099
152	5·107
153	·068
154	·183
155	1·504
156	1·452
157	5·334
158	1·413
159	·259
160	4·434
161	5·356
162	6·035
163	7·141
164	8·038
165	7·443
166	16·282
167	4·674
168	4·776
169	6·955
170	5·608
171	3·705
172	3·365
173	·153
174	·153
175	3·616
176	·251
177	·060
178	1·719
179	·089
180	·298
181	3·469
182	2·179
183	1·444
184	1·521
185	1·988
186	2·547
187	·150
188	·269
189	3·064

No. of Sheet and Plan and No. on Plan.	Area in Acres.
Sheet XLIII. 7:—	
(*cont*d.) 190	·179
191	2·667
192	1·858
193	2·972
194	1·678
195	2·159
196	1·371
197	6·355
198	5·950
198a	·681
199	·830
200	4·219
201	6·954
202	11·679
203	5·784
204	·208
205	5·386
206	1·691
207	2·265
208	·675
209	·246
210	·240
211	·055
212	5·695
213	·211
214	·370
215	·141
216	·218
217	3·332
218	3·142
219	4·392
220	·865
221	5·149
222	1·423
223	1·371
224	1·167
225	1·420
226	1·500
227	2·347
228	2·474
229	·288
230	·230
231	2·923
232	6·800
233	1·158
234	·498
235	8·045
236	2·284
237	·108
238	2·495
239	·821

No. of Sheet and Plan and No. on Plan.	Area in Acres.
Sheet XLIII. 7:—	
(*cont*d.) 240	4·922
241	2·220
242	2·237
243	2·012
244	3·610
245	5·216
246	1·107
247	·940
248	·310
249	·332
250	3·527
251	5·608
252	2·856
Sheet XLIII. 8:—	
253	2·247
254	9·795
255	6·373
256	3·060
257	2·190
258	·116
258a	·172
259	·974
260	10·226
261	3·912
262	·171
263	2·732
264	6·051
265	1·386
266	3·446
Sheet XLIII. 11:—	
267	1·790
268	11·961
269	·036
270	·301
271	·120
272	21·716
273	·062
274	·322
275	·711
276	23·722
277	7·654
278	·210
279	·252
280	1·226
281	·239
282	·453
283	22·972
284	·901
285	·573

No. of Sheet and Plan and No. on Plan.	Area in Acres.	No. of Sheet and Plan and No. on Plan.	Area in Acres.	No. of Sheet and Plan and No. on Plan.	Area in Acres.
Sheet XLIII. 11 :—		Sheet XLIII. 11 :—		Sheet XLIII. 12 :—	
(*cont*.) 286	4·177	(*cont*.) 326	1·671	364	·480
287	·200	327	12·080	365	1·278
288	·845	328	12·177	366	·819
289	7·426	329	·636	367	·194
290	·223	330	4·158	368	·332
291	·097	331	12·078	369	7·467
292	13·337	332	·252	370	5·759
293	·373	333	3·405	371	4·122
294	·452	334	1·528	372	·253
295	·204	335	·040	373	·299
296	1·515	336	·114	374	·308
297	·158	337	·321	375	·544
298	9·073	338	·380	376	·661
299	8·128	339	·677	377	3·241
300	·505	340	·102	378	6·303
301	·158	341	4·000	379	6·377
302	·992	342	2·745	380	·188
303	·552	343	4·293	381	5·023
304	1·076	344	3·608	382	3·395
305	·834	345	5·651	383	1·235
306	3·977	346	5·559	384	4·259
307	·919	347	4·789	385	5·561
308	·339	348	2·921	386	3·697
309	·192	349	·483	387	8·819
310	·301	350	3·875	388	2·871
311	7·386	351	4·197	389	·277
312	9·325	352	5·713	390	·554
313	7·018	353	4·169	391	·270
314	9·797	354	6·170	392	3·851
315	2·952	355	6·255	393	·248
316	2·695	356	·270	394	·371
317	8·031	357	9·054	395	2·609
318	4·299	358	9·897	396	7·258
319	·805	359	5·456	397	3·068
320	1·315	360	6·759	398	5·349
321	·138	361	6·500	399	4·109
322	·398	362	6·753		
323	·984	363	6·511		1505·390
324	6·085				
325	5·621				

RECAPITULALION.

1479·579	Land.
20·694	Roads.
5·117	Water.
1505·390	Total area of the Towship of Yeldersley.

No. of Sheet and Plan and No. on Plan.	Area in Acres.	No. of Sheet and Plan and No. on Plan.	Area in Acres.	No. of Sheet and Plan and No. on Plan.	Area in Acres.

RECAPITULATION.

2415·854	Land.
37·879	Roads.
13·360	Water.
2467·093	Area of the part of the Parish of Ashbourne (proper), in the Hundred of Appletree.

RECAPITULATION FOR THE PARISH (Proper).

5308·193	Land.
85·187	Roads.
15·050	Railways.
26·019	Water.
5434·449	Area of the Parish of Ashbourne (exclusive of the detached portions).

PARISH OF ASHBOURNE (Detached, No. 3).

TOWNSHIP OF HULLAND.

Sheet XXXVIII. 16:—

1	3·182
2	1·462
3	·162
4	3·656
5	·474
6	·527
7	4·068
8	·220
9	·059
10	7·208
11	4·004
12	4·415
13	4·028
14	7·064
15	6·930
16	3·508
17	14·432
18	1·412
19	4·496
20	3·097
21	3·778
22	8·812
23	4·562

Sheet XXXVIII. 16:— (*cont*d.)

24	·319
25	1·830
26	1·036
27	1·044
28	·122
29	5·541
30	5·301
31	5·316
32	·296
33	3·548
34	3·221
35	·249
36	2·666
37	8·016
38	6·725
39	·447
40	3·559
41	2·345
42	2·535
43	·179
44	·402
45	2·057
46	3·661

Sheet XXXVIII. 16:— (*cont*d.)

47	3·115
48	3·016
49	3·421
50	·229
51	2·478
52	·066
52a	·012
53	1·111
53a	·151
54	·336
55	5·277
56	3·936

Sheet XXXIX. 13:—

57	·200
58	·280
59	1·879
60	·501
61	·348
62	·212
63	1·704
64	1·846
65	3·232

No. of Sheet and Plan and No. on Plan.	Area in Acres.
Sheet XXXIX. 13:—	
(*contd.*) 66	1·187
67	1·466
68	3·620
69	3·481
70	·910
71	·508
72	3·959
73	·395
74	·117
75	·676
Sheet XLIII. 4:—	
76	7·368
77	7·753
78	17·218
79	6·648
80	3·661
81	·531
82	13·722
83	4·790
84	6·126
85	7·922
86	·905
87	3·817
88	5·334
89	4·954
90	4·044
91	4·628
92	1·852
93	7·618
94	6·774
95	8·246
96	4·949
97	7·666
98	5·167
99	1·947
100	4·303
101	·403
102	·468
103	3·467
104	·328
105	·499
106	5·206
107	1·029
108	13·140
109	39·855
110	·586
111	7·396
112	·100
113	·690
114	·777
Sheet XLIII. 4:—	
(*contd.*) 115	12·502
116	10·587
117	1·476
118	4·019
119	9·125
120	2·368
121	3·511
122	·457
123	4·095
124	2·473
125	8·895
126	5·883
127	·380
128	12·686
129	10·853
130	4·094
131	14·327
132	12·961
133	3·053
134	·888
135	·579
136	·380
137	·805
138	3·946
139	·248
140	3·374
141	8·928
142	·889
143	3·256
144	·714
145	·122
146	5·936
147	3·140
148	·230
149	·361
150	8·405
151	·283
152	·140
153	3·173
154	·211
155	·317
156	1·102
157	·299
158	·605
159	1·493
160	4·076
161	1·185
162	2·736
163	9·924
164	3·200
165	6·320
Sheet XLIII. 4:—	
(*contd.*) 166	2·067
167	·917
168	3·299
169	1·433
170	5·092
171	2·643
172	·888
173	1·222
174	1·268
175	9·249
176	3·156
177	1·182
178	2·159
179	2·209
Sheet XLIV. 1:—	
180	3·562
181	1·064
182	2·997
183	4·519
184	·865
185	·544
186	·457
187	·191
188	·142
189	1·127
190	·141
191	·447
192	·234
193	3·095
194	6·990
195	·471
196	·335
197	·327
198	·318
199	·123
200	·817
201	·458
202	3·430
203	4·832
204	3·423
205	·320
206	1·217
207	·146
208	3·735
209	6·205
210	3·514
211	3·795
212	1·995
213	·457
214	2·136

No. of Sheet and Plan and No. on Plan.	Area in Acres.	No. of Sheet and Plan and No. on Plan.	Area in Acres.	No. of Sheet and Plan and No. on Plan.	Area in Acres.
Sheet XLIV. 1:—		Sheet XLIV. 1:—		Sheet XLIII. 8:—	
(*cont*d.) 215	·052	(*cont*d.) 244	1·145	271	2·720
216	4·151	245	4·862	272	2·536
217	3·370	246	2·470	273	2·359
218	3·522	247	4·831	274	3·375
219	7·588	248	4·095	275	3·067
220	1·389	249	7·387	276	1·223
221	2·427	250	·229	277	4·287
222	2·344	251	·082	278	1·596
223	2·266	252	·260	279	2·943
224	2·237	253	·170	280	·348
225	3·830	254	·407	281	·428
226	1·211	255	·433	282	1·110
227	·999	256	·134	283	10·118
228	·313	257	4·304	284	7·814
229	1·331	258	5·686	285	2·784
230	·445	259	5·537	286	2·400
231	·287	260	2·027	287	2·829
232	·108	261	2·508	288	6·620
233	·140	262	·946	289	·599
234	·068	263	1·392	290	1·297
235	·186	264	2·751	291	1·294
236	2·428	265	3·371	292	·102
237	·330	266	5·410	293	3·281
238	·268	267	4·370	294	1·260
239	1·604	268	·130	295	6·038
240	1·705	269	·148		
241	3·628	270	1·561		918·425
242	4·326				
243	1·053				

RECAPITULATION.

904·896	Land.
11·962	Roads.
1·567	Water.
918·425	Total area of the Township of Hulland.

TOWNSHIP OF HULLAND WARD.

Sheet XXXIX. 13:—		Sheet XXXIX. 13:—		Sheet XXXIX. 13:—	
1	3·183	(*cont*d.) 3	2·546	(*cont*d.) 5	2·950
2	2·577	4	1·300	6	2·605

No. of Sheet and Plan and No. on Plan.	Area in Acres.
Sheet XXXIX. 13:—	
(*contd.*) 7	4·216
8	2·833
9	·599
10	·833
11	·112
12	·150
13	1·672
14	·230
15	1·224
16	1·386
17	1·865
18	·886
19	1·071
20	1·356
21	2·310
22	2·400
23	1·787
24	3·096
25	4·539
26	3·034
27	3·535
28	3·197
29	6·038
30	·856
31	1·185
32	2·114
33	1·882
34	4·296
35	3·534
36	1·369
37	2·450
38	1·782
39	·563
40	1·124
41	2·045
42	3·937
43	2·784
44	2·320
45	·619
46	·970
47	·819
48	·380
49	1·640
50	·131
51	·114
52	·030
53	·130
54	3·491
55	1·038
56	1·074
57	3·769

No. of Sheet and Plan and No. on Plan.	Area in Acres.
Sheet XXXIX. 13:—	
(*contd.*) 58	·844
59	3·720
60	·112
61	1·743
62	·122
63	·995
64	1·156
65	3·017
66	5·583
67	3·667
68	4·060
69	1·166
70	4·954
Sheet XXXIX. 14:—	
71	·136
72	·712
73	·180
74	·219
75	1·483
76	·686
77	·608
78	4·084
79	2·040
80	9·810
81	2·852
82	1·653
Sheet XLIV. 1:—	
83	2·623
84	2·268
85	1·068
86	·120
87	3·879
88	1·661
89	·100
90	1·399
91	·529
91a	·118
92	·229
93	·833
94	2·434
95	·233
95a	·360
96	1·113
97	·321
97a	·099
98	·792
99	1·043
100	5·279
101	3·569

No. of Sheet and Plan and No. on Plan.	Area in Acres.
Sheet XLIV. 1:—	
(*contd.*) 102	·250
103	·396
104	2·165
105	3·393
106	·641
107	·999
108	·800
109	·116
110	2·414
111	·711
112	·885
113	1·175
114	·977
115	1·121
116	·060
117	1·020
118	1·017
119	1·508
120	1·349
121	·381
122	4·752
123	4·045
124	·312
125	6·058
126	·509
127	·515
128	·401
129	·498
130	·120
131	1·841
132	11·460
133	3·318
134	2·325
135	1·925
136	2·514
137	2·490
138	2·577
139	2·740
140	2·333
141	2·113
142	4·713
143	1·428
144	1·081
145	1·617
146	·686
147	1·639
148	·229
149	·238
150	·011
151	2·416
152	·260

No. of Sheet and Plan and No. on Plan.	Area in Acres.	No. of Sheet and Plan and No. on Plan.	Area in Acres.	No. of Sheet and Plan and No. on Plan.	Area in Acres.
Sheet XLIV. 1:—		Sheet XLIV. 1:—		Sheet XLIV. 1:—	
(*cont*d.) 153	3·935	(*cont*d.) 204	3·774	(*cont*d.) 255	·284
154	4·064	205	4·547	256	2·337
155	6·673	206	·077	257	2·935
156	4·800	207	4·681	258	1·507
157	·101	208	·206	259	2·554
158	·271	209	1·516	260	4·107
159	·128	210	4·403	261	1·418
160	·194	211	8·844	262	2·899
161	·501	212	4·088	263	2·244
162	·250	213	2·759	264	2·122
163	·290	214	5·776	265	·234
164	·581	215	5·384	266	2·200
165	·260	216	·219	267	·372
166	4·431	217	·091	268	3·397
167	5·158	218	·285	269	3·038
168	3·739	219	·128	270	4·114
169	3·834	220	·377	271	4·312
170	5·801	221	·386	272	·362
171	5·329	222	·239	273	6·725
172	·251	223	·031	274	6·988
173	1·007	224	·199	275	1·367
174	·211	225	·389	276	9·195
175	1·868	226	·281	277	6·670
176	3·523	227	·052	278	7·874
177	·555	228	3·246	279	7·122
178	1·451	229	4·791	280	2·519
179	1·757	230	4·777	281	·349
180	·430	231	3·316	282	3·349
181	·523	232	2·935	283	3·018
182	·900	233	3·532	283a	·290
183	·721	234	3·717	284	·704
184	1·065	235	6·351		
185	6·009	236	·189	Sheet XLIV. 2:—	
186	3·942	237	3·238	285	1·003
187	5·852	238	2·512	286	462
188	3·111	239	1·018	287	2·880
189	3·263	240	·217	288	·876
190	·976	241	1·969	289	4·555
191	1·034	242	1·785	290	3·551
192	1·565	243	·322	291	·726
193	·090	244	2·157	292	3·667
194	·180	245	1·686	293	1·114
195	·901	246	1·851	294	·328
196	·601	247	1·677	295	1·383
197	5·049	248	·940	296	8·400
198	3·514	249	1·165	297	6·486
199	4·575	250	·232	298	1·905
200	·659	251	·682	299	·216
201	3·448	252	1·282	300	2·786
202	·203	253	·181	301	11·798
203	2·851	254	3·999	302	6·777

No. of Sheet and Plan and No. on Plan.	Area in Acres.	No. of Sheet and Plan and No. on Plan.	Area in Acres.	No. of Sheet and Plan and No. on Plan.	Area in Acres.
Sheet XLIV. 2:—		Sheet XLIV. 2:—		Sheet XLIV. 2:—	
(*cont*d.) 303	·911	(*cont*d.) 354	1·645	(*cont*d.) 405	2·835
304	3·219	355	·443	406	3·612
305	3·068	356	·636	407	4·066
306	4·105	357	2·214	408	·091
307	2·114	358	·060	409	6·345
308	3·143	359	·006	410	3·499
309	2·591	360	·639	411	·418
310	1·731	361	·122	412	·556
311	4·533	362	·418	413	·219
312	1·928	363	3·229	414	·459
313	1·775	364	2·816	415	·282
314	·358	365	4·885	416	·758
315	·107	366	4·797	417	·241
316	·196	367	1·478	418	·860
317	2·174	368	2·943	419	1·568
318	1·688	369	1·043	420	1·408
319	·908	370	·555	421	1·800
320	1·761	371	·802	422	2·254
321	2·482	372	·297	423	3·855
322	1·265	373	5·288	424	1·562
323	2·028	374	·579	425	1·854
324	1·563	375	1·664	426	1·951
325	2·226	376	1·346	427	·188
326	6·834	377	1·449	428	3·384
327	11·835	378	1·754	429	3·483
328	1·616	379	4·587	430	·747
329	·896	380	3·983	431	3·344
330	1·816	381	·507	432	·486
331	2·965	382	·856	433	·177
332	2·522	383	3·399	434	·149
333	·488	384	·277	435	·982
334	2·438	385	1·339	436	4·203
335	3·293	386	·110	437	1·093
336	3·632	387	·361	438	3·418
337	·239	388	1·108	439	2·757
338	·179	389	6·572	440	1·902
339	2·473	390	·517	441	·621
340	2·089	391	2·293	442	2·410
341	·315	392	2·757	443	·692
342	1·613	393	2·370	444	1·126
343	1·593	394	3·129	445	1·258
344	4·726	395	·940	446	·499
345	1·937	396	2·113	447	1·521
346	7·538	397	4·329	448	2·964
347	7·865	398	·160	449	·340
348	·246	399	·277	449a	·009
349	6·446	400	·139	450	1·996
350	·171	401	·644	451	·346
351	·737	402	2·011	452	·780
352	6·145	403	3·946	453	2·640
353	4·706	404	3·728	454	2·449

No. of Sheet and Plan and No. on Plan.	Area in Acres.	No. of Sheet and Plan and No. on Plan.	Area in Acres.	No. of Sheet and Plan and No. on Plan.	Area in Acres.
Sheet XLIV. 2 :—		Sheet XLIV. 5 :—		Sheet XLIV. 5 :—	
(*cont*d.) 455	2·306	(*cont*d.) 503	4·788	(*cont*d.) 553	·100
456	·960	504	1·217	554	3·869
457	·178	505	3·002	555	8·725
458	·151	506	6·973	556	·487
459	3·522	507	2·899	557	·229
460	·348	508	·543	558	·370
460a	·161	509	3·501	559	·400
461	·415	510	2·327	560	4·933
462	·809	511	2·264	561	6·919
463	·137	512	2·325	562	7·320
464	·090	513	1·346	563	2·299
465	1·909	514	2·414	564	·679
466	·975	515	1·237	565	·544
467	·289	516	·269	566	·681
468	·039	517	1·024	567	9·222
469	·058	518	1·779	568	9·217
470	·071	519	2·989	569	5·935
471	·038	520	1·184	570	4·037
472	·220	521	1·289	571	·284
473	·653	522	1·775	572	·305
474	1·131	523	2·377	573	6·731
475	1·529	524	2·277	574	5·448
476	·127	525	3·953	575	3·508
477	·240	526	2·037	576	2·230
478	·950	527	2·062	577	8·666
479	·179	528	2·201	578	4·388
480	·752	529	1·965	579	7·292
481	·725	530	1·445	580	6·168
482	·485	531	1·416	581	6·518
483	·779	532	·181	582	·238
484	·142	533	·774	583	·148
485	·278	534	·290	584	·489
486	·149	535	6·625	585	1·188
487	·544	536	4·149	586	7·485
488	·953	537	6·927	587	·220
489	·090	538	·960	588	·128
490	·399	539	5·768	589	·281
		540	6·299	590	·310
Sheet XLIV. 5 :—		541	5·151	591	·350
491	6·333	542	·670	592	2·255
492	2·462	543	4·022	593	2·560
493	·260	543a	·218	594	·260
494	1·860	544	1·155	595	1·062
495	·489	545	·229	596	·393
496	4·492	546	5·913	597	·258
497	6·496	547	·283	598	·289
498	4·812	548	·169	599	1·094
499	5·253	549	5·035	600	·363
500	4·553	550	3·815	601	2·768
501	·469	551	6·424	602	1·391
502	4·868	552	·428	603	·061

No. of Sheet and Plan and No. on Plan.	Area in Acres.
Sheet XLIV. 5:— (*cont^d.*)	
604	·702
605	·407
606	·053
607	·199
608	2·820
609	3·678
610	·461
611	1·893
612	1·394
613	·503
614	·158
615	1·037
616	·112
617	2·603
618	4·958
619	1·494
620	2·210
621	2·602
622	1·527
623	1·195
Sheet XLIV. 6:—	
624	3·078
625	1·999
626	·270
627	5·587
628	·191
629	1·929
630	1·755
631	·451
632	·818
633	1·159
634	·281
635	·404
636	·933
637	·440
638	·130
639	·172
640	·022
641	1·633
642	1·968
643	4·730
Sheet XLIV. 6:— (*cont^d.*)	
644	5·026
645	5·756
646	2·206
647	2·444
648	3·337
649	1·939
650	8·947
651	·739
652	·150
653	4·322
654	·100
655	·189
656	·243
657	·474
658	·770
659	·942
660	·653
661	·260
662	3·181
663	1·424
664	2·379
665	4·010
666	2·351
667	3·872
668	2·783
669	·455
670	·190
671	·390
672	5·634
673	4·738
674	5·611
675	5·211
676	2·529
677	5·321
678	5·651
679	·248
680	3·669
681	·989
682	·694
683	3·312
684	3·441
685	7·374
Sheet XLIV. 6:— (*cont^d.*)	
686	·479
687	·329
688	1·111
689	1·805
690	1·962
691	5·389
692	·431
693	6·275
694	·580
695	3·490
696	5·133
697	·347
698	·370
699	7·816
700	·162
701	6·554
702	6·458
703	·427
704	·517
705	1·816
706	·239
707	4·828
708	·990
709	·885
Sheet XLIV. 9:—	
710	4·567
711	·231
712	·859
713	2·144
714	4·763
715	1·669
716	·350
717	·129
718	·216
719	·236
720	2·229
721	·241
722	·598
	1558·993

RECAPITULATION.

1517·944	Land.
41·049	Roads.
1558·993	Total area of the Township of Hulland Ward.

TOWNSHIP OF HULLAND WARD INTAKES.

No. of Sheet and Plan and No. on Plan.	Area in Acres.	No. of Sheet and Plan and No. on Plan.	Area in Acres.	No. of Sheet and Plan and No. on Plan.	Area in Acres.
Sheet XLIV. 1:—		Sheet XLIV. 2:—		Sheet XLIV. 5:—	
1	6·049	31	9·725	(*cont*d.) 59	5·352
2	2·246	32	6·978	60	6·062
3	5·977	33	·153	61	9·228
4	10·145	34	1·513	62	6·699
5	·202	35	·113	63	·683
6	9·008	36	16·298	64	2·483
7	14·819	37	6·498	65	2·989
8	·608			66	·230
9	·552	Sheet XLIV. 5:—		67	·148
10	22·446	38	9·879	68	2·123
11	4·072	39	7·165	69	2·284
12	7·302	40	7·466	70	5·369
13	6·589	41	2·172	71	5·419
14	7·304	42	2·451	72	5·578
15	8·847	43	2·984	73	7·791
16	6·566	44	2·794	74	·803
17	8·971	45	4·117	75	4·556
18	5·114	46	5·828	76	4·848
19	8·784	47	5·772	77	12·439
20	5·710	48	5·048		
21	7·651	49	4·048	Sheet XLIV. 6:—	
22	7·284	50	3·138	78	6·091
23	5·907	51	2·270	79	6·690
24	7·091	52	2·170	80	9·714
25	12·333	53	2·894		
26	11·164	54	1·512		451·276
27	5·936	55	·078		
28	1·040	56	1·748		
29	·450	57	8·251		
30	17·156	58	3·311		

RECAPITULATION.

450·996	Land.
·078	Roads.
·202	Water.
451·276	Total area of the Township of Hulland Ward Intakes.

RECAPITULATION.

Area in Acres.	
2873·836	Land.
53·089	Roads.
1·769	Water.
2928·694	Area of the Parish of Ashbourne (Detached, No. 3).

*** The Parish of Ashbourne (Det., No. 3) is in the Hundred of Appletree.

RECAPITULATION FOR THE PARISH.

10472·759	Land.
166·986	Roads.
15·050	Railway.
31·566	Water.
10686·361	Total area of the Parish of Ashbourne, in the County of Derby.

Note.—The areas for Detached portion, No. 1, are in a separate book; those for Detached, No. 2, in the book with Kirk Ireton Parish.

INDEX TO PLACES

IN THE

PARISH OF ASHBOURNE, AND DO. (DETACHED, No. 3.)

COUNTY OF DERBY.

Name of Place.	No. of Sheet. 6-inch scale.	No. of Sheet. 25·344 in. scale.
Ashbournegreen Hall - -	XXXVIII.	14
Ashbournegreen Farm - -	"	15
Abbey Cottage -	"	14
Agnesmeadow Farm	"	15
Alrewas Mill (Tape)	XLIII.	5
Ashbourne Hall -	"	2
Ashbourne Lodge -	"	5
Ashbourne - -	"	2
Beech-hill Farm -	XLIV.	2
Bellevue - -	XLIII.	"
Blackbrook Farm -	XLIV.	5
Black Carr - -	"	1
Briery Cottage -	XLIII.	5
Bridgegate - -	"	1
Carrhall Farm -	XLIV.	"
Cat Hall - -	"	2
Clifton - -	XLIII.	5
Clifton Cottage -	"	"
Cliftoncross - -	"	"
Cliftonlane Cottage	"	"
Cliftongange -	"	1
Clifton House -	"	5
Clifton Hall - -	"	"
Commonend -	XLIV.	5
Common Farm -	"	6
Compton - -	XLIII.	2
Crossways - -	XLIV.	1
Derbyhill Farm -	"	2
Doles Farm - -	XLIII.	5
Fullwood Farm -	"	4
Gate Farm - -	XXXVIII.	14
Grove Hall - -	"	"
Hangingbridge -	XLIII.	1
Highfield - -	"	"
Highfield House -	XLIV.	1
Hilltop - -	XLIII.	6
Holm Farm - -	"	5
Houghpark -	"	8
Hulland - -	"	4
Hulland Grange -	XXXIX.	13
Hulland Hall -	XLIII.	4
Hulland Moss -	XLIV.	1
Ivy Cottage - -	XLIII.	5
Ladyhole - -	"	7
Lanehead Farm -	XXXIX.	13
Leys Cottage -	XLIII.	6
Lintwood - -	"	7
Magfield - -	XLIV.	1
Manor Farm -	XXXVIII.	14
Massey's Barn -	XLIV.	2
Moneyhills - -	"	1
Moneyhills Farm -	"	5
Moor Close - -	XLIII.	6
Mount Pleasant -	XXXIX.	14
Milldam - -	XLIII.	7
Nether Sturston -	"	2
Offcote House -	XXXVIII.	4
Offcote Hurst -	"	"
Offcote Cottage -	"	14
Orman's Close -	"	"

Name of Place.	No. of Sheet. 6-inch scale.	No. of Sheet. 25·344 in. scale.
Osmastonpark Farm	XLIII.	11
Ox Close - -	XXXVIII.	15
Painterslane Farm	XLIII.	7
Paper House -	"	2
Parkside - -	XLIV.	5
Pool Close - -	XXXVIII.	14
Redmiregap -	XLIV.	6
Rose Cottage -	XLIII.	1
Sandybrook Hall -	XXXVIII.	14
Sandybrook House	"	"
Sandybrook Lodge	"	"
Sandybrook Cottage	"	"
Sick - -	XLIII.	8
Smith Hall - -	XLIV.	1
Snibsmoor - -	XLIII.	2
Stockosick - -	XXXIX.	13
Stonycliff - -	XLIV.	5
Sturston Hall -	XLIII.	3
Tanyard - -	"	1
Toadhole - -	XXXIX.	14
The Firs - -	XLIII.	7
The Firs - -	"	4
The Hollies - -	"	5
The Mount - -	"	11
The Oldhill - -	"	2
The Sands - -	XLIV.	2
Upper Orman's Close - -	XXXVIII.	10
Underwood Farm	"	14
Wardgate - -	XLIV.	1
Waterlagg - -	"	5
White House -	XXXVIII.	15
Willow Cottage -	XLIII.	6
Yeldersley Hall -	XLIII.	7
Yeldersley Hollies	"	12
Yeldersley Old Hall	"	7
Yewtree Cottage -	"	"

LONDON:
Printed by George E. Eyre and William Spottiswoode,
Printers to the Queen's most Excellent Majesty.
For Her Majesty's Stationery Office.
[.—50.—12/80.]

DEPÔTS FOR THE SALE OF ORDNANCE MAPS, &c.

ENGLAND AND WALES.

1, Saint Martin's Place, Charing Cross—LONDON.

SCOTLAND.

Ordnance Survey Office, Post-office Buildings—EDINBURGH.

IRELAND.

Ordnance Survey Office, Phœnix Park—DUBLIN.

ORDNANCE SURVEY OF ENGLAND.

BOOK OF REFERENCE TO THE PLAN

OF THE

PARISH OF ASHOVER

(HUNDREDS OF SCARSDALE AND WIRKSWORTH),

IN THE

COUNTY OF DERBY,

CONTAINING 11390·342 ACRES.

COLONEL A. C. COOKE, C.B., R.E.,

DIRECTOR-GENERAL OF THE ORDNANCE SURVEYS.

LONDON:

PRINTED BY GEORGE E. EYRE AND WILLIAM SPOTTISWOODE,

PRINTERS TO THE QUEEN'S MOST EXCELLENT MAJESTY.

FOR HER MAJESTY'S STATIONERY OFFICE.

1880.

Price Three Shillings.

PARISH OF ASHOVER,

IN THE

COUNTY OF DERBY.

HUNDREDS OF SCARSDALE AND WIRKSWORTH.

Price Three Shillings.

(2.) The fences, &c., bounding either side of a railway are included wholly

ORDNANCE SURVEY OF ENGLAND

PARISH OF ASHOVER

DERBYSHIRE

INDEX TO THE SHEETS

The light lines represent the Sheets of the Parish Map on the Scale of $\frac{1}{2500}$, or 25·344 inches to a mile.

The Roman numerals (XXX) are the numbers of the County or Six-inch Maps.

The Roman numerals with plain figures affixed (XXX 9) are the numbers of the Parish or $\frac{1}{2500}$ Scale Maps.

EXPLANATORY REMARKS.

The Scale of the Parish Plans is the 1-2500th of the actual length on the ground, and is equal to 25·344 inches to a mile, or 3·157 chains to an inch, which is very approximately equal to one square inch to one acre, the square of 1·0018 inch being equal to one acre.

The length of each sheet is 1½ miles, and the breadth 1 mile, the area of each sheet is therefore 960 acres.

Each enclosure has a reference number to the area which is given in this Book; in the case of towns and large villages encircled by a red band, one number and area only are given for the portion within the red band, unless they are contained in more than one parish, in which case a number is given for the portion included in each parish.

The Braces [⌒] on the plans are to indicate that the spaces so braced are included under the same reference number.

The Altitudes in feet above the Mean Level of the Sea are written thus —*31·4*.

The Scale of the County Plans is 6 inches to a mile, and each sheet contains 16 sheets of the Parish Plans. There is therefore a double reference number to each sheet of the Parish Plans, as VI. 9., the first number referring to the County Plans, the second number to the Parish Plans.

The dimensions of the sheets on the Six-inch scale being four miles by six miles, the area is twenty-four square miles, equal to 15,360 acres.

The following are the characters employed on the Ordnance Plans on the Scales of 1-2500, and 6 inches to a mile :—

County Names	C	Hundreds or Wards	H
Parishes, Ancient or Mother.....	P	Civil Parishes or Townships	T
Extra Parochial	E	Division of Townships	T

Municipal Wards.....W

Antiquities ..... { ROMAN / Druidical or Saxon / Norman or Subsequent

The descriptions of the boundaries are shown by the following initials :—

Centre of Stream	*C.S.*	Centre of Fence	*C.F.*
Centre of Road	*C.R.*	Top of Cop	*T.C.*
Side of Stream or Drain ...	*S.S.* or *S.D.*	Centre of Wall	*C.W.*
Root of Hedge	*R.H.*	Defaced	*Def.*
Face of Wall	*F.W.*	Track of Stream.....	*T.S.*

Undefined..... *Und.*

Where a change occurs in the boundaries, the symbol [o—o] is used to show the part at which the change takes place.

N.B.—The areas are computed to the centre of fence, or other boundary of enclosure, except in the following cases :—

(1.) When the fence or other boundary is also the boundary of a Parish or other Civil Division, which does not follow the centre of the fence, the area is calculated to the Parish or other boundary, and not to the centre.

(2.) The fences, &c., bounding either side of a railway are included wholly within its area.

N.B.—To convert Decimal Fractions of an Acre into Roods and Perches, multiply the decimal first by 4 and then by 40, preserving the same number of decimals in the product.

Examples—

			Acres.				Acres.
			633·357				527·013
			4				4
			1·428				·052
			40				40
A.	R.	P.	17·120	A.	R.	P.	2·080
633	1	17		527	0	2	

TABLE

FOR CONVERTING DECIMAL PARTS OF AN ACRE INTO ROODS AND PERCHES.

Perch.	0 Rood.	1 Rood.	2 Roods.	3 Roods.	Perch.	0 Rood.	1 Rood.	2 Roods.	3 Roods.
0	·000	·250	·500	·750	21	·131	·381	·631	·881
1	·006	·256	·506	·756	22	.137	·387	·637	·887
2	·012	·262	·512	·762	23	·144	·394	·644	·894
3	·019	·269	·519	·769	24	·150	·400	·650	·900
4	·025	·275	·525	·775	25	·156	·406	·656	·906
5	·031	·281	·531	·781	26	·162	·412	·662	·912
6	·037	·287	·537	·787	27	·169	·419	·669	·919
7	·044	·294	·544	·794	28	·175	·425	·675	·925
8	·050	·300	·550	·800	29	·181	·431	·681	·931
9	·056	·306	·556	·806	30	·187	·437	·687	·937
10	·062	·312	·562	·812	31	·194	·444	·694	·944
11	·069	·319	·569	·819	32	·200	·450	·700	·950
12	·075	·325	·575	·825	33	·206	·456	·706	·956
13	·081	·331	·581	.831	34	·212	·462	·712	·962
14	·087	·337	·587	·837	35	·219	·469	·719	·969
15	·094	·344	·594	·844	36	·225	·475	·725	·975
16	·100	·350	·600	·850	37	·231	·481	·731	·981
17	·106	·356	·606	·856	38	·237	·487	·737	·987
18	·112	·362	·612	·862	39	·244	·494	·744	·994
19	.119	·369	·619	·869	40	·250	·500	·750	1·000
20	·125	·375	·625	·875					

PARISH OF ASHOVER,

IN THE

COUNTY OF DERBY.

HUNDREDS OF SCARSDALE AND WIRKSWORTH.

INDEX TO TOWNSHIPS.

Township of	Area in Acres.	Page.
Ashover - - - - - - -	9564·249	1
Dethick and Lea - - - - - -	1826·093	23
Total area of the Parish - - - -	11390·342	

PARISH OF ASHOVER,

IN THE

COUNTY OF DERBY—(Eastern Division).

HUNDREDS OF SCARSDALE AND WIRKSWORTH.

TOWNSHIP OF ASHOVER.

No. of Sheet and Plan and No. on Plan.	Area in Acres.	No. of Sheet and Plan and No. on Plan.	Area in Acres.	No. of Sheet and Plan and No. on Plan.	Area in Acres.
Sheet XXIV. 15:—		Sheet XXIV. 15:— (*cont*d.)		Sheet XXIV. 16:— (*cont*d.)	
1	8·213	38	·581	73	2·615
2	·893	39	10·166	74	4·275
3	10·643	40	5·880	75	·052
4	·356	41	2·947	76	·285
5	3·118	42	3·918	77	3·819
6	26·006	43	1·869	78	2·307
7	1·354	44	1·153	79	·856
8	·845			80	1·313
9	·866	Sheet XXIV. 16:—		81	1·371
10	1·072	45	·430	82	·719
11	3·076	46	1·844	83	2·328
12	·153	47	10·257	84	·208
13	5·703	48	·255	85	1·876
14	5·021	49	·362	86	3·030
15	4·762	50	4·683	87	1·963
16	2·037	51	4·387	88	2·378
17	1·671	52	·476	89	1·673
18	6·830	53	2·769	90	·966
19	11·553	54	7·475	91	1·961
20	4·345	55	7·295	92	3·668
21	11·634	56	7·502	93	3·663
22	11·448	57	1·959	94	2·958
23	7·762	58	·931	95	3·428
24	·851	59	3·453	96	1·430
25	4·040	60	1·815	97	·271
26	6·597	61	5·390	98	3·053
27	6·572	62	·590	99	2·373
28	11·210	63	5·447	100	·345
29	·103	64	1·997	101	1·204
30	6·927	65	2·239	102	1·166
31	6·836	66	3·209	103	1·339
32	3·985	67	2·318	104	1·470
33	·830	68	3·524	105	2·913
34	2·872	69	·388	106	·185
35	6·696	70	·433	107	1·002
36	4·155	71	2·290	108	·100
37	·124	72	7·877	109	1·537

No. of Sheet and Plan and No. on Plan.	Area in Acres.	No. of Sheet and Plan and No. on Plan.	Area in Acres.	No. of Sheet and Plan and No. on Plan.	Area in Acres.
Sheet XXIV. 16:—		Sheet XXV. 13:—		Sheet XXIX. 3:—	
(*cont*d.) 110	·359	161	·859	(*cont*d.) 210	2·970
111	1·040	162	2·824	211	4·005
112	·878	163	2·418	212	1·874
113	20·250	164	1·760	213	2·688
114	·421	165	2·400	214	1·406
115	3·824	166	·956	215	·369
116	·081	167	1·026	216	1·272
117	1·826	168	2·078	217	·791
118	·129	169	1·487	218	·915
119	3·273	170	1·237	219	3·226
120	5·167	171	2·261	220	6·513
121	1·202	172	·992	221	4·654
122	·220	173	2·619	222	4·395
123	4·325	174	5·401	223	5·056
124	2·173	175	·222	224	12·796
125	2·155	176	2·320	225	6·404
126	1·231	177	3·302	226	·704
127	4·163	178	2·988	227	19·994
128	4·262	179	1·983	228	5·157
129	·208	180	2·992	229	15·123
130	·308			230	9·671
131	2·666	Sheet XXIX. 3:—		231	18·698
132	1·768	181	3·817	232	5·762
133	1·180	182	4·109	233	7·780
134	·216	183	3·849	234	4·873
135	·815	184	4·563	235	10·289
136	1·685	185	10·092	236	6·753
137	·765	186	9·994	237	6·476
138	1·377	187	12·069	238	7·768
139	1·037	188	14·110	238a	5·787
140	·961	189	8·088	239	8·868
141	1·165	190	2·034	240	3·994
142	1·451	191	10·378	241	3·416
143	·319	192	1·854	242	2·277
144	1·786	193	11·945	243	5·547
145	1·131	194	10·008	244	5·624
146	·160	195	14·349	245	5·051
147	·658	196	11·006	246	5·096
148	·343	197	10·641	247	3·251
149	·966	198	3·615	248	7·429
150	1·785	199	3·337	249	5·712
151	2·196	200	6·747	250	4·831
152	·471	201	8·262	251	5·146
153	1·450	202	2·142	252	2·564
154	1·148	203	1·922	253	1·741
155	·740	204	3·791	254	2·949
156	·938	205	1·807	255	8·544
157	1·026	206	3·796	256	2·281
158	1·709	207	2·476	257	5·404
159	1·598	208	3·598	258	3·403
160	1·278	209	7·143	259	·249

No. of Sheet and Plan and No. on Plan.	Area in Acres.
Sheet XXIX. 3:—	
(*cont*d.) 260	3·744
261	·481
262	16·858
263	3·830
264	3·875
265	14·625
266	·409
267	1·603
268	3·024
269	2·528
270	4·414
271	2·027
272	4·727
273	·156
274	·799
275	·630
276	1·428
277	1·745
278	5·204
279	2·240
280	3·918
281	2·763
282	4·972
283	2·462
284	1·687
285	2·714
286	1·418
287	2·096
288	1·653
289	4·786
290	5·507
291	6·661
292	1·518
293	1·159
294	·587
295	4·161
296	1·116
297	4·409
298	2·283
299	·278
300	5·707
301	3·747
302	6·680
303	6·855
304	4·474
305	4·971
306	8·439
307	2·758
308	2·845
309	·091
310	·715

No. of Sheet and Plan and No. on Plan.	Area in Acres.
Sheet XXIX. 3:—	
(*cont*d.) 311	1·284
312	1·496
313	1·111
314	1·733
315	2·422
316	2·180
317	4·053
318	·986
319	1·916
320	5·396
321	3·782
322	2·798
323	4·471
324	1·913
325	3·489
326	2·847
Sheet XXIX. 4:—	
327	1·900
328	4·390
329	1·769
330	1·781
331	3·069
332	3·752
333	2·796
334	·583
335	5·849
336	5·624
337	1·631
338	4·876
339	1·119
340	6·578
341	6·668
342	·939
343	7·457
344	3·495
345	4·142
346	6·548
347	5·966
348	6·661
349	3·902
350	2·876
351	·761
352	6·668
353	·739
354	3·511
355	1·296
356	·438
357	2·156
358	2·167
359	·270

No. of Sheet and Plan and No. on Plan.	Area in Acres.
Sheet XXIX. 4:—	
(*cont*d.) 360	9·129
361	2·426
362	3·217
363	5·681
364	·353
365	6·098
366	·723
367	·691
368	·718
369	·175
370	3·785
371	3·071
372	4·411
373	5·805
374	3·765
375	3·721
376	·779
377	4·689
378	4·833
379	4·107
380	·137
381	·249
382	6·113
383	7·086
384	7·492
385	·160
386	·728
387	2·534
388	1·891
389	2·308
390	10·728
391	1·911
392	2·516
393	1·904
394	2·697
395	1·574
396	·783
397	5·378
398	3·504
399	·849
400	2·680
401	9·073
402	2·233
403	4·140
404	1·604
405	4·942
406	4·751
407	5·860
408	1·717
409	·122
410	·655

No. of Sheet and Plan and No. on Plan.	Area in Acres.	No. of Sheet and Plan and No. on Plan.	Area in Acres.	No. of Sheet and Plan and No. on Plan.	Area in Acres.
Sheet XXIX. 4:—		Sheet XXIX. 4:—		Sheet XXIX. 4:—	
(*cont*d.) 411	1·286	(*cont*d.) 462	4·263	(*cont*d.) 512a	·187
412	1·773	463	2·283	513	2·203
413	2·201	464	1·178	514	1·833
414	3·017	465	2·244	515	·531
415	2·561	466	·422	516	·423
416	4·408	467	·663	517	2·981
417	9·693	468	1·707	518	1·026
418	6·443	469	1·905	519	5·926
419	9·562	470	2·300	520	7·912
420	13·881	471	3·189	521	10·767
421	8·027	472	3·822	522	3·368
422	9·362	473	1·605	523	3·075
423	4·511	474	2·739	524	2·605
424	1·482	475	1·664	525	4·602
425	·258	476	1·696	526	4·405
426	2·853	477	5·501	527	3·386
427	1·318	478	2·222	528	4·128
428	7·299	479	4·024	529	4·903
429	6·054	480	8·187	530	7·822
430	1·563	481	8·031	531	1·753
431	2·733	482	7·919	532	3·367
432	·319	483	1·027	533	2·400
433	2·884	484	·832	534	·135
434	1·834	485	·220	535	·309
435	2·933	486	·702	536	3·064
436	2·760	487	·221	537	2·087
437	1·460	488	1·724	538	1·663
438	2·069	489	13·395	539	2·740
439	2·148	490	7·883	540	5·749
440	1·719	491	7·327	541	6·073
441	2·062	492	6·184	542	2·442
442	·870	493	3·148	543	3·072
443	·407	494	1·221	544	6·157
444	2·161	495	·802	545	2·377
445	·060	496	6·562	546	8·541
446	7·013	497	2·670	547	4·866
447	4·087	498	2·239	548	4·429
448	·961	499	2·825	549	5·446
449	3·602	500	3·251	550	5·160
450	7·597	501	3·785	551	3·709
451	7·556	502	2·950	552	3·754
452	9·591	503	2·450	553	4·062
453	7·389	504	2·412	554	4·619
454	2·787	505	2·002	555	4·846
455	7·546	506	2·017	556	2·693
456	6·088	507	2·498	557	2·219
457	11·517	508	2·526	558	·808
458	8·136	509	2·466	559	1·203
459	4·378	510	2·780	560	2·571
460	4·248	511	2·870	561	1·692
461	5·373	512	·365	562	3·286

No. of Sheet and Plan and No. on Plan.	Area in Acres.
Sheet XXIX. 4:—	
(*cont*d.) 563	·497
564	1·609
565	1·245
566	·444
567	1·313
568	6·887
569	6·466
570	4·222
571	·706
572	4·395
573	4·463
574	·956
575	8·508
576	5·137
577	6·382
578	2·487
579	1·784
580	2·120
581	3·902
582	3·139
583	2·624
584	2·416
585	3·275
586	2·753
587	3·283
588	3·147
589	·306
590	2·288
591	1·827
592	1·257
593	1·480
594	·212
595	·393
596	2·255
597	·907
598	1·697
599	3·145
600	1·559
601	1·697
602	4·770
603	1·297
604	·409
605	·279
606	·659
607	3·858
608	·898
609	·137
610	·076
611	·417
612	·752
613	·206
Sheet XXIX. 4:—	
(*cont*d.) 614	·930
Sheet XXX. 1:—	
615	1·597
616	2·608
617	4·562
618	2·196
619	2·719
620	2·049
621	·092
622	1·104
623	1·815
624	1·934
625	3·177
626	7·283
627	7·681
628	4·135
629	3·436
630	3·072
631	3·355
632	·883
633	·946
634	·299
635	2·092
636	1·165
637	·440
638	1·797
639	1·465
640	1·839
641	·892
642	4·846
643	6·947
644	2·275
645	4·106
646	2·379
647	4·019
648	2·378
649	2·137
650	4·974
651	5·836
652	4·254
653	4·034
654	1·356
655	1·936
656	4·540
657	1·444
658	·965
658a	·653
659	1·192
660	1·621
661	1·991
Sheet XXX. 1:—	
(*cont*d.) 662	3·826
663	1·320
664	3·905
665	5·149
666	4·024
667	1·655
668	·238
669	1·809
670	1·593
671	2·244
672	2·016
673	·234
674	5·619
675	1·174
676	4·582
677	1·430
678	·750
679	2·643
680	3·459
681	3·467
682	3·459
683	2·417
684	2·171
685	1·613
686	8·144
687	3·842
688	4·779
689	3·212
690	·925
691	3·550
692	·853
693	9·969
694	2·684
695	2·055
696	2·231
697	3·436
698	·612
699	·485
700	4·656
701	2·157
702	1·244
703	2·420
704	2·819
705	4·479
706	2·221
707	3·599
708	1·851
709	2·657
710	3·854
711	7·256
712	5·420

No. of Sheet and Plan and No. on Plan.	Area in Acres.
Sheet XXX. 1 :—	
(*cont*d.) 713	3·687
714	3·371
715	1·983
716	3·568
717	4·820
718	2·958
719	4·210
720	4·193
721	4·512
722	5·310
723	5·089
724	4·534
725	3·264
726	6·296
727	3·531
728	2·729
729	1·964
730	3·943
731	9·527
732	3·976
733	3·760
734	2·850
735	4·756
736	·476
737	1·914
738	·080
739	1·912
740	2·101
741	3·195
742	3·827
743	5·352
744	61·410
745	2·588
746	2·241
747	2·238
748	2·062
749	·675
750	·288
751	3·364
752	5·106
753	2·794
754	7·235
755	3·711
756	6·196
757	5·940
758	5·755
759	6·027
760	4·423
761	8·000
762	6·804
763	7·220
Sheet XXX. 1 :—	
(*cont*d.) 764	3·815
765	4·121
766	4·326
767	·510
767a	·580
768	4·274
769	·867
770	7·776
771	2·055
772	2·027
773	4·418
774	3·142
775	6·328
776	5·200
777	5·241
778	3·332
779	6·986
780	2·342
781	4·245
782	3·694
783	3·208
784	2·683
785	4·919
786	2·501
787	1·084
788	1·096
789	·255
790	1·589
791	·873
792	4·321
793	4·082
794	4·760
795	·624
796	6·227
797	1·944
798	3·731
799	2·899
800	1·832
801	2·592
802	3·600
803	3·297
804	3·743
805	6·394
806	6·726
807	3·681
808	2·091
809	3·570
810	5·914
811	·892
812	1·001
813	7·402
Sheet XXX. 1 :—	
(*cont*d.) 814	6·011
815	3·225
816	4·033
817	4·893
818	·605
819	·761
820	·599
821	4·707
822	4·121
823	·097
824	·928
825	2·409
826	1·490
827	4·889
828	1·774
829	2·364
830	·103
831	1·621
832	2·018
833	3·294
834	·750
835	·085
836	·739
837	·243
838	1·871
839	5·514
840	5·296
841	·627
842	3·168
843	·802
844	5·450
845	4·486
846	5·638
847	4·908
848	·895
849	3·446
850	1·058
851	2·371
852	1·516
853	·307
854	·239
855	1·204
856	2·101
857	1·297
858	·673
859	·221
860	1·840
Sheet XXX. 2 :—	
861	2·493
862	3·838

No. of Sheet and Plan and No. on Plan.	Area in Acres.
Sheet XXX. 2:—	
(*cont*d.) 863	3·508
864	4·140
865	3·733
866	1·828
867	2·960
868	2·688
869	2·589
870	4·411
871	2·507
872	3·187
Sheet XXIX. 7:—	
873	24·131
874	3·457
875	·088
876	·158
877	5·933
878	84·925
879	2·691
880	2·931
881	13·451
882	3·852
883	4·176
884	6·827
885	10·991
886	4·406
887	4·677
888	1·865
889	3·436
890	1·379
891	·423
892	8·217
893	·110
894	11·460
895	4·419
896	21·051
897	4·378
898	4·188
899	3·549
900	4·068
901	·926
902	2·516
903	1·099
904	19·320
905	5·220
906	5·501
907	5·075
908	3·270
909	3·048
909a	1·011
910	3·625

No. of Sheet and Plan and No. on Plan.	Area in Acres.
Sheet XXIX. 7:—	
(*cont*d.) 911	2·149
911a	·489
912	6·448
912a	·488
913	67·868
914	10·347
915	·237
916	2·117
917	4·599
918	1·863
919	·345
920	1·110
921	2·993
922	1·904
923	2·992
924	2·097
925	3·883
926	2·893
927	4·271
928	1·105
929	1·202
930	2·487
931	1·000
932	·250
933	·359
934	·636
935	2·275
936	·641
937	·989
938	1·452
939	1·703
940	1·654
941	4·684
942	1·376
943	4·209
944	5·008
945	5·724
946	1·867
947	·889
948	1·626
949	2·227
950	5·748
951	5·403
952	9·282
953	2·359
954	4·219
955	1·307
956	1·777
957	1·180
958	1·825
959	1·065

No of Sheet and Plan and No. on Plan.	Area in Acres.
Sheet XXIX. 7:—	
(*cont*d.) 960	1·233
961	1·132
962	·956
963	1·585
964	3·676
965	2·750
966	1·562
967	1·155
968	2·813
969	1·329
970	3·195
971	1·675
972	·553
973	2·110
974	·750
975	1·091
976	·377
977	2·914
978	·928
979	·269
Sheet XXIX. 8:—	
980	3·044
981	1·065
982	·831
983	·190
984	2·507
985	1·549
986	4·589
987	3·176
988	·422
989	1·891
990	·570
991	2·862
992	·912
993	2·196
994	5·570
995	2·133
996	6·879
997	5·594
998	5·591
999	5·975
1000	2·506
1001	3·277
1002	3·477
1003	1·716
1004	1·458
1005	2·047
1006	1·181
1007	1·656
1008	·142

No. of Sheet and Plan and No. on Plan.	Area in Acres.	No. of Sheet and Plan and No. on Plan.	Area in Acres.	No. of Sheet and Plan and No. on Plan.	Area in Acres.
Sheet XXIX. 8:—		Sheet XXIX. 8:—		Sheet XXIX. 8:—	
(*cont*d.) 1009	·280	(*cont*d.) 1060	3·584	(*cont*d.) 1111	·293
1010	1·059	1061	3·302	1112	·383
1011	·898	1062	1·469	1113	·961
1012	·183	1063	1·595	1114	1·326
1013	1·790	1064	1·326	1115	2·259
1014	3·105	1065	2·872	1116	1·574
1015	2·114	1066	4·691	1117	1·038
1016	·153	1067	4·139	1118	·670
1017	2·196	1068	4·113	1119	1·891
1018	3·970	1069	1·783	1120	·895
1019	2·726	1070	1·487	1121	8·365
1020	1·566	1071	1·515	1122	4·958
1021	1·508	1072	2·838	1123	7·438
1022	2·091	1073	2·782	1124	3·467
1023	3·107	1074	·955	1125	4·351
1024	·130	1075	2·492	1126	10·253
1025	·566	1076	3·203	1127	1·684
1026	4·796	1077	·319	1128	1·645
1027	1·456	1078	2·252	1129	·884
1028	1·892	1079	2·355	1130	1·065
1029	·323	1080	7·462	1131	1·302
1030	1·568	1081	2·345	1132	1·636
1031	1·975	1082	·826	1133	1·115
1032	1·791	1083	·441	1134	·912
1033	2·398	1084	·886	1135	4·843
1034	3·887	1085	3·256	1136	4·069
1035	·846	1086	1·847	1137	2·677
1036	·659	1087	1·449	1138	·402
1037	3·757	1088	4·135	1139	1·656
1038	1·816	1089	1·288	1140	·511
1039	2·607	1090	4·003	1141	·375
1040	1·488	1091	6·683	1142	3·270
1041	·925	1092	6·602	1143	4·486
1042	2·232	1093	3·611	1144	1·952
1043	·170	1094	4·283	1145	1·739
1044	1·141	1095	1·908	1146	·944
1045	1·176	1096	1·260	1147	1·997
1046	1·047	1097	4·106	1148	1·175
1047	1·113	1098	3·226	1149	1·771
1048	1·376	1099	4·303	1150	1·474
1049	1·116	1100	4·751	1151	2·034
1050	·790	1101	3·322	1152	3·049
1051	1·669	1102	2·188	1153	2·849
1052	3·336	1103	1·551	1154	·339
1053	·285	1104	2·157	1155	2·667
1054	·192	1105	1·974	1156	2·197
1055	1·157	1106	1·235	1157	3·071
1056	3·008	1107	5·482	1158	2·608
1057	1·265	1108	·614	1159	·622
1058	·621	1109	5·016	1160	·140
1059	2·079	1110	4·664	1161	1·031

No. of Sheet and Plan and No. on Plan.	Area in Acres.	No. of Sheet and Plan and No. on Plan.	Area in Acres.	No. of Sheet and Plan and No. on Plan.	Area in Acres.
Sheet XXIX. 8:—		Sheet XXIX. 8:—		Sheet XXIX. 8:—	
(*cont*d.) 1162	2·130	(*cont*d.) 1213	·152	(*cont*d.) 1264	1·970
1163	4·643	1214	2·769	1265	·875
1164	1·301	1215	1·008	1266	3·520
1165	·259	1216	·623	1267	3·510
1166	·145	1217	1·100	1268	3·192
1167	·276	1218	1·023	1269	3·193
1168	1·353	1219	1·680	1270	1·427
1169	·580	1220	·378	1271	3·099
1170	·187	1221	2·221	1272	3·058
1171	1·016	1222	·150	1273	1·025
1172	2·541	1223	2·354	1274	2·958
1173	2·276	1224	1·206	1275	2·044
1174	4·136	1225	1·749	1276	2·664
1175	·982	1226	3·486	1277	2·572
1176	·328	1227	6·414	1278	2·391
1177	·244	1228	·608	1279	·112
1178	9·526	1229	1·386	1280	1·364
1179	·864	1230	·107	1281	4·382
1180	4·885	1231	1·229	1282	2·301
1181	3·435	1232	1·978	1283	1·136
1182	14·505	1233	2·126	1284	·917
1183	·152	1234	2·198	1285	·422
1184	1·307	1235	·628	1286	1·112
1185	3·335	1236	2·500	1287	·724
1186	1·059	1237	·421	1288	1·823
1187	1·290	1238	·701	1289	1·687
1188	·958	1239	2·925	1290	1·698
1189	1·743	1240	1·530	1291	·259
1190	·724	1241	1·776	1292	1·254
1191	·281	1242	1·706	1293	1·046
1192	·925	1243	1·632	1294	·893
1193	1·548	1244	2·567	1295	1·097
1194	·638	1245	2·979	1296	1·394
1195	·128	1246	1·544	1297	1·008
1196	2·249	1247	1·126	1298	·666
1197	3·947	1248	2·111	1299	2·281
1198	·172	1249	1·175	1300	2·096
1199	3·798	1250	2·370	1301	1·756
1200	2·039	1251	·533	1302	2·793
1201	2·837	1252	1·013	1303	1·918
1202	·238	1253	·282	1304	2·096
1203	4·742	1254	1·582	1305	1·242
1204	·774	1255	·641	1306	2·479
1205	3·854	1256	2·400	1307	2·613
1206	·959	1257	3·951	1308	·923
1207	3·494	1258	4·519	1309	5·269
1208	·725	1259	3·022	1310	3·165
1209	·910	1260	2·194	1311	2·437
1210	1·534	1261	2·278	1312	5·817
1211	·230	1262	5·573	1313	3·065
1212	1·252	1263	3·082	1314	1·805

No. of Sheet and Plan and No. on Plan.	Area in Acres.
Sheet XXIX. 8:—	
(*contd.*) 1315	1·107
1316	·706
1317	·931
1318	1·224
1319	2·464
1320	2·546
1321	3·091
1322	1·556
1323	3·190
1324	3·694
1325	·650
1326	·044
1327	2·225
1328	1·020
1329	3·963
1330	3·258
1331	·671
1332	1·346
1333	·130
1334	·316
1335	·161
1336	·368
1337	·319
1338	1·077
1339	·072
1340	2·083
1341	2·930
1342	4·998
1343	2·981
1344	3·208
1345	2·426
1346	3·836
1347	4·396
1348	1·823
1349	3·411
1350	·291
1351	·748
1352	2·865
1353	6·821
1354	·191
1355	5·749
1356	3·601
1357	5·775
1358	2·739
1359	1·886
1360	·139
1361	·468
1362	2·166
1363	2·109
1364	·398
1365	·360
Sheet XXIX. 8:—	
(*contd.*) 1366	3·237
1367	1·521
1368	3·628
1369	1·827
1370	1·419
1371	2·509
1372	·748
1373	·129
1374	·138
1375	1·005
1376	3·698
1377	4·206
1378	·570
1379	·736
1380	·461
1381	·722
1382	·321
1383	·495
1384	·590
1385	·770
1386	1·441
1387	2·176
1387a	2·530
1388	2·220
1389	3·097
1390	·480
1391	7·299
1392	1·617
1393	1·512
1394	12·657
1395	2·654
1396	3·925
1397	1·866
1398	3·915
1399	1·955
1400	1·750
1401	·211
1402	·131
1403	·400
1404	·170
1405	2·241
1406	4·855
1407	17·050
1408	2·630
1409	·156
1410	1·782
1411	2·536
1412	4·310
1413	1·848
1414	1·176
1415	1·307
Sheet XXIX. 8:—	
(*contd.*) 1416	·445
1417	2·146
1418	1·820
1419	·271
1420	2·634
1421	1·854
1422	2·644
1423	2·580
1424	1·951
1425	3·635
Sheet XXX. 5:—	
1426	2·262
1427	2·153
1428	·127
1429	1·393
1430	1·726
1431	1·784
1432	1·302
1433	1·686
1434	1·696
1435	1·507
1436	·864
1437	3·264
1438	1·215
1439	2·686
1440	5·406
1441	2·181
1442	2·801
1443	2·283
1444	4·145
1445	3·017
1446	·179
1447	1·329
1448	1·454
1449	4·217
1450	1·013
1451	·367
1452	2·689
1453	2·090
1454	5·026
1455	4·344
1456	2·702
1457	·436
1458	·273
1459	·540
1460	·108
1461	·716
1462	1·025
1462a	·214
1463	·432

No. of Sheet and Plan and No. on Plan.	Area in Acres.	No. of Sheet and Plan and No. on Plan.	Area in Acres.	No. of Sheet and Plan and No. on Plan.	Area in Acres.
Sheet XXX. 5:—		Sheet XXX. 5:—		Sheet XXX. 5:—	
(*cont*d.) 1463a	·861	(*cont*d.) 1509	1·705	(*cont*d.) 1560	1·155
1464	·773	1510	·267	1561	·932
1465	1·797	1511	·332	1562	1·603
1466	1·929	1512	1·823	1563	·907
1467	2·633	1513	1·519	1564	·668
1468	·519	1514	·068	1565	·431
1469	1·230	1515	·940	1566	2·115
1470	2·306	1516	·511	1567	1·104
1471	3·566	1517	·220	1568	1·370
1472	2·731	1518	·569	1569	·330
1473	2·208	1519	·691	1570	·414
1474	4·617	1520	·383	1570a	·277
1475	2·726	1521	·546	1571	·180
1476	3·099	1522	·323	1572	·587
1477	4·169	1523	·653	1573	1·862
1478	4·276	1524	1·734	1574	·992
1479	4·759	1525	2·506	1575	3·036
1480	8·302	1526	·385	1576	1·474
1481	2·356	1527	·819	1577	2·371
1482	2·417	1528	·830	1578	4·157
1483	15·186	1529	·411	1579	1·544
1484	2·303	1530	1·525	1580	1·579
1485	2·946	1531	2·300	1581	1·115
1486	5·732	1532	2·786	1582	1·225
1487	7·012	1533	·587	1583	1·046
1488	7·746	1534	1·577	1584	·131
1489	4·070	1535	2·517	1585	2·819
1490	1·457	1536	3·405	1586	3·251
1491	3·842	1537	1·219	1587	3·857
1492	2·044	1538	1·738	1588	2·767
1493	1·037	1539	2·780	1589	3·365
1494	1·430	1540	3·800	1590	2·089
1495	·342	1541	4·872	1591	2·643
1496	·241	1542	3·633	1592	8·101
1496a	·904	1543	2·519	1593	3·012
1497	·708	1544	7·794	1594	6·435
1497a	·599	1545	2·136	1595	·883
1498	·598	1546	4·279	1596	4·440
1499	1·001	1547	4·810	1597	5·648
1499a	·164	1548	8·471	1598	2·341
1500	·866	1549	4·691	1599	1·823
1500a	·484	1550	1·667	1600	·160
1501	·459	1551	3·114	1601	2·991
1502	·825	1552	4·598	1602	·280
1503	·898	1553	4·167	1603	1·365
1504	·803	1554	2·641	1604	1·670
1504a	·078	1555	4·784	1605	2·863
1505	·100	1556	·260	1606	·562
1506	·836	1557	·275	1607	4·433
1507	·781	1558	·129	1608	·079
1508	1·504	1559	·930	1609	4·075

No. of Sheet and Plan and No. on Plan.	Area in Acres.	No. of Sheet and Plan and No. on Plan.	Area in Acres.	No. of Sheet and Plan and No. on Plan.	Area in Acres.
Sheet XXX. 5:—		Sheet XXX. 5:—		Sheet XXX. 5:—	
(*cont*d.) 1610	4·364	(*cont*d.) 1661	3·161	(*cont*d.) 1712	·171
1611	2·839	1662	2·497	1713	·299
1612	3·761	1663	3·190	1714	2·885
1613	1·360	1664	3·188	1715	1·557
1614	·951	1665	9·688	1716	2·638
1615	1·439	1666	4·784	1717	3·400
1616	1·248	1667	4·341	1718	1·774
1617	2·298	1668	2·573	1719	1·382
1618	1·623	1669	1·208	1720	1·757
1619	·361	1670	·114	1721	2·709
1620	·806	1671	1·730	1722	1·695
1621	·439	1672	·691	1723	5·496
1622	1·020	1673	1·440	1724	2·537
1623	·266	1674	1·485	1725	2·175
1624	1·192	1675	1·294	1726	·751
1625	2·365	1676	1·283	1727	·291
1626	1·270	1677	·228	1728	·123
1627	3·434	1678	1·471	1729	·609
1628	·089	1679	1·514	1730	4·091
1629	·474	1680	1·243	1731	2·528
1630	3·741	1681	·273	1732	2·272
1631	·998	1682	·243	1733	·481
1632	6·008	1683	·226	1734	1·561
1633	2·630	1684	2·507	1735	2·757
1634	1·615	1685	13·659	1736	1·322
1635	6·255	1686	4·070	1737	1·341
1636	3·330	1687	1·751	1738	·110
1637	·151	1688	4·051	1739	1·283
1638	4·343	1689	2·233	1740	1·177
1639	4·142	1690	1·977	1741	1·501
1640	2·032	1691	2·379	1742	·550
1641	4·118	1692	2·886	1743	4·875
1642	1·952	1693	2·255	1744	3·318
1643	2·238	1694	2·796	1745	·630
1644	1·387	1695	2·713	1746	3·516
1645	2·280	1696	·666	1747	2·770
1646	7·262	1697	·614	1748	7·253
1647	·982	1698	·256	1749	7·004
1648	6·003	1699	·639	1750	2·981
1649	·253	1700	·252	1751	1·609
1650	3·637	1701	·878	1752	1·590
1651	·419	1702	7·144	1753	·301
1652	1·512	1703	4·757	1754	1·847
1653	1·042	1704	1·556	1755	·079
1654	2·102	1705	·947	1756	·490
1655	2·893	1706	1·432	1757	1·023
1656	4·721	1707	·893	1758	·106
1657	4·088	1708	·484	1759	·148
1658	2·016	1709	·616	1760	·279
1659	4·277	1710	1·855	1761	·106
1660	2·550	1711	·874	1762	·446

No. of Sheet and Plan and No. on Plan.	Area in Acres.	No. of Sheet and Plan and No. on Plan.	Area in Acres.	No. of Sheet and Plan and No. on Plan.	Area in Acres.
Sheet XXX. 5:—		Sheet XXX. 5:—		Sheet XXX. 6:—	
(*cont*d.) 1763	1·083	(*cont*d.) 1814	2·191	(*cont*d.) 1863	1·174
1764	·102	1815	2·172	1864	3·683
1765	·897	1816	3·555	1865	1·061
1766	·078	1817	3·617	1866	·800
1767	·241	1818	4·136	1867	2·070
1768	·278	1819	5·331	1868	·224
1769	·899	1820	·432	1869	·891
1770	2·332	1821	2·006	1870	1·638
1771	·180	1822	·341	1871	2·104
1772	·109	1823	·618	1872	2·468
1773	1·328	1824	·349	1873	4·768
1774	1·943	1825	2·577	1874	·182
1775	1·992	1826	·220	1875	2·927
1776	·644	1827	7·072	1876	6·864
1777	3·689	1828	5·602	1877	·052
1778	7·610	1829	2·199	1878	5·473
1779	4·510	1830	3·700	1879	4·621
1780	5·698	1831	3·207	1880	3·149
1781	4·848	1832	1·283	1881	5·139
1782	·630	1833	3·818	1882	4·610
1783	2·765	1834	3·305	1883	2·445
1784	·471	1835	3·914	1884	·281
1785	·221	1836	3·760	1885	·447
1786	1·441	1837	2·375	1886	·319
1787	·316	1838	1·095	1887	1·253
1788	·487	1839	5·731	1888	1·575
1789	1·913	1840	2·369	1889	3·064
1790	·413	1841	1·287	1890	·860
1791	·460	1842	7·508	1891	3·696
1792	8·323	1843	·092	1892	4·638
1793	6·721	1844	2·788	1893	4·600
1794	2·245	1845	5·044	1894	5·672
1795	2·055	1846	13·500	1895	4·365
1796	·136	1847	7·541	1896	4·768
1797	2·650	1848	8·168	1897	5·682
1798	3·018	1849	·228	1898	3·194
1799	2·062	1850	1·071	1899	4·258
1800	2·004	1851	·305	1900	4·190
1801	1·509	1852	·780	1901	2·181
1802	3·108			1902	·787
1803	·831	Sheet XXX. 6:—		1903	1·160
1804	3·358	1853	3·457	1904	·176
1805	4·268	1854	·257	1905	1·494
1806	·228	1855	·851	1906	3·959
1807	·608	1856	·421	1907	·636
1808	1·123	1857	·688	1908	3·440
1809	4·312	1858	·680	1909	·434
1810	·526	1859	·732	1910	2·225
1811	·817	1860	·387	1911	4·385
1812	·875	1861	·781	1912	4·448
1813	2·478	1862	2·133		

No. of Sheet and Plan and No. on Plan.	Area in Acres.	No. of Sheet and Plan and No. on Plan.	Area in Acres.	No. of Sheet and Plan and No. on Plan.	Area in Acres.
Sheet XXIX. 12 :—		Sheet XXIX. 12 :—		Sheet XXIX. 12 :—	
1913	165·527	(*cont*d.) 1963	2·225	(*cont*d.) 2014	·494
1914	7·013	1964	3·636	2015	·570
1915	14·283	1965	·554	2016	·709
1916	1·405	1966	·318	2017	·919
1917	7·420	1967	2·777	2018	·403
1918	1·149	1968	2·982	2019	1·073
1919	6·030	1969	2·203	2020	1·469
1920	3·945	1970	3·500	2021	1·680
1921	3·827	1971	3·424	2022	1·842
1922	4·534	1972	3·312	2023	1·116
1923	·886	1973	4·437	2024	·950
1924	3·237	1974	4·224	2025	5·393
1925	2·710	1975	3·353	2026	6·344
1926	4·365	1976	·314	2027	5·356
1926a	1·602	1977	6·713	2028	4·068
1927	2·055	1978	9·319	2029	5·908
1928	25·641	1979	2·389	2030	4·103
1929	5·083	1980	2·244	2031	·809
1930	2·615	1981	10·470	2032	4·019
1931	·640	1982	5·962	2033	7·135
1932	3·853	1983	3·706	2034	5·101
1933	·663	1984	1·100	2035	4·519
1934	·177	1985	·206	2036	7·313
1935	5·184	1986	·858	2037	·735
1936	1·532	1987	·125	2038	3·760
1937	5·390	1988	2·444	2039	2·501
1938	5·243	1989	2·478	2040	3 998
1939	·488	1990	2·314	2041	1·507
1940	7·729	1991	·531	2042	·633
1941	2·054	1992	1·727	2043	7·371
1942	9·759	1993	1·096	2044	·248
1943	6·587	1994	1·364	2045	1·996
1944	3·639	1995	2·715	2046	·358
1945	·574	1996	2 847	2047	1·592
1946	2·034	1997	8·446	2048	2·239
1947	·962	1998	2·288	2049	1·139
1948	·371	1999	3·186	2050	1·708
1949	1·475	2000	2·274	2051	3·392
1950	2·274	2001	·378	2052	2·549
1951	6·013	2002	·633	2053	1·453
1952	3·856	2003	1·833	2054	1·794
1953	6·353	2004	1·526	2055	1·938
1954	4·824	2005	1·055	2056	·341
1955	6·708	2006	1·238	2057	3·274
1956	5·619	2007	·171	2058	2·264
1957	1·422	2008	·250	2059	4·656
1958	4·228	2009	1·367	2060	·940
1959	2·516	2010	·088	2061	2·379
1960	1·131	2011	2·193	2062	1·246
1961	·387	2012	·126	2063	·160
1962	2·426	2013	·237	2064	3·360

No. of Sheet and Plan and No. on Plan.	Area in Acres.
Sheet XXIX. 12 :—	
(*cont*d.) 2065	3·051
2066	2·886
2067	·201
2068	·550
2069	2·941
2070	1·861
2071	2·823
2072	2·889
2073	·330
2074	1·349
2075	·679
2076	·476
2077	3·437
2078	·562
2079	10·405
2080	1·958
2081	1·373
2082	3·828
2083	9·427
2084	6·526
2085	3·719
2086	7·805
2087	7·279
2088	·459
2089	1·810
2090	11·500
2091	3·238
2092	1·233
2093	·132
2094	1·313
2095	·081
2096	1·637
2097	1·448
2098	2·252
2099	3·100
2100	1·612
2101	1·429
2102	3·530
2103	1·946
2104	2·133
2105	2·327
2106	1·348
2107	·718
2108	4·313
2109	2·178
2110	4·892
2111	1·554
2112	3·640
2113	4·653
2114	·393
2115	1·879

No. of Sheet and Plan and No. on Plan.	Area in Acres.
Sheet XXIX. 12 :—	
(*cont*d.) 2116	9·251
2117	4·628
2118	·171
2119	1·774
2120	3·876
2121	3·734
2122	3·185
2123	·160
2124	4·325
2125	·685
2126	4·095
2127	4·407
2128	·969
2129	2·301
2130	1·833
2131	10·695
2132	4·397
2133	6·055
2134	·621
2135	4·496
2136	·666
2136a	5·509
2137	24·622
2138	21·053
2139	·457
2140	3·053
2141	·348
2142	2·120
2143	5·979
2144	5·890
2145	4·143
2146	5·717
2147	1·188
2148	4·230
2148a	3·296
2149	·299
2150	3·218
2151	1·719
2152	1·311
2153	·899
Sheet XXX. 9 :—	
2154	·562
2155	4·280
2156	·740
2157	·784
2158	·905
2159	3·595
2160	2·077
2161	1·725
2162	1·944

No. of Sheet and Plan and No. on Plan.	Area in Acres.
Sheet XXX. 9 :—	
(*cont*d.) 2163	1·744
2164	12·500
2165	6·197
2166	3·508
2167	7·076
2168	·641
2169	2·161
2170	·174
2171	1·514
2172	2·121
2172a	1·090
2173	·277
2174	·980
2175	2·201
2176	3·801
2177	·111
2177a	1·487
2178	15·550
2178a	1·034
2179	3·897
2180	1·117
2181	6·635
2182	·189
2183	6·895
2184	4·434
2185	1·685
2186	2·527
2187	1·862
2188	2·747
2189	·299
2190	·500
2191	1·354
2192	3·063
2193	·693
2194	·210
2195	·419
2196	·517
2197	9·893
2198	·543
2199	2·210
2200	2·706
2201	2·961
2202	3·014
2203	·612
2204	2·621
2205	1·773
2206	·719
2207	·412
2208	2·078
2209	2·111
2210	2·310

No. of Sheet and Plan and No. on Plan.	Area in Acres.	No. of Sheet and Plan and No. on Plan.	Area in Acres.	No. of Sheet and Plan and No. on Plan.	Area in Acres.
Sheet XXX. 9 :—		Sheet XXX. 9 :—		Sheet XXX. 9 :—	
(*cont*d.) 2211	·871	(*cont*d.) 2262	·376	(*cont*d.) 2312	·358
2212	1·903	2263	·642	2313	1·432
2213	1·185	2264	·382	2314	1·789
2214	2·998	2265	2·556	2315	2·153
2215	·329	2266	·383	2316	1·754
2216	·365	2267	4·179	2317	2·685
2217	·446	2268	1·970	2318	1·105
2218	·457	2269	·292	2319	·428
2219	·262	2270	·103	2320	1·353
2220	·572	2271	2·509	2321	·282
2221	·223	2272	2·051	2322	·111
2222	2·888	2273	2·133	2323	·474
2223	1·164	2274	·432	2324	·469
2224	·170	2275	3·930	2325	·959
2225	1·941	2276	2·790	2326	1·386
2226	·813	2277	1·688	2327	5·021
2227	2·546	2278	5·085	2328	5·364
2228	1·650	2279	2·416	2329	4·518
2229	1·703	2280	2·111	2330	7·031
2230	·648	2281	2·686	2331	1·770
2231	·286	2282	1·701	2332	2·842
2232	3·076	2283	5·891	2333	2·591
2233	1·193	2284	·233	2334	2·511
2234	·688	2285	2·187	2335	·123
2235	1·440	2286	·626	2336	5·446
2236	1·192	2287	6·235	2337	3·837
2237	2·426	2288	7·776	2338	2·775
2238	7·908	2289	1·054	2339	·953
2239	6·953	2290	·169	2340	1·625
2240	·991	2291	1·172	2341	1·599
2241	·559	2292	1·139	2342	2·179
2242	11·342	2293	3·061	2343	2·270
2243	7·444	2294	2·137	2344	1·287
2244	2·299	2295	2·621	2345	2·514
2245	2·252	2296	4·002	2346	1·964
2246	·445	2297	1·005	2347	1·155
2247	·980	2298	5·286	2348	·978
2248	1·430	2298a	5·983	2349	3·671
2249	4·940	2299	·784	2350	1·637
2250	5·096	2300	1·550	2351	1·955
2251	3·387	2301	·659	2352	·269
2252	1·753	2302	1·263	2353	1·229
2253	7·550	2303	2·420	2354	1·209
2254	2·731	2304	9·148	2355	1·313
2255	·150	2305	1·047	2356	1·665
2256	8·093	2306	·120	2357	1·452
2257	1·089	2307	·332	2358	1·104
2258	3·374	2308	·470	2359	2·028
2259	6·089	2309	1·044	2360	2·786
2260	4·150	2310	·737	2361	1·039
2261	·995	2311	·076	2362	1·255

No. of Sheet and Plan and No. on Plan.	Area in Acres.	No. of Sheet and Plan and No. on Plan.	Area in Acres.	No. of Sheet and Plan and No. on Plan.	Area in Acres.
Sheet XXX. 9:—		Sheet XXX. 9:—		Sheet XXX. 9:—	
(*cont*d.) 2363	2·507	(*cont*d.) 2414	3·310	(*cont*d.) 2465	·787
2364	3·933	2415	3·669	2466	2·635
2365	1·795	2416	1·882	2467	·484
2366	·306	2417	2·807	2468	·660
2367	·905	2418	3·663	2469	1·169
2368	·815	2419	2·929	2470	2·802
2369	1·425	2420	·379	2471	3·310
2370	·248	2421	2·491	2472	1·847
2371	1·219	2422	1·291	2473	6·205
2372	1·354	2423	·579	2474	7·373
2373	·339	2424	1·890	2475	1·173
2374	3·229	2425	·284	2476	·629
2375	5·766	2426	·828	2477	5·955
2376	·772	2427	1·349	2478	·748
2377	1·706	2428	·998	2479	4·934
2378	1·826	2429	1·392	2480	3·623
2379	2·004	2430	·617	2481	2·359
2380	1·414	2431	3·212	2482	1·064
2381	1·764	2432	3·036	2483	1·811
2382	1·634	2433	1·377	2484	·606
2383	3·726	2434	3·465	2485	3·429
2384	·135	2435	15·752	2486	4·382
2385	1·350	2436	1·785	2487	1·296
2386	·832	2437	1·282	2488	·836
2387	1·490	2438	2·352	2489	·267
2388	·561	2439	4·504	2490	1·709
2389	1·773	2440	3·335	2491	·438
2390	·122	2441	2·373	2492	1·873
2391	1·907	2442	·638	2493	1·991
2392	·151	2443	2·988	2494	1·025
2393	3·497	2444	1·203	2495	2·400
2394	2·649	2445	·906	2496	4·038
2395	2·191	2446	·853	2497	6·334
2396	3·269	2447	3·858	2498	·287
2397	5·650	2448	1·442	2499	·431
2398	4·942	2449	·993	2500	·278
2399	3·789	2450	·534	2501	3·406
2400	3·580	2451	·335	2502	·760
2401	4·406	2452	·640	2503	3·736
2402	2·772	2453	1·867	2504	3·189
2403	2·568	2454	·719	2505	5·273
2404	1·554	2455	2·014	2506	4·013
2405	·380	2456	1·011	2507	3·072
2406	·198	2457	·238	2508	4·106
2407	4·139	2458	·739	2509	5·098
2408	1·024	2459	·496	2510	·858
2409	·578	2460	·150	2511	4·340
2410	2·612	2461	·376	2512	·754
2411	2·720	2462	·399	2513	2·902
2412	2·448	2463	1·727	2514	4·508
2413	·360	2464	·320	2515	3·429

No. of Sheet and Plan and No. on Plan.	Area in Acres.
Sheet XXX. 9 :—	
(*cont*d.) 2516	1·826
2517	4·802
2518	5·475
2519	4·402
2520	3·499
2521	6·673
2522	5·878
2523	·240
2524	·434
2525	1·264
2526	24·200
2527	·196
2528	3·229
Sheet XXIX. 16 :—	
2529	·642
2530	1·263
2531	2·928
2532	·079
2533	4·667
2534	·452
2535	·096
2536	2·990
2537	2·678
2538	2·583
2539	·701
2540	1·034
2541	·960
2542	1·216
2543	·429
2544	·244
2545	1·657
2546	1·560
2547	2·327
2548	1·811
2549	1·274
2550	3·647
2551	2·446
2552	2·318
2553	1·497
2554	2·020
2555	1·487
2556	·411
2557	2·420
2558	3·028
2559	2·067
2560	2·321
2561	5·269
2562	·385
2563	6·400
2564	5·955

No. of Sheet and Plan and No. on Plan.	Area in Acres.
Sheet XXIX. 16 :—	
(*cont*d.) 2565	2·188
2566	1·919
2567	1·638
2568	2·667
2569	·132
2570	·798
2571	·281
2572	·899
2573	2·603
2574	2·628
2575	2·099
2576	2·320
2577	2·191
2578	·889
2579	1·114
2580	2·633
2581	3·317
2582	1·483
2583	5·389
2584	4·151
2585	2·752
2586	3·583
2587	4·994
2588	6·139
2589	4·098
2590	2·511
2591	3·042
2592	1·453
2593	2·034
2594	1·009
2595	·261
2596	·701
2597	·192
2598	2·342
2599	2·577
2600	5·726
2601	3·122
2602	5·583
2603	5·203
2604	3·709
2605	4·316
2606	5·418
2607	·171
2608	4·294
2609	3·055
2610	5·513
2611	·340
2612	5·949
2613	4·202
2614	2·782
2615	2·615

No. of Sheet and Plan and No. on Plan.	Area in Acres.
Sheet XXIX. 16 :—	
(*cont*d.) 2616	1·201
2617	·575
2618	·371
2619	·739
2620	·112
2621	5·708
2622	7·078
2623	3·142
2624	7·722
2625	4·361
2626	1·133
2627	·806
2628	4·537
2629	3·836
2630	2·675
2631	·237
2632	3·490
2633	7·070
2634	26·611
2635	2·968
2636	3·766
2637	4·483
2638	5·385
2639	·478
2640	1·182
2641	2·614
2642	1·556
2643	·152
2644	4·041
2645	2·660
2646	5·462
2647	4·073
2648	·867
2649	5·617
2650	9·910
2651	5·379
2652	4·247
2653	2·737
2654	·817
2655	·803
2656	17·571
2657	1·342
2658	5·087
2659	5·864
2660	6·442
2661	2·348
2662	1·135
2663	12·269
2664	2·666
2665	·412
2666	2·833

No. of Sheet and Plan and No. on Plan.	Area in Acres.	No. of Sheet and Plan and No. on Plan.	Area in Acres.	No. of Sheet and Plan and No. on Plan.	Area in Acres.
Sheet XXIX. 16 :—		Sheet XXX. 13 :—		Sheet XXX. 13 :—	
(*cont*d.) 2667	·390	(*cont*d.) 2716	2·004	(*cont*d.) 2765a	2·302
2668	4·816	2717	2·803	2766	8·312
2669	3·132	2718	2·291	2767	4·757
2670	4·236	2719	3·244	2768	1·845
2671	11·150	2720	3·267	2769	3·386
2672	3·457	2721	5·133	2770	1·832
2673	4·805	2721a	2·723	2771	2·137
2674	3·305	2722	13·276	2772	2·379
2675	·221	2723	3·002	2773	1·981
2676	2·947	2724	1·202	2774	1·652
2677	2·912	2725	·846	2775	1·629
2678	·207	2726	1·347	2776	2·618
2679	3·421	2727	1·640	2777	4·621
2680	2·748	2728	1·683	2778	7·974
2681	4·009	2729	·397	2779	2·077
2682	7·974	2730	3·008	2780	2·595
2683	3·624	2731	2·729	2781	4·449
2684	2·995	2732	·600	2782	8·766
2685	3·977	2733	·867	2783	·838
2686	2·886	2734	1·390	2784	1·471
2687	·788	2735	·617	2785	·247
2688	5·566	2736	·151	2786	1·319
2689	1·802	2737	3·549	2787	·698
2690	2·631	2738	2·383	2788	1·445
2691	3·517	2739	·340	2789	3·262
2692	1·938	2740	1·264	2790	1·662
2693	2·104	2741	1·078	2791	3·502
2694	·253	2742	3·894	2792	6·770
2695	1·230	2743	3·611	2793	3·016
2696	·064	2744	1·859	2794	2·073
2697	1·512	2745	·170	2795	2·927
2698	·827	2746	2·819	2795a	4·780
2699	4·546	2747	2·140	2796	1·723
2700	2·549	2748	1·360	2797	2·347
2701	15·559	2749	1·262	2798	4·134
		2750	·913	2799	1·137
Sheet XXX. 13 :—		2751	·250	2800	2·221
2702	·481	2752	1·673	2801	2·386
2703	4·881	2753	2·020	2802	3·842
2704	10·539	2754	2·224	2803	4·260
2705	1·922	2755	2·421	2804	1·801
2706	4·647	2756	·294	2805	1·747
2707	4·084	2757	4·712	2806	2·970
2708	3·482	2758	1·841	2807	3·331
2709	3·850	2759	1·674	2808	2·961
2710	4·014	2760	1·262	2809	6·867
2711	3 179	2761	2·365	2810	14·591
2712	3·044	2762	·422	2811	2·764
2713	4·680	2763	1·042	2812	3·469
2714	2·114	2764	5·971	2813	2·335
2715	2·946	2765	5·091	2814	·745

No. of Sheet and Plan and No. on Plan.	Area in Acres.	No. of Sheet and Plan and No. on Plan.	Area in Acres.	No. of Sheet and Plan and No. on Plan.	Area in Acres.
Sheet XXX. 13:—		Sheet XXX. 13:—		Sheet XXX. 13:—	
(*cont*d.) 2815	4·118	(*cont*d.) 2866	4·039	(*cont*d.) 2917	·190
2816	3·869	2867	1·950	2918	·519
2817	·148	2868	3·948	2919	·150
2818	1·371	2869	1·490	2920	·389
2819	·971	2870	1·961	2921	1·318
2820	·945	2871	5·606	2922	·271
2821	2·418	2872	4·641	2923	·785
2822	3·675	2873	·647	2924	1·271
2823	2·721	2874	·206	2925	2·640
2824	3·571	2875	6·717	2926	1·612
2825	2·831	2876	1·605	2927	1·226
2826	1·359	2877	2·670	2928	2·228
2827	1·272	2878	·319	2929	1·960
2828	2·705	2879	4·159	2930	·921
2829	·306	2880	5·867	2931	·699
2830	·330	2881	·268	2932	·529
2831	4·446	2882	·850	2933	·587
2832	·505	2883	·278	2934	·586
2833	·140	2884	·200	2935	1·325
2834	2·012	2885	·151	2936	3·186
2835	·363	2886	·625	2937	1·801
2836	·603	2887	·120	2938	1·478
2837	·170	2888	2·713	2939	2·074
2838	·320	2889	·928	2940	·060
2839	3·126	2890	2·648	2941	1·875
2840	·507	2891	·922	2942	1·223
2841	1·099	2892	1·371	2943	1·890
2842	1·087	2893	·919	2944	2·022
2843	1·181	2894	·382	2945	·478
2844	1·153	2895	1·924	2946	·229
2845	1·886	2896	1·800	2947	·156
2846	·864	2897	·579	2948	·520
2847	·097	2898	1·396	2949	1·023
2848	·935	2899	4·259	2950	1·495
2849	4·798	2900	·996	2951	1·939
2850	2·808	2901	1·811	2952	·338
2851	·953	2902	·913	2953	2·400
2852	4·483	2903	1·325	2954	5·469
2853	3·517	2904	1·284	2955	1·931
2854	·140	2905	·757	2955a	4·044
2855	3·416	2906	·864	2956	·871
2856	4·160	2907	·289	2957	1·346
2857	·626	2908	·229	2958	2·511
2858	3·103	2909	1·750	2959	4·443
2859	·818	2910	1·280	2960	1·616
2860	·934	2911	·434	2961	·222
2861	·630	2912	·682	2962	·136
2862	·654	2913	·261	2963	2·009
2863	2·268	2914	2·048	2964	1·182
2864	·402	2915	2·020	2965	2·378
2865	·686	2916	1·482	2966	1·253

No. of Sheet and Plan and No. on Plan.	Area in Acres.
Sheet XXX. 13:—	
(*cont*d.) 2967	1·579
2968	2·201
2969	2·225
2970	1·551
2971	·756
2972	3·001
2973	1·801
2974	1·520
2975	·533
2976	1·952
2977	·091
2978	2·280
2979	4·300
2980	·937
2981	3·182
2982	1·506
2983	·195
2984	·409
2985	1·549
2986	·884
2987	1·389
2988	3·004
2989	4·189
2990	·374
2991	·189
2992	1·450
2993	1·438
2994	·352
2995	·933
2996	·858
2997	·512
2998	2·011
2999	3·632
3000	·859
3001	·199
3002	2·340
3003	1·649
3004	2·140
3005	1·013
3006	·597
3007	2·989
3008	·459
3009	1·521
3010	1·745
3011	1·302
3012	1·195
3013	·089
3014	·598
3015	·578
3016	·552
3017	3·146

No. of Sheet and Plan and No. on Plan.	Area in Acres.
Sheet XXX. 13:—	
(*cont*d.) 3018	1·875
3019	2·836
3020	·976
3021	1·174
3022	1·132
3023	·888
3024	·530
3025	1·341
3026	2·733
3027	1·330
3028	2·634
3029	1·717
3030	1·779
3031	3·048
3032	4·866
3033	4·803
3034	2·016
3035	3·847
3036	1·747
3037	·387
3038	1·554
3039	2·510
3040	·540
3041	1·308
3042	1·636
3043	2·464
3044	2·410
3045	1·472
3046	1·389
3047	1·895
3048	·358
3049	1·232
3050	1·764
3051	1·878
3052	1·198
3053	2·327
3054	2·568
3055	3·340
3056	3·665
3057	4·418
3058	4·643
3059	4·533
3060	5·725
3061	·177
3062	·173
3062a	·064
3063	4·263
3064	5·536
3065	5·638
3066	3·418
3067	3·484

No. of Sheet and Plan and No. on Plan.	Area in Acres.
Sheet XXX. 13:—	
(*cont*d.) 3068	1·203
3069	·784
3070	2·012
3071	2·766
3072	2·373
3073	4·169
3074	3·758
3075	1·005
3076	1·017
3077	1·913
3078	1·327
3079	1·680
3080	·371
3081	3·371
3082	2·638
Sheet XXXIV. 4:—	
3083	17·764
3083a	7·931
3084	7·747
3085	1·633
3086	1·787
3087	4·317
3088	6·700
3089	1·172
3090	2·650
3091	1·903
3092	1·795
3092a	2·549
3093	4·536
3093a	2·485
3094	4·571
3094a	2·692
3095	4·343
3096	4·059
3097	1·621
3098	2·217
3099	2·257
3100	2·610
3101	2·309
3102	3·786
3103	3·989
3104	1·078
3105	12·533
3106	3·572
3107	1·505
3107a	1·905
3108	6·908
3109	2·946
3110	1·433

No. of Sheet and Plan and No. on Plan.	Area in Acres.	No. of Sheet and Plan and No. on Plan.	Area in Acres.	No. of Sheet and Plan and No. on Plan.	Area in Acres.
Sheet XXXV. 1 :—		Sheet XXXV. 1 :—		Sheet XXXV. 1 :—	
3111	4·917	(*contd.*) 3162	4·564	(*contd.*) 3212	2·652
3112	2·894	3163	·712	3213	6·287
3113	3·840	3164	·914	3214	2·095
3114	3·941	3165	·248	3215	·926
3115	11·014	3166	1·501	3216	1·351
3116	5·058	3167	·496	3217	1·252
3117	4·785	3168	1·542	3218	1·814
3118	4·029	3169	3·669	3219	1·772
3119	2·160	3170	2·040	3220	1·847
3120	2·126	3171	·402	3221	2·164
3121	1·604	3172	1·001	3222	1·594
3122	3·579	3173	2·221	3223	·257
3123	4·443	3174	2·233	3224	1·698
3124	1·365	3175	1·325	3225	4·393
3125	·951	3176	1·016	3226	5·085
3126	·452	3177	2·899	3227	2·581
3127	1·007	3178	6·972	3228	3·758
3128	·587	3179	1·484	3229	4·732
3129	1·312	3180	1·137	3230	2·091
3130	1·107	3181	1·340	3231	4·272
3131	·389	3182	·698	3232	8·633
3132	·374	3183	·396	3233	2·395
3133	·433	3184	1·426	3234	2·397
3134	1·044	3185	1·960	3235	2·160
3135	1·755	3186	1·847	3236	2·068
3136	7·730	3187	·983	3237	1·927
3137	2·460	3188	2·582	3238	2·261
3138	1·983	3189	1·843	3239	1·715
3139	1·714	3190	·449	3240	1·382
3140	1·269	3191	·550	3241	3·464
3141	18·826	3192	·619	3242	5·902
3142	11·693	3193	1·224	3243	5·512
3143	·371	3194	1·766	3244	3·364
3144	4·168	3195	1·683	3245	4·101
3145	·372	3196	1·004	3246	2·366
3146	·188	3197	2·395	3247	5·260
3147	2·959	3198	1·353	3248	7·362
3148	4·911	3199	·178	3249	6·353
3149	4·829	3200	·428	3250	3·279
3150	5·228	3201	·354	3251	4·580
3151	5·096	3202	1·950	3252	1·474
3152	3·373	3203	1·954	3252a	1·349
3153	6·304	3203a	1·797	3253	1·617
3154	3·977	3204	4·562	3254	·566
3155	3·995	3205	1·405	3255	·299
3156	2·313	3206	2·171	3256	1·283
3157	2·131	3207	4·636	3257	·698
3158	1·247	3208	8·001	3258	1·641
3159	10·074	3209	5·253	3259	1·966
3160	3·875	3210	2·644	3260	2·452
3161	3·414	3211	2·787	3261	3·104

No. of Sheet and Plan and No. on Plan.	Area in Acres.	No. of Sheet and Plan and No. on Plan.	Area in Acres.	No. of Sheet and Plan and No. on Plan.	Area in Acres.
Sheet XXXV. 1:—		Sheet XXXV. 1:—		Sheet XXXV. 5:—	
(*cont*d.) 3262	4·369	(*cont*d.) 3293	2·382	(*cont*d.) 3323	·125
3263	6·728	3294	1·988	3324	·641
3264	·603	3295	1·353	3325	3·892
3265	1·088	3296	·972	3326	1·513
3266	·337	3297	1·890	3327	3·483
3267	1·089	3298	3·826	3328	·622
3268	1·247	3299	5·282	3329	·239
3269	2·346	3300	2·713	3330	2·744
3270	·952	3301	·598	3331	7·621
3271	1·649	3302	1·777	3332	6·694
3272	1·715	3303	4·358	3333	1·206
3273	·298	3304	5·202	3334	5·537
3274	·820	3305	·159	3335	7·356
3275	2·291	3306	·080	3336	2·330
3276	2·676	3307	1·198	3337	·210
3277	4·301	3308	·591	3338	·241
3278	2·680	3309	2·650	3339	5·647
3279	4·863	3310	·689	3340	4·195
3280	3·262	3311	3·284	3341	2·671
3280a	·245	3312	2·262	3342	2·619
3281	2·931	3313	1·984	3343	3·503
3282	·921	3314	2·534	3344	·490
3283	4·008	3315	8·504	3345	7·272
3284	·181	3316	1·713	3346	2·311
3285	·672	3317	4·761	3347	4·376
3286	1·311	3318	9·273	3348	·866
3287	·127	3319	2·363	3349	5·530
3288	1·576	3320	3·693	3350	3·351
3289	·320	3321	1·938		
3290	2·140				9564·249
3291	2·656	Sheet XXXV. 5:—			
3292	1·983	3322	3·724		

RECAPITULATION.

9313·317	Land.
244·356	Roads.
6·576	Water.
9564·249	Total area of the Township of Ashover.

TOWNSHIP OF DETHICK AND LEA.

Sheet XXXIV. 4:—		Sheet XXXIV. 4:—		Sheet XXXIV. 4:—	
1	1·129	(*cont*d.) 3	3·794	(*cont*d.) 5	7·667
2	5·826	4	3·596	6	·459

No. of Sheet and Plan and No. on Plan.	Area in Acres.
Sheet XXXIV. 4:—	
(*contd.*) 7	4·988
8	10·704
9	3·392
10	6·491
11	5·269
12	5·456
13	5·176
14	2·574
15	8·248
16	5·955
17	5·570
18	5·721
19	7·314
20	4·148
21	6·456
22	2·236
23	5·025
24	74·615
25	·351
26	·888
27	2·368
28	1·694
29	2·150
30	2·576
31	2·561
32	8·708
33	3·203
34	25·301
35	1·481
36	·110
37	·150
38	42·111
39	2·183
40	2·064
Sheet XXXIV. 7:—	
41	2·519
42	·349
43	2·480
44	·208
45	3·985
46	·797
47	·734
48	·418
Sheet XXXIV. 8:—	
49	3·605
50	·550
51	·669
51a	·293
52	·236

No. of Sheet and Plan and No. on Plan.	Area in Acres.
Sheet XXXIV. 8:—	
(*contd.*) 53	5·502
54	2·455
55	2·772
56	·200
57	2·181
58	1·998
59	·130
60	·303
61	·825
62	2·322
63	·382
64	·263
65	·356
66	·240
67	1·469
68	·160
69	·467
70	·531
71	4·476
72	2·776
73	·865
73a	·070
74	3·955
75	3·424
76	3·484
77	·040
78	6·175
79	8·535
80	4·992
81	3·253
82	·350
83	5·001
84	5·619
85	1·028
86	·200
87	·560
88	·168
89	2·681
90	1·565
91	2·663
92	1·590
93	1·971
94	·976
95	·500
96	·171
97	1·872
97a	1·465
98	1·816
99	·492
100	·890
101	4·541

No. of Sheet and Plan and No. on Plan.	Area in Acres.
Sheet XXXIV. 8:—	
(*contd.*) 102	·439
103	2·227
104	1·339
105	2·762
106	2·325
107	·905
108	·422
109	2·450
110	1·014
111	·626
112	1·573
113	1·694
114	9·567
115	·351
116	·571
117	1·560
118	3·126
119	1·418
120	2·612
121	7·234
122	4·129
123	5·324
124	1·331
125	4·452
126	3·388
127	7·649
128	7·691
129	6·636
129a	1·304
130	22·838
131	1·875
132	1·495
133	·371
134	·259
135	·596
136	·688
137	·250
138	·409
139	·277
140	·635
141	·755
142	·275
143	·412
144	·312
145	2·060
146	1·084
147	1·741
148	1·183
149	·183
150	4·493
151	1·106

No. of Sheet and Plan and No. on Plan.	Area in Acres.	No. of Sheet and Plan and No. on Plan.	Area in Acres.	No. of Sheet and Plan and No. on Plan.	Area in Acres.
Sheet XXXIV. 8 :—		Sheet XXXIV. 8 :—		Sheet XXXIV. 8 :—	
(*cont*d.) 152	·463	(*cont*d.) 200	2·077	(*cont*d.) 251	1·951
153	·417	201	1·015	252	·722
154	·673	202	1·013	253	4·918
155	1·004	203	1·314	254	5·209
156	·914	204	1·792	255	2·089
157	·129	205	5·119	256	·956
158	·190	206	3·340	257	4·591
159	·079	207	1·192	258	1·889
160	·632	208	2·870	259	3·428
161	·192	209	1·761	260	2·518
162	1·041	210	·479	261	9·037
163	1·236	211	2·788	262	5·563
164	·302	212	4·208	263	5·617
165	·084	213	·247	264	2·365
166	·214	214	1·344	265	7·830
167	·701	215	·861	266	5·750
168	·292	216	1·182	267	4·991
169	1·009	217	5·145	268	8·531
170	8·244	218	2·833	269	5·133
171	1·304	219	1·254	270	5·609
172	9·360	220	1·284	271	5·912
172a	·250	221	1·842	272	5·353
173	1·067	222	2·691	272a	·387
173a	1·005	223	4·483	273	·409
174	·112	224	1·338	274	4·243
175	·795	225	1·077	275	5·503
175a	1·978	226	2·392	276	6·762
176	·575	227	1·235	277	4·512
177	2·302	228	·230	278	4·350
178	·676	229	1·195	279	3·954
179	·299	230	·600	280	4·266
180	4·154	231	·961	281	4·932
181	5·354	232	1·612	282	5·041
182	4·915	233	1·661	283	8·740
183	5·779	234	2·403	284	7·689
184	5·543	235	2·603	285	11·414
185	4·335	236	3·068	286	7·503
186	3·421	237	·641	287	·213
187	1·713	238	3·536	288	4·385
188	·117	239	2·535	289	5·260
189	5·496	240	6·073	290	·819
190	2·023	241	4·103	291	7·255
191	9·297	242	8·587	292	5·695
192	·519	243	5·314	293	4·838
193	6·924	244	3·252	294	3·877
194	1·081	245	3·566	295	7·540
195	2·423	246	7·193	296	13·999
196	·175	247	10·144	297	5·123
197	·934	248	2·392	298	6·775
198	1·794	249	2·236	298a	4·287
199	3·636	250	14·855	299	5·140

No. of Sheet and Plan and No. on Plan.	Area in Acres.
Sheet XXXIV. 8 :—	
(*contd.*) 299a	1·374
300	14·143
301	6·245
302	5·815
303	6·807
304	4·609
304a	·541
305	4·894
305a	1·189
306	3·221
307	1·448
308	·222
309	6·440
310	1·953
311	3·963
312	2·163
313	2·415
314	3·656
315	5·123
316	4·284
317	5·671
318	3·254
319	·286
320	2·684
321	·360
322	7·242
323	4·029
324	3·967
325	2·342
326	4·119
327	5·735
328	6·255
329	5·425
330	4·977
331	·319
332	3·622
333	4·681
334	2·557
335	3·290
336	7·579
337	9·502
338	3·846
339	1·913
Sheet XXXV. 5 :—	
340	·030
341	·140
342	·186
343	3·219
344	·499
345	·171

No. of Sheet and Plan and No. on Plan.	Area in Acres.
Sheet XXXV. 5 :—	
(*contd.*) 345	·006
346	·110
347	·948
348	·020
Sheet XXXIV. 11 :—	
349	1·376
350	·268
351	·259
352	4·301
353	·664
354	1·150
355	·515
356	·994
357	·171
358	·047
359	·421
360	·415
361	1·461
362	2·216
363	·246
364	1·126
365	·272
366	1·485
367	2·358
368	1·408
369	5·700
370	1·564
371	3·566
372	·311
373	·673
374	3·589
375	2·551
376	·688
377	·260
377a	·821
378	4·546
379	·800
379a	4·100
380	7·929
380a	2·894
381	·402
382	2·315
382a	·668
383	2·266
384	1·451
385	38·633
386	1·168
387	3·519
388	1·397
389	·961

No. of Sheet and Plan and No. on Plan.	Area in Acres.
Sheet XXXIV. 11 :—	
(*contd.*) 390	1·742
391	4·088
392	4·233
393	3·562
394	·779
395	2·478
Sheet XXXIV. 12 :—	
396	3·310
397	3·140
398	3·670
399	3·078
400	2·367
401	5·751
402	3·324
403	4·985
403a	1·957
404	·275
405	·952
406	2·797
407	2·102
408	7·161
409	1·217
410	5·031
411	2·524
412	4·508
413	1·896
414	·192
415	4·363
416	4·775
417	3·418
418	3·845
419	3·016
420	2·190
421	3·468
421a	·319
422	2·887
423	·288
424	·973
424a	1·292
425	1·629
426	2·185
427	2·145
428	1·358
429	3·052
430	·357
430a	1·530
431	63·737
432	11·461
433	6·431
434	3·854

No. of Sheet and Plan and No. on Plan.	Area in Acres.
Sheet XXXIV. 12:—	
(*cont*d.) 435	2·407
436	3·588
437	·841
438	2·004
439	1·475
440	2·668
440a	·718
441	·201
441a	·319
442	4·179
443	·162
444	·271
445	1·339
445a	·793
446	1·010
447	1·058
448	·305
449	·753
449a	·710
450	2·692
451	·317
452	5·387
453	1·993
454	·138
455	·202
456	·411
457	2·623
458	2·893
459	3·992
460	1·600
461	1·665
461a	·398
462	1·989
463	·710
464	·600
465	1·463
466	·481
467	·770
468	1·000
469	1·825
470	·297
470a	2·577
471	1·215
471a	1·576
472	·449
472a	·330
473	·525
474	·097
475	·140
476	1·054
477	1·189
Sheet XXXIV. 12:—	
(*cont*d.) 478	1·184
479	·239
479a	·794
480	6·749
481	·681
481a	·912
482	2·523
482a	1·204
483	4·480
484	2·082
485	1·772
486	5·947
487	·087
488	·763
489	·474
490	2·061
491	4·859
492	2·494
493	·978
494	·330
495	·365
495a	·106
496	1·332
497	·519
498	·854
499	1·060
500	1·297
501	·417
502	·836
503	1·824
504	7·338
505	2·446
506	1·612
507	3·130
508	1·706
509	·982
510	1·995
511	5·041
512	4·439
513	2·774
514	3·249
515	5·205
516	3 979
517	2·353
518	5·568
519	5·772
520	3·576
521	·358
522	5·154
523	1·916
524	1·086
Sheet XXXIV. 12:—	
(*cont*d.) 525	2·034
526	·492
527	4·051
528	5·738
539	1·115
530	2·456
531	·639
532	6·419
533	4·037
534	9·304
535	1·157
536	2·470
537	4·554
538	4·769
549	4·368
540	7·331
541	3·786
542	·328
543	1·173
544	5·355
545	4·654
546	5·044
547	4·098
548	3·150
548a	·241
Sheet XXXIV. 16:—	
549	3·603
550	1·304
551	1·168
552	·180
	1826·093

RECAPITULATION.

Area in Acres.	
1763·860	Land.
43·422	Roads.
2·619	Railways.
16·192	Water.
1826·093	Total area of the Township of Dethick and Lea.

RECAPITULATION FOR THE PARISH.

11077·177	Land.
287·778	Roads.
2·619	Railways.
22·768	Water.
11390·342	Total area of the Parish of Ashover, in the County of Derby.

*** The Township of Ashover is in the Hundred of Scarsdale, and the Township of Dethick and Lea is in the Hundred of Wirksworth.

INDEX TO PLACES

IN THE

PARISH OF ASHOVER.

COUNTY OF DERBY.

Name of Place.	No. of Sheet. 6-inch scale.	No. of Sheet. 25·344 in. scale.
All Saints' Church	XXX.	9
Alicehead - -	XXIX.	4
Alton Colliery -	XXX.	5
Amber-house -	XXIX.	4
Amberlane Farm -	"	12
Amber Villa -	XXX.	9
Ashover Mill (Corn)	"	"
Ashover - -	"	"
Ashover Hay -	"	13
Bath House - -	"	5
Bassettbarn - -	"	"
Bathfield - -	"	"
Bank Cottage -	"	9
Beemoor Cottage -	XXXIV.	8
Berridge-lane Farm	XXXV.	1
Blakelow-house -	XXIX.	16
Blakelow Barn -	"	"
Brockhurst - -	"	8
Brook Cottage -	XXX.	1
Brook Cottages -	XXXIV.	8
Buntingfield -	XXIX.	4
Butts - - -	XXX.	9
Butterley - -	"	13
	XXXV.	1
Butterley Farm -	XXX.	13
Birkinlane Farm -	"	1
Catleywell Cottage	XXXIV.	8
Cemetery - -	"	12
Chapel House -	"	8
Clattercotes Farm -	XXX.	13
Coldharbour -	XXXV.	1
Cullumbell-house -	XXIX.	4
Dalebank - -	XXX.	13
Demonsdale Farm -	"	9
Dethick - -	XXXIV.	8
Dicklant - -	XXX.	13
Doehole - -	XXXV.	1
Dryhurst - -	XXIX.	4
Edlestow - -	"	12
Edges Farm -	XXX.	9
Farhill - -	"	5, 9
Fabrick-house -	"	5
Fallgate - -	"	9
Fall Mill (Corn) -	"	"
Gas Works - -	XXXIV.	11
Gladwinsmark -	XXIV.	15
Greenend - -	XXIX.	12
Gregory - -	XXXIV.	"
Hay Cottage -	XXX.	13
Hatchley's Farm -	XXIX.	12
Hallmoor - -	"	8
Hardwick - -	"	"
Haselhurst Farm -	XXX.	1
Henstone Cottage -	XXIX.	8
Highoredish -	XXXV.	1
Highashes Farm -	XXX.	"
Highfield-house -	XXIV.	16
Hill School (Boys)	XXX.	5
Highfield-house -	"	13
Hodgelane Farm -	XXIX.	7
Holestone - -	"	16
Hockley - -	XXX.	9
Holloway - -	XXXIV.	12
Jockey-house -	XXIX.	16
Lant Lodge - -	"	12, 16

Name of Place.	No. of Sheet. 6-inch scale.	No. of Sheet. 25·344 in. scale.
Lea - - -	XXXIV.	8
Leahurst - -	"	12
Leahill Farm -	XXXV.	5
Marshgreen - -	XXIX.	8
Milltown - -	XXX.	13
Moor Grange -	XXXV.	1
Moorhall - -	XXIV.	15
North Britain -	XXIX.	3
North Carolina -	"	16
Northedge - -	XXX.	1, 5
Overend - -	XXIX.	8
Overton Hall -	XXX.	9
Paulstown - -	XXIX.	8
Peasunhurst - -	"	3
Post Office - -	XXXIV.	11
Press - - -	XXX.	1, 2, 5, 6
Rectory - -	"	9
School (Boys and Girls) - -	XXXIV.	8
Screetham-house -	XXIV.	15
Slate-house - -	XXIX.	4
Slack - - -	"	12
Spitewinter -	"	4
The Poplars -	XXXIV.	12
Twichnook - -	XXIX.	8
Uppertown - -	"	4, 8
Upper Holloway -	XXXIV.	12
Wine Tavern -	XXXV.	1
Wilkin-house -	XXIX	3
Yewfield Farm -	XXV.	13
Yewtree-house -	XXIX.	8
Yewtree-house -	XXX.	13
Yew-tree Inn -	XXXIV.	12

LONDON:
Printed by George E. Eyre and William Spottiswoode,
Printers to the Queen's most Excellent Majesty.
For Her Majesty's Stationery Office.
[1061.—50.—2/80.]

DEPÔTS FOR THE SALE OF ORDNANCE MAPS, &c.

ENGLAND AND WALES.

1, Saint Martin's Place, Charing Cross—LONDON.

SCOTLAND

Ordnance Survey Office, Post-office Buildings—EDINBURGH.

IRELAND.

Ordnance Survey Office, Phœnix Park—DUBLIN.

ORDNANCE SURVEY OF ENGLAND.

BOOK OF REFERENCE TO THE PLAN

OF THE

PARISH OF ASTON-UPON-TRENT

(HUNDRED OF MORLESTON AND LITCHURCH (DETACHED, No. 3),

IN THE

COUNTY OF DERBY,

CONTAINING 3103·222 ACRES.

MAJOR-GENERAL A. C. COOKE, C.B., R.E.,

DIRECTOR-GENERAL OF THE ORDNANCE SURVEYS.

LONDON:
PRINTED BY GEORGE E. B. EYRE AND WILLIAM SPOTTISWOODE,
PRINTERS TO THE QUEEN'S MOST EXCELLENT MAJESTY.
FOR HER MAJESTY'S STATIONERY OFFICE.

1882.

Price One Shilling.

PARISH OF ASTON-UPON-TRENT,

IN THE

COUNTY OF DERBY.

HUNDRED OF MORLESTON AND LITCHURCH (DETACHED, No. 3).

Price One Shilling.

[illegible] [illegible], [illegible], [illegible] either side of a railway are included wholly wit

ORDNANCE SURVEY OF ENGLAND

PARISH OF ASTON UPON TRENT

DERBYSHIRE

EXPLANATORY REMARKS.

The Scale of the Parish Plans is the 1-2500th of the actual length on the ground, and is equal to 25·344 inches to a mile, or 3·157 chains to an inch, which is very approximately equal to one square inch to one acre, the square of 1·0018 inch being equal to one acre.

The length of each sheet is 1½ miles, and the breadth 1 mile, the area of each sheet is therefore 960 acres.

Each enclosure has a reference number to the area which is given in this Book; in the case of towns and large villages encircled by a red band, one number and area only are given for the portion within the red band, unless they are contained in more than one parish, in which case a number is given for the portion included in each parish.

The Braces [⌒] on the plans are to indicate that the spaces so braced are included under the same reference number.

The Altitudes in feet above the Mean Level of the Sea are written thus —*31·4*.

The Scale of the County Plans is 6 inches to a mile, and each sheet contains 16 sheets of the Parish Plans. There is therefore a double reference number to each sheet of the Parish Plans, as VI. 9., the first number referring to the County Plans, the second number to the Parish Plans.

The dimensions of the sheets on the Six-inch scale being four miles by six miles the area is twenty-four square miles, equal to 15,360 acres.

The following are the characters employed on the Ordnance Plans on the Scales of 1-2500, and 6 inches to a mile :—

County Names	C	Hundreds or Wards	H
Parishes, Ancient or Mother	P	Civil Parishes or Townships	T
Extra Parochial	E	Division of Townships	T

Municipal Wards.....W

Antiquities ..... ROMAN / Druidical or Saxon / Norman or Subsequent

The descriptions of the boundaries are shown by the following initials :—

Centre of Stream	*C.S.*	Centre of Fence	*C.F.*
Centre of Road	*C.R.*	Top of Cop	*T.C.*
Side of Stream or Drain	*S.S.* or *S.D.*	Centre of Wall	*C.W.*
Root of Hedge	*R.H.*	Defaced	*Def.*
Face of Wall	*F.W.*	Track of Stream	*T.S.*

Undefined.....*Und.*

Where a change occurs in the boundaries, the symbol [o—o] is used to show the part at which the change takes place.

N.B.—The areas are computed to the centre of fence, or other boundary of enclosure, except in the following cases :—

(1.) When the fence or other boundary is also the boundary of a Parish or other Civil Division, which does not follow the centre of the fence, the area is calculated to the Parish or other boundary, and not to the centre

(2.) The fences, &c., bounding either side of a railway are included wholly within its area.

N.B.—To convert Decimal Fractions of an Acre into Roods and Perches, multiply the decimal first by 4 and then by 40, preserving the same number of decimals in the product.

Examples—

	Acres.		Acres.
	633·357		527·013
	4		4
	1·428		·052
	40		40
A. R. P.	17·120	A. R. P.	2·080
633 1 17		527 0 2	

TABLE

FOR CONVERTING DECIMAL PARTS OF AN ACRE INTO ROODS AND PERCHES.

Perch.	0 Rood.	1 Rood.	2 Roods.	3 Roods.	Perch.	0Rood.	1 Rood.	2 Roods.	3 Roods.
0	·000	·250	·500	·750	21	·131	·381	·631	·881
1	·006	·256	·506	·756	22	·137	·387	·637	·887
2	·012	·262	·512	·762	23	.144	·394	·644	·894
3	·019	·269	·519	·769	24	·150	·400	·650	·900
4	·025	·275	·525	·775	25	·156	·406	·656	·906
5	·031	·281	·531	·781	26	·162	·412	·662	·912
6	·037	·287	·537	·787	27	·169	·419	·669	·919
7	·044	·294	·544	·794	28	·175	·425	·675	·925
8	·050	·300	·550	·800	29	·181	·431	·681	·931
9	·056	·306	·556	·806	30	·187	·437	·687	·937
10	·062	·312	·562	·812	31	·194	·444	·694	·944
11	·069	·319	·569	·819	32	·200	·450	·700	·950
12	·075	·325	·575	·825	33	·206	·456	·706	·956
13	·081	·331	·581	.831	34	·212	·462	·712	·962
14	·087	·337	·587	·837	35	·219	·469	·719	·969
15	·094	·344	·594	·844	36	·225	·475	·725	·975
16	·100	·350	·600	·850	37	·231	·481	·731	·981
17	·106	·356	·606	·856	38	·237	·487	·737	·987
18	.112	·362	·612	·862	39	·244	·494	·744	·994
19	·119	·369	·619	·869	40	·250	·500	·750	1·000
20	·125	·375	·625	·875					

PARISH OF ASTON-UPON-TRENT,

IN THE

COUNTY OF DERBY.

HUNDRED OF MORLESTON AND LITCHURCH (DETACHED, No. 3).

INDEX TO TOWNSHIPS.

Township.	Area in Acres.	Page.
Aston-upon-Trent - - - - - -	1898·985	1
Shardlow and Great Wilne - - - -	1204·237	4
Total area of the Parish - - - -	3103·222	

PARISH OF ASTON-UPON-TRENT,

IN THE

COUNTY OF DERBY—(SOUTHERN DIVISION).

HUNDRED OF MORLESTON AND LITCHURCH (DETACHED, No. 3).

TOWNSHIP OF ASTON-UPON-TRENT.

No. of Sheet and Plan and No. on Plan.	Area in Acres.	No. of Sheet and Plan and No. on Plan.	Area in Acres.	No. of Sheet and Plan and No. on Plan.	Area in Acres.
Sheet LV. 10:—		Sheet LV. 11:—		Sheet LV. 11:—	
1	1·573	(*contd.*) 36	13·599	(*contd.*) 73	9·278
2	9·763	37	5·021	74	10·798
3	2·507	38	8·579	75	6·973
4	2·338	39	10·469	76	4·965
5	2·848	40	11·203	77	2·520
6	11·528	41	8·953	78	9·103
7	4·318	42	8·767	79	9·658
8	5·030	43	·124	80	5·484
9	11·906	44	18·975	81	5·207
10	2·052	45	3·841	82	·575
11	10·705	46	4·387	83	5·925
12	1·531	47	2·538	84	7·115
13	·030	48	6·929	85	7·566
14	1·073	49	9·850	86	6·583
15	1·037	50	6·315	87	17·779
16	1·156	51	4·853	88	6·209
17	8·600	52	5·504	89	17·682
18	8·738	53	4·326	90	·250
19	15·208	54	14·745	91	15·072
20	3·022	55	19·852	92	·639
21	2·969	56	15·613	93	·304
22	·927	57	5·311	94	5·293
23	6·287	58	14·242	95	9·200
24	5·395	59	9·473	96	7·674
25	9·004	60	10·548	97	3·819
26	·822	61	10·606	98	6·360
27	·642	62	6·086	99	10·704
28	·006	63	5·798	100	5·051
29	9·620	64	8·313	101	·228
30	9·016	65	7·406	102	14·541
31	14·856	66	9·471	103	7·176
		67	9·311	104	5·806
Sheet LV. 11:—		68	8·166	105	2·446
32	·275	69	7·135	106	5·591
33	6·595	70	18·071	107	·359
34	11·501	71	10·024	108	8·618
35	7·327	72	9·116	109	9·251

No. of Sheet and Plan and No. on Plan.	Area in Acres.
Sheet LV. 11:—	
(*cont*d.) 110	·593
111	·961
112	6·469
113	7·480
114	12·410
115	·293
116	·721
117	·705
118	8·900
119	1·780
120	·693
121	1·537
122	9·200
123	·713
124	6·865
125	·680
126	·114
127	6·049
128	5·802
129	1·662
130	6·255
131	6·370
132	·623
133	·993
134	7·121
135	7·513
136	·944
137	2·753
138	2·402
139	2·831
140	8·070
141	·223
142	·770
143	·878
144	·939
145	·939
146	1·111
147	2·766
148	·145
149	·320
150	1·473
151	·783
152	4·226
153	6·489
154	3·377
155	10·362
156	5·041
157	2·718
158	·251
159	7·346
160	·283
Sheet LV. 11:—	
(*cont*d.) 161	12·671
162	7·494
163	·657
164	5·713
165	·466
166	1·278
167	·640
168	·648
169	6·713
Sheet LV. 12:—	
170	5·284
171	·212
172	1·883
173	·767
174	11·360
175	·513
176	1·261
177	·110
178	3·518
179	2·171
180	·649
181	7·852
182	·400
183	7·951
184	14·013
185	6·551
186	3·243
187	6·953
188	3·661
189	1·448
190	3·291
191	3·707
192	1·955
193	1·247
194	9·143
195	·917
196	1·221
197	2·132
198	·867
199	2·711
200	8·855
201	2·617
202	·666
203	2·728
204	10·536
205	·493
206	·499
207	1·088
208	2·645
209	9·707
Sheet LV. 12:—	
(*cont*d.) 210	·368
211	·574
212	·220
213	26·757
214	·686
215	7·416
216	·713
217	·548
218	·244
219	1·089
Sheet LV. 14:—	
220	8·827
Sheet LV. 15:—	
221	9·387
222	8·269
223	7·890
224	6·389
225	·268
226	1·276
227	2·480
228	5·122
229	1·230
230	5·708
231	8·564
232	4·581
233	8·259
234	·531
235	4·421
236	12·337
237	·976
238	·925
239	4·942
240	1·429
241	·578
242	2·514
243	3·804
244	1·549
245	1·304
246	·222
247	·463
248	·300
249	·924
249a	·398
250	·710
251	·332
252	1·183
253	·748
254	·319
255	2·184

No. of Sheet and Plan and No. on Plan.	Area in Acres.	No. of Sheet and Plan and No. on Plan.	Area in Acres.	No. of Sheet and Plan and No. on Plan.	Area in Acres.
Sheet LV. 15:—		Sheet LV. 15:—		Sheet LV. 16:—	
(*contd.*) 256	·368	(*contd.*) 291	·528	(*contd.*) 324	·538
257	4·959	292	5·434	325	18·757
258	3·302	293	15·339	326	13·822
259	2·236	294	18·854	327	12·369
260	1·336	295	·188	328	·273
261	·228	296	2·633	329	·226
262	1·019			330	·784
263	2·615	Sheet LV. 16:—		331	1·708
264	5·141	297	11·481	332	8·204
265	6·274	298	7·879	333	4·947
266	5·480	299	9·308	334	3·803
267	8·549	300	5·542	335	8·105
268	5·333	301	12·328	336	1·409
269	17·940	302	16·785	337	7·833
270	1·635	303	29·112	338	7·014
271	7·767	304	·073	339	13·234
272	·730	305	5·053	340	13·956
273	·785	306	2·052	341	12·870
274	·381	307	2·849	342	15·768
275	·533	308	2·292	343	1·836
276	·457	309	2·135	344	·117
277	1·452	310	16·235	345	15·281
278	·781	311	3·288	346	9·106
279	·598	312	1·166	347	15·836
280	2·915	313	·209	348	·688
281	·375	314	1·850	349	·248
282	·297	315	5·222	350	·313
283	3·457	316	2·402	351	9·413
284	1·275	317	12·965	352	24·668
285	·288	318	10·244	353	·674
286	14·780	319	10·279		
287	·380	320	·140		1898·985
288	11·285	321	9·379		
289	·108	322	7·926		
290	·886	323	36·538		

RECAPITULATION.

1868·240	Land.
25·206	Road.
5·539	Water.
1898·985	Total area of the Township of Aston-upon-Trent.

TOWNSHIP OF SHARDLOW AND GREAT WILNE.

No. of Sheet and Plan and No. on Plan.	Area in Acres.
Sheet LV. 8:—	
1	·221
2	4·277
3	2·467
4	5·062
5	·100
6	·120
7	1·037
8	·396
9	·276
10	10·881
11	·685
12	·341
13	9·012
14	12·070
15	11·456
Sheet LVI. 5:—	
16	5·842
17	1·193
Sheet LV. 12:—	
18	8·142
19	10·203
20	9·005
21	9·359
22	17·388
23	9·153
24	8·902
25	10·864
26	12·522
27	9·088
28	10·340
29	4·154
30	4·052
31	·142
32	7·071
33	8·388
34	4·765
35	18·305
36	1·985
37	1·570
38	13·231
39	9·799
40	2·760
41	2·952
42	9·715
43	·282
44	6·226
45	12·007
Sheet LV. 12:— (*cont^d.*)	
46	·697
47	·577
48	·242
49	·868
50	·390
51	11·183
52	9·520
53	9·132
54	·224
55	7·406
55a	·186
56	·914
57	1·674
58	·270
59	·740
60	·455
61	4·439
62	12·267
63	7·738
64	10·354
65	22·671
66	·150
67	4·637
68	5·015
69	16·865
70	6·986
71	·215
72	·400
73	7·398
74	6·258
75	13·444
76	10·887
77	3·808
78	·539
79	·889
80	1·290
81	1·805
82	2·487
83	1·022
84	3·568
85	9·959
86	4·737
86a	·225
87	2·109
88	·754
89	·388
90	2·065
91	·393
92	·416
Sheet LV. 12:— (*cont^d.*)	
93	·378
94	3·840
95	·548
96	5·899
97	·467
98	·986
99	·396
100	·504
101	·955
102	·185
103	·262
104	2·587
105	1·753
106	1·628
107	·187
108	1·271
109	·425
110	1·074
111	·351
112	1·017
113	·585
114	·286
115	2·820
116	2·432
117	8·434
118	4·320
119	·680
120	16·310
121	1·236
122	1·209
123	2·131
124	3·204
125	·824
126	1·801
127	·536
128	1·292
129	·160
130	·110
131	4·766
132	5·523
133	3·030
134	7·097
135	3·191
136	·387
137	1·192
138	3·566
139	·242
140	1·614
141	4·992

No. of Sheet and Plan and No. on Plan.	Area in Acres.	No. of Sheet and Plan and No. on Plan.	Area in Acres.	No. of Sheet and Plan and No. on Plan.	Area in Acres.
Sheet LV. 12:—		Sheet LVI. 9:—		Sheet LVI. 9:—	
(*cont*d.) 142	·797	(*cont*d.) 190	1·462	(*cont*d.) 240	·827
143	·129	190a	·110	241	12·221
144	4·644	191	1·312	242	3·826
145	·148	192	·444	243	3·692
146	·531	193	·437	244	4·090
147	2·967	194	·421	245	9·628
148	1·048	195	·534	246	·132
149	11·747	196	·307	247	·169
150	6·150	197	·528	248	2·900
151	3·199	198	·805	249	1·694
152	4·044	199	2·318	250	9·030
153	5·915	200	·201	251	·758
154	2·153	201	1·817	252	·099
155	5·762	202	2·220	253	·585
156	7·042	203	3·449	254	·727
157	4·838	204	4·525	255	·628
158	·218	205	4·928	256	·849
159	2·617	206	2·860	257	·343
160	11·426	207	9·390	258	·570
161	·410	208	·363	259	·438
162	·278	209	·162	260	·214
163	·125	210	·982	261	·772
164	·248	211	2·562	262	·811
165	·279	212	·160	263	·964
166	·688	213	9·506	264	·629
167	·303	214	10·663	265	8·077
168	·771	215	1·043	266	5·405
169	14·608	216	5·228	267	2·568
170	·106	217	2·715	268	10·020
171	1·431	218	1·742	269	5·495
172	1·307	219	1·848	270	9·299
173	4·808	220	1·556	271	·102
174	8·191	221	·462	272	5·269
174a	2·732	222	·319	273	5·398
175	12·886	223	·158	274	6·240
176	·260	224	·657	275	10·426
		225	·263	276	41·322
Sheet LVI. 9:—		226	·597	277	1·112
177	6·505	227	·601	278	·644
178	16·790	228	·605	279	1·877
179	·003	229	·126	280	·617
180	12·351	230	·358	281	1·910
181	2·599	231	·324	282	1·282
182	·256	232	7·270	283	·438
183	3·859	233	3·167	284	9·221
184	3·952	234	9·572	285	4·036
185	7·783	235	·349	286	6·139
186	1·797	236	·254	287	3·181
187	12·924	237	·219	288	17·384
188	8·155	238	4·727	289	2·776
189	5·376	239	·106	290	3·760

No. of Sheet and Plan and No. on Plan.	Area in Acres.	No. of Sheet and Plan and No. on Plan.	Area in Acres.	No. of Sheet and Plan and No. on Plan.	Area in Acres.
Sheet LVI. 9:—		Sheet LVI. 9:—		Sheet LV. 16:—	
(*cont*d.) 291	·620	(*cont*d.) 301	2·016	(*cont*d.) 309	·385
292	20·289	302	1·103	310	10·747
293	·041	303	·160	311	1·467
294	·059	304	10·106	312	·190
295	·072	305	·495		
296	·100	306	12·887		1204·237
297	1·195				
298	·188	Sheet LV. 16:—			
299	·259	307	·027		
300	·135	308	·069		

RECAPITULATION.

1148·331	Land.
23·729	Road.
32·177	Water.
1204·237	Total area of the Township of Shardlow and Great Wilne.

RECAPITULATION FOR THE PARISH.

3016·571	Land.
48·935	Road.
37·716	Water.
3103·222	Total area of the Parish of Aston-upon-Trent, in the County of Derby.

INDEX TO PLACES

IN THE

PARISH OF ASTON-UPON-TRENT.

COUNTY OF DERBY.

Name of Place.	No. of Sheet.		Name of Place.	No. of Sheet.	
	6-inch scale.	25·344 in. scale.		6-inch scale.	25·344 in. scale.
Alderslade Cottage -	LV.	11	Rectory - -	LV.	15
Astonhill Farm -	"	"	Rectory Farm -	"	"
Aston-upon-Trent -	"	15			
All Saints' Church -	"	"	St. James's Church -	"	12
			Shardlow - -	"	"
Foxcovert Farm -	"	11			
Field Farm - -	"	12	The Grove - -	"	"
			The Hall - -	"	"
Great Wilne -	LVI.	9	The Hall - -	"	15
			The Lodge - -	"	"
Hanger Bank -	LV.	11			
Marsh Flat - -	"	10			

LONDON:
Printed by George E. B. Eyre and William Spottiswoode,
Printers to the Queen's most Excellent Majesty.
For Her Majesty's Stationery Office.
[.—50.—8/82.]

DEPÔTS FOR THE SALE OF ORDNANCE MAPS, &c.

ENGLAND AND WALES.

1, Saint Martin's Place, Charing Cross—LONDON.

SCOTLAND.

Ordnance Survey Office, Post-office Buildings—EDINBURGH.

IRELAND.

Ordnance Survey Office, Phœnix Park—DUBLIN.

ORDNANCE SURVEY OF ENGLAND.

BOOK OF REFERENCE TO THE PLAN

OF THE

PARISH OF AULT HUCKNALL

(HUNDRED OF SCARSDALE),

IN THE

COUNTY OF DERBY,

CONTAINING 4428·723 ACRES.

MAJOR-GENERAL JOHN CAMERON, C.B., R.E., F.R.S.,
DIRECTOR-GENERAL OF THE ORDNANCE SURVEY.

LONDON:
PRINTED BY GEORGE E. EYRE AND WILLIAM SPOTTISWOODE,
PRINTERS TO THE QUEEN'S MOST EXCELLENT MAJESTY.
FOR HER MAJESTY'S STATIONERY OFFICE.

1876.

Price One Shilling and Sixpence.

ORDNANCE SURVEY OF ENGLAND.

BOOK OF REFERENCE TO THE PLAN

OF THE

PARISH OF AULT HUCKNALL

(HUNDRED OF SCARSDALE),

IN THE

COUNTY OF DERBY,

CONTAINING 4428·723 ACRES.

MAJOR-GENERAL JOHN CAMERON, C.B., R.E., F.R.S.,
DIRECTOR-GENERAL OF THE ORDNANCE SURVEY.

LONDON:
PRINTED BY GEORGE E. EYRE AND WILLIAM SPOTTISWOODE,
PRINTERS TO THE QUEEN'S MOST EXCELLENT MAJESTY.
FOR HER MAJESTY'S STATIONERY OFFICE.

1876.

Price One Shilling and Sixpence.

[7412.—50.—10/76.]

ORDNANCE SURVEY OF ENGLAND

PARISH OF AULT HUCKNALL

DERBYSHIRE

INDEX TO THE SHEETS

Published on the Scale of $\frac{1}{2500}$ or 25·344 Inches to a Mile

INDEX TO THE SHEETS

Scale of Plans of 25·344 Inches to a Mile

EXPLANATORY REMARKS.

scale of the Parish Plans is the 1-2500th of the actual length on the , and is equal to 25·344 inches to a mile, or 3·157 chains to an inch, is very approximately equal to one square inch to one acre, the square of inch being equal to one acre.

length of each sheet is 1½ miles, and the width 1 mile, the area of each therefore 960 acres.

enclosure has a reference number to the area which is given in this Book.

Braces (ʃ) on the plans are to indicate that the spaces so braced are in- under the same reference number.

Altitudes in feet above the Mean Level of the Sea are written thus—31·4.

Scale of the Plans of the County is 6 inches to a mile, and each sheet con- he same area as 16 sheets of the Parish Plans. There is therefore a double ce number to each sheet, as VI. 9., the Roman Numerals referring to the Plans, the Arabic Figures to the Parish Plans.

dimensions of the sheets on the Six-inch scale being four miles by six miles, a is twenty-four square miles, equal to 15,360 acres.

llowing are the characters employed on the Ordnance Plans on the Scales of 1–2500, and 6 inches to a mile :—

Names	C	Hundreds or Wards	W
s	P	Townships	T
Parochial	E	Division of Townships	T

ities ..... ROMAN / Druidical or Saxon / Norman or Subsequent

he descriptions of the boundaries are shown by the following initials :—

e of Stream	C.S.	Centre of Fence	C.F.
e of Road	C.R.	Top of Cop	T.C.
f Stream or Drain	S.S. or S.D.	Centre of Wall	C.W.
of Hedge	R.H.	Defaced	Def.
of Wall	F.W.	Track of Stream	T.S.

Undefined ..... *Und.*

e a change occurs in the boundaries, the symbol [o—o] is used to show the part at which the change takes place.

N.B.—To convert Decimal Fractions of an Acre into Roods and Perches, multiply the decimal first by 4 and then by 40, preserving the same number of decimals in the product.

Examples—

A.	R.	P.	Acres.		A.	R.	P.	Acres.
			633·357					527·013
			4					4
			1·428					·052
			40					40
633	1	17	17·120		527	0	2	2·080

TABLE

FOR CONVERTING DECIMAL PARTS OF AN ACRE INTO ROODS AND PERCHES.

Perch.	0 Rood.	1 Rood.	2 Roods.	3 Roods.	Perch.	0 Rood.	1 Rood.	2 Roods.	3 Roods.
0	·000	·250	·500	·750	21	·131	·381	·631	·881
1	·006	·256	·506	·756	22	.137	·387	·637	·887
2	·012	·262	·512	·762	23	·144	·394	·644	·894
3	·019	·269	·519	·769	24	·150	·400	·650	·900
4	·025	·275	·525	·775	25	·156	·406	·656	·906
5	·031	·281	·531	·781	26	·162	·412	·662	·912
6	·037	·287	·537	·787	27	·169	·419	·669	·919
7	·044	·294	·544	·794	28	·175	·425	·675	·925
8	·050	·300	·550	·800	29	·181	·431	·681	·931
9	·056	·306	·556	·806	30	·187	·437	·687	·937
10	·062	·312	·562	·812	31	·194	·444	·694	·944
11	·069	·319	·569	·819	32	·200	·450	·700	·950
12	·075	·325	·575	·825	33	·209	·456	·706	·956
13	·081	·331	·581	.831	34	·212	·462	·712	·962
14	·087	·337	·587	·837	35	·216	·469	·719	·969
15	·094	·344	·594	·844	36	·225	·475	·725	·975
16	·100	·350	·600	·850	37	·231	·481	·731	·981
17	·106	·356	·606	·856	38	·237	·487	·737	·987
18	·112	·362	·612	·862	39	·244	·494	·744	·994
19	.119	·369	·619	·869	40	·250	·500	·750	1·000
20	·125	·375	·625	·875					

PARISH OF AULT HUCKNALL,

IN THE

COUNTY OF DERBY—(EASTERN DIVISION).

HUNDRED OF SCARSDALE.

No. on Plan.	Area in Acres.	Remarks.	No. on Plan.	Area in Acres.	Remarks.
		TOWNSHIP OF AULT HUCKNALL.	36	3·151	Road.
			37	4·984	Arable.
			38	8·503	Arable.
1	3·320	Arable, &c.	39	4·487	Arable, &c.
2	6·169	Arable, &c.	40	7·846	Arable.
3	9·676	Pasture, &c.	41	7·648	Arable.
4	9·010	Arable.	42	4·681	Arable, &c.
5	3·284	Pasture, &c.	43	3·950	Arable, &c.
6	6·267	Pasture, &c.	44	18·148	Arable.
7	7·098	Arable.	45	8·124	Arable.
8	·730	Road.	46	3·194	Road.
9	4·071	Pasture, &c.	47	5·221	Arable.
10	14·404	Houses, pasture, waste, &c.	48	2·559	Houses, orchards, &c.
			49	9·883	Arable, &c.
11	·184	House, garden, &c.	49a	2·012	Pasture, &c.
12	5·741	Arable.	50	17·849	Arable.
13	6·503	Arable.	51	11·901	Arable, &c.
14	1·424	Arable.	52	2·859	Pasture, &c.
15	1·095	Arable.	53	·721	Houses, gardens, &c.
16	5·392	Arable.	54	·879	Arable.
17	3·982	Brickyard, &c.	55	3·879	Arable.
18	4·015	Wood.	56	2·166	Arable.
19	3·334	Pasture.	57	2·909	Arable.
20	1·489	Houses, yards, &c.	58	3·180	Arable.
21	2·656	Pasture, &c.	59	5·170	Arable.
22	10·617	Arable, &c.	60	3·894	Arable, &c.
23	·622	Arable.	61	7·699	Arable.
24	1·227	Arable.	62	4·484	Arable, &c.
25	3·899	Arable.	63	4·413	Arable.
26	3·534	Arable.	64	5·075	Arable, &c.
27	8·517	Arable.	65	9·793	Pasture, &c.
28	1·129	Arable.	66	·149	Wood, &c.
29	·680	Wood.	67	5·701	Arable, &c.
30	3·817	Waste, &c.	68	·439	Pasture, &c.
31	10·292	Arable, &c.	69	·417	Arable, &c.
32	13·049	Pasture, &c.	70	5·806	Arable, &c.
33	6·687	Pasture, &c.	71	2·805	Arable, &c.
34	5·004	Pasture.	72	1·459	Arable.
35	7·059	Arable.	73	8·006	Arable, &c.

No. on Plan.	Area in Acres.	Remarks.	No. on Plan.	Area in Acres.	Remarks.
74	6·312	Arable, &c.	126	·247	Pasture.
75	·696	Pasture.	127	2·596	Arable.
76	2·548	Pasture, &c.	128	·256	Houses and gardens.
77	3·946	Arable, &c.	129	6·549	Arable, &c.
78	2·738	Pasture.	130	2·048	Arable, &c.
79	3·197	Arable, &c.	131	·886	Road.
80	2·017	Arable, &c.	132	3·769	Arable, &c.
81	2·721	Arable, &c.	133	4·234	Pasture, &c.
82	3·696	Arable, &c.	134	·267	Stream.
83	5·344	Arable, &c.	135	1·835	Pasture, &c.
84	5·813	Arable, &c.	136	·415	Houses, gardens, &c.
85	1·611	Arable.	137	·636	Pasture, &c.
86	97·293	Wood, &c.	138	5·556	Pasture, &c.
87	3·879	Arable, &c.	139	·602	Arable, &c.
88	3·851	Arable.	140	·718	Houses, garden, &c.
89	6·865	Arable.	141	·761	Pasture, &c.
90	13·181	Arable, &c.	142	1·127	Houses, gardens, &c.
91	7·523	Arable, &c.	143	2·059	Arable, &c.
92	6·124	Arable.	144	1·927	Arable.
93	4·798	Arable, &c.	145	2·407	Arable.
94	·760	Arable.	146	2·357	Arable.
95	1·469	Arable.	147	4·216	Arable.
96	2·994	Arable.	148	4·157	Arable, &c.
97	2 490	Arable, &c.	149	8·296	Arable, &c.
98	2·797	Arable.	150	2·397	Arable.
99	·721	Pasture, &c.	151	3·286	Arable.
100	1·269	Arable.	152	1·182	Houses, orchard, &c.
101	1·325	Arable.	153	3·435	Arable, &c.
102	1·111	Arable.	154	14·177	Arable, &c.
103	·698	Arable.	155	·981	Pond (part of).
104	·928	Arable.	156	·165	Pasture, &c.
105	·544	Orchard.	157	·169	Marsh.
106	3·311	Arable.	158	9·515	Pasture, &c.
107	·337	Gardens.	159	1·903	Wood (part of).
108	1·410	Arable.	160	9·315	Pasture, &c.
109	4·734	Arable.	161	3·389	Pasture, &c.
110	7·806	Arable, &c.	162	23·032	Pasture.
111	9·483	Arable, &c.	163	12·808	Pasture, &c.
112	·898	Pasture, &c.	164	1·252	Wood.
113	·699	Arable.	165	10·941	Arable, &c.
114	1·915	Arable, &c.	166	11·286	Pasture, &c.
115	·919	Arable.	167	20·434	Pasture, &c.
116	2·114	Arable.	168	15·584	Wood, &c.
117	1·961	Arable, &c.	169	24·197	Pasture, &c.
118	5·497	Arable, &c.	170	13·479	Pasture, &c.
119	5·885	Arable, &c.	171	10·324	Arable, &c.
120	8·031	Arable.	172	6·775	Arable, &c.
121	2·748	Road.	173	·547	Road.
122	5·265	Arable.	174	6·757	Arable, &c.
123	3·090	Arable.	175	8·218	Arable, &c.
124	2·807	Arable.	176	7·697	Arable.
125	3·509	Arable.	177	3·874	Arable, &c.

No. on Plan.	Area in Acres.	Remarks.	No. on Plan.	Area in Acres.	Remarks.
178	10·748	Arable.	228	1·663	Arable, &c.
179	·858	Church and graveyard.	229	1·276	Pasture, &c.
			230	2·597	Pasture, &c.
180	1·112	Houses, yards, &c.	231	1·439	Pasture, &c.
181	8·290	Arable.	232	1·080	Houses, gardens, &c.
182	3·008	Arable.	233	·356	Pasture.
183	9·040	Arable.	234	·498	Pasture.
184	6·877	Arable.	235	2·415	Pasture, &c.
185	5·012	Arable.	236	3·663	Pasture, &c.
186	7·791	Arable, &c.	237	3·681	Pasture, &c.
187	1·150	Pasture, &c.	238	4·556	Pasture, &c.
188	2·929	Pasture, &c.	239	·910	Pasture, &c.
189	·118	Pasture, &c.	240	6·252	Pasture, &c.
190	·572	Arable.	241	9·032	Pasture, &c.
191	2·704	Railway.	242	4·878	Arable.
192	·587	Pasture.	243	3·630	Pasture.
193	·594	Rough pasture, &c.	244	·347	Pasture.
194	1·765	Pasture, &c.	245	2·070	Pasture.
195	3·172	Pasture, &c.	246	6·485	Arable.
196	7·830	Arable.	247	5·831	Pasture.
197	8·739	Arable, &c.	248	5·171	Arable, &c.
198	2·994	Arable.	249	4·213	Arable, &c.
199	·083	House, garden, &c.	250	6·252	Arable.
200	7·379	Arable.	251	4·158	Pasture.
201	7·379	Arable, &c.	252	2·486	Pasture.
202	8·547	Arable.	253	17·463	Railway.
203	·346	Quarry.	254	·954	Pasture.
204	·307	Houses, garden, &c.	255	3·878	Arable.
205	·481	Pasture.	256	2·554	Arable.
206	9·626	Pasture.	257	8·689	Pasture, &c.
207	1·370	Pasture, &c.	258	·839	Pasture.
208	10·050	Pasture, &c.	259	1·872	Houses, yards, &c.
208a	·022	Pasture.	260	·788	Pasture, &c.
209	5·962	Arable, &c.	261	1·593	Road.
210	4·418	Arable, &c.	262	4·252	Pasture.
211	6·773	Pasture, &c.	263	8·934	Arable, &c.
212	4·927	Arable, &c.	264	6·337	Arable.
213	8·051	Arable.	265	7·129	Arable.
214	6·279	Arable, &c.	266	7·859	Arable, &c.
215	7·172	Arable.	267	4·317	Arable.
216	6·256	Pasture, &c.	268	2·907	Arable, &c.
217	5·274	Pasture, &c.	269	2·477	Arable, &c.
218	1·170	Pasture, &c.	270	2·271	Arable, &c.
219	4·170	Pasture.	271	1·924	Arable, &c.
220	9·916	Arable, &c.	272	·125	Road.
221	4·050	Arable.	273	3·437	Pasture, &c.
222	2·319	Arable.	274	2·930	Pasture.
223	2·335	Arable.	275	4·764	Arable.
224	10·382	Pasture, &c.	276	9·454	Arable.
225	1·967	Arable.	277	8·099	Pasture, &c.
226	2·187	Arable.	278	1·916	Pasture.
227	1·062	Pasture, &c.	279	3·495	Arable.

No. on Plan.	Area in Acres.	Remarks.	No. on Plan.	Area in Acres.	Remarks.
280	·651	Houses, yards, &c. (part of).	331	1·749	Arable, &c.
			332	1·535	Arable.
281	1·311	Pasture, &c.	333	1·561	Arable, &c.
282	5·189	Pasture, &c.	333a	·696	Arable, &c.
283	4·054	Arable, &c.	334	1·458	Pasture, &c.
284	8·844	Arable.	335	·770	Pasture, &c.
285	4·633	Arable, &c.	336	2·091	Arable, &c.
286	5·065	Arable.	337	5·254	Arable, &c.
287	3·944	Arable.	338	4·175	Arable, &c.
288	4·543	Arable, &c.	339	13·542	Wood.
289	5·931	Pasture.	340	2·982	Arable.
290	3·826	Arable.	341	1·003	Wood.
291	3·808	Arable.	342	·609	Wood.
292	4·002	Arable, &c.	343	2·067	Arable, &c.
293	2·154	Arable, &c.	344	4·582	Arable, &c.
294	2·990	Arable, &c.	345	4·597	Arable.
295	·911	Road.	346	2·538	Arable, &c.
296	2·348	Arable.	347	5·456	Arable.
297	1·418	Arable.	348	3·172	Arable.
298	2·224	Houses, orchard, &c.	349	6·877	Arable.
299	4·405	Arable.	350	3·419	Arable.
300	·318	Pasture.	351	3·019	Arable.
301	·213	Pasture.	352	10·283	Arable.
302	·970	Wood.	353	1·979	Arable.
303	6·480	Pasture, &c.	354	2·280	Arable.
304	8·428	Pasture, &c.	355	5·952	Arable.
305	8·020	Arable.	356	5·847	Arable.
306	9·035	Arable, &c.	357	3·722	Pasture.
307	5·092	Arable, &c.	358	4·064	Arable, &c.
308	2·898	Arable.	359	·402	Arable.
309	1·639	Arable.	360	·245	Road.
310	4·121	Arable.	361	3·129	Arable, &c.
311	·448	Pasture.	362	·562	Houses, yards, &c.
312	·638	Pasture, &c.	363	2·610	Arable, &c.
313	·247	Houses, gardens, &c.	364	1·714	Arable.
314	10·385	Road.	365	1·487	Arable.
315	3·069	Arable.	366	1·257	Arable, &c.
316	5·371	Arable.	367	4·599	Arable, &c.
317	1·936	Arable.	368	2·563	Arable, &c.
318	3·351	Arable.	369	18·330	Pasture.
319	1·987	Arable.	370	6·689	Arable.
320	1·550	Road.	371	13·939	Pasture, &c.
321	1·782	Arable.	372	·945	Wood.
322	1·490	Arable.	373	·171	Houses, garden, &c. (part of).
323	1·369	Road.			
324	1·520	Arable.	374	2·987	Pasture, &c.
325	1·398	Arable, &c.	375	·130	Pasture.
326	·942	Arable.	376	2·377	Pasture, &c.
327	1·997	Arable.	377	3·802	Arable, &c.
328	2·729	Arable.	378	3·446	Arable.
329	1·758	Arable.	379	1·582	Arable.
330	1·428	Arable.	380	·562	Arable.

No. on Plan.	Area in Acres.	Remarks.	No. on Plan.	Area in Acres.	Remarks.
381	1·967	Arable, &c.	433	2·601	Pasture, &c.
382	1·096	Houses, pasture, &c.	434	4·973	Arable, &c.
383	1·236	Arable.	435	6·993	Arable, &c.
384	·149	House, garden, &c.	436	4·186	Arable, &c.
385	4·910	Arable.	437	4·515	Pasture, &c.
386	·667	Arable.	438	54·705	Pasture, &c.
387	10·117	Arable.	439	9·057	Pasture, &c.
388	4·629	Arable, &c.	440	5·650	Pasture, &c.
389	2·927	Arable, &c.	441	8·059	Arable, &c.
390	4·884	Pasture.	442	6·996	Pasture.
391	5·639	Arable.	443	2·685	Pasture, &c.
392	4·811	Pasture, &c.	444	3·191	Arable.
393	4·874	Arable.	445	5·953	Pasture, &c.
394	3·115	Arable.	446	·235	Road.
395	7·286	Arable, &c.	447	4·977	Pasture.
396	5·261	Arable.	448	6·972	Arable, &c.
397	2·995	Arable.	449	7·652	Arable.
398	2·771	Pasture.	450	4·513	Pasture, &c.
399	2·256	Pasture.	451	3·939	Arable.
400	3·141	Pasture.	452	7·168	Arable.
401	1·488	Pasture, &c.	453	5·572	Pasture, &c.
402	2·026	Arable, &c.	454	9·061	Pasture.
403	·992	Arable.	455	6·124	Wood, &c.
404	·342	Houses, garden, &c.	456	6·246	Pasture, &c.
405	·477	Arable.	457	13·347	Arable.
406	1·676	Pasture.	458	7·848	Arable.
407	1·765	Pasture.	459	5·182	Road.
408	12·297	Arable, &c.	460	10·794	Arable, &c.
409	2·340	Pasture, &c.	461	11·351	Arable, &c.
410	2·144	Pasture, &c.	462	2·328	Wood.
411	·367	Wood, pasture, &c.	463	1·264	Houses, garden, &c.
412	4·145	Pasture, &c.	464	·695	Road.
413	4·160	Arable.	465	·868	Pasture.
414	8·690	Pasture.	466	3·645	Pasture.
415	5·058	Arable.	467	1·132	Pasture.
416	3·582	Pasture.	468	3·582	Pasture, &c.
417	34·943	Wood, &c.	469	2·408	Pasture.
418	5·975	Pasture, &c.	470	3·249	Pasture, &c.
419	3·728	Arable.	471	2·827	Pasture, &c.
420	5·485	Pasture, &c.	472	3·112	Pasture.
421	7·514	Pasture, &c.	473	6·344	Pasture, &c.
422	10·458	Pasture, &c.	474	2·530	Pasture.
423	3·581	Pasture.	475	2·304	Road.
424	·287	Wood.	476	14·193	Wood, &c.
425	4·401	Pasture.	477	6·528	Pasture, &c.
426	4·517	Pasture.	478	15·213	Arable, &c.
427	21·689	Wood, &c.	479	2·848	Wood.
428	5·302	Pasture.	480	5·751	Arable.
429	2·530	Pond.	481	3·119	Wood, &c.
430	7·505	Pasture, &c.	482	·307	Wood.
431	3·233	Arable, pasture, &c.	483	6·150	Ornamental ground, &c.
432	7·409	Arable.			

No. on Plan.	Area in Acres.	Remarks.	No. on Plan.	Area in Acres.	Remarks.
484	·254	Wood (islands).	534	9·106	Arable.
485	7·650	Pond.	535	·745	Houses, gardens, &c.
486	2·336	Pasture, &c.	536	7·761	Arable.
487	1·645	Pasture, &c.	537	14·758	Pasture, &c.
488	·546	Pasture, &c.	538	9·516	Pasture, &c.
489	2·237	Pasture, &c.	539	1·746	Road.
490	1·952	Pasture, &c.	540	7·665	Pasture, &c.
491	3·054	Pasture.	541	9·082	Pasture.
492	1·003	Wood, &c.	542	4·102	Pasture.
493	4·629	Pasture, &c.	543	2·653	Arable, &c.
494	12·200	Pasture, &c.	544	1·320	Pasture.
495	8·134	Arable, &c.	545	1·064	Pasture.
496	10·595	Arable.	546	7·011	Pasture.
497	10·414	Arable, &c.	547	·744	Pasture, &c.
498	2·197	Ornamental ground, &c.	548	1·308	Orchard.
			549	1·228	Pasture.
499	·725	Pond.	550	·447	Pasture, &c.
500	·988	Wood, &c.	551	·366	Stackyard.
501	1·291	Quarry, &c.	552	·432	Stackyard, &c.
502	·347	Pond.	553	·652	Pasture.
503	·827	Pond.	554	1·940	Pasture.
504	·403	Pond.	555	2·055	Orchard, &c.
505	·838	Pond.	556	9·732	Arable, &c.
506	·536	Pond.	557	7·481	Arable.
507	3·862	Pasture, &c.	558	1·978	Road.
508	3·332	Arable, &c.	559	7·526	Arable.
509	2·996	Pasture, &c.	560	7·598	Arable, &c.
510	3·614	Arable.	561	·345	Road.
511	2·444	Pasture, &c.	562	6·179	Arable, &c.
512	5·539	Arable.	563	6·064	Arable.
513	1·123	Pasture.	564	9·822	Arable, &c.
514	1·258	Pasture.	565	20·891	Wood, &c.
515	5·985	Arable.	566	·917	Pond.
516	1·636	Wood.	566a	·268	Houses, garden, &c.
517	2·229	Arable.	567	8·418	Pasture, &c.
518	5·539	Arable, &c.	568	4·087	Wood, &c.
519	8·511	Arable, &c.	569	3·248	Pasture.
520	6·446	Arable, &c.	570	2·541	Road.
521	7·072	Arable, &c.	571	2·806	Arable, &c.
522	·613	Wood, &c.	572	4·704	Pasture, &c.
523	7·826	Arable, &c.	573	5·182	Arable.
524	8·793	Arable, &c.	574	8·155	Pasture, &c.
525	7·264	Arable, &c.	575	·873	Pasture.
526	2·901	Arable.	576	1·359	Ornamental ground, orchard, &c.
527	13·468	Ornamental ground.			
528	10·313	Pond.	577	·567	Stackyard.
529	19·884	Houses, ornamental ground, &c.	578	1·347	Pasture.
			579	1·128	Pasture.
530	1·602	Pasture.	580	·787	Orchard.
531	6·929	Road.	581	9·348	Arable, &c.
532	10·186	Arable, &c.	582	1·339	Pasture.
533	·237	Houses, garden, &c.	583	3·191	Arable.

No. on Plan.	Area in Acres.	Remarks.	No. on Plan.	Area in Acres.	Remarks.
584	4·257	Arable, &c.	634	5·503	Arable.
585	9·845	Arable.	635	7·745	Pasture, &c.
586	9·929	Arable.	636	15·682	Pasture, &c.
587	8·013	Arable.	637	8·094	Arable, &c.
588	7·671	Arable.	638	7·738	Arable, &c.
589	6·903	Arable, &c.	639	9·429	Arable, &c.
590	3·418	Pond.	640	13·467	Arable, &c.
591	6·583	Wood, &c.	641	12·586	Arable, &c.
592	20·890	Pasture, &c.	642	6·765	Road.
593	7·568	Arable.	643	10·409	Arable.
594	·468	Wood.	644	14·468	Arable, &c.
595	4·683	Pasture.	645	9·019	Arable.
596	8·423	Arable, &c.	646	5·757	Arable.
597	3·499	Arable.	647	7·781	Arable, &c.
598	6·644	Arable, &c.	648	5·801	Pasture, &c.
599	6·016	Arable, &c.	649	4·847	Arable.
600	5·933	Arable, &c.	650	·345	House and yards.
601	2·547	Road.	651	5·894	Arable, &c.
602	6·012	Arable.	652	10·390	Arable.
603	5·390	Pasture.	653	3·906	Wood.
604	14·246	Arable, &c.	654	6·871	Arable.
605	2·226	Pasture, &c.	655	6·003	Arable, &c.
606	12·180	Arable, &c.	656	·664	Pasture, &c.
607	11·027	Wood, &c.	658	5·804	Railway.
608	2·081	Pond.	659	1·002	Arable.
609	·384	Wood.	661	6·337	Pasture.
610	9·654	Pasture.	662	·260	Pasture, &c.
611	7·761	Arable, &c.	663	·130	Pasture.
612	12·059	Arable, &c.	664	7·166	Arable, &c.
613	9·307	Arable.	665	5·890	Arable, &c.
614	16·255	Pasture.	666	·292	Pasture, &c.
614a	11·021	Arable.	667	·626	Arable.
615	5·148	Wood, &c.	668	·377	Pasture.
616	474·354	Ornamental ground, &c. (part of).	669	2·579	Arable.
617	3·088	Nursery.	670	·572	Houses, gardens, &c. (part of).
618	1·230	Wood, &c.	671	2·043	Arable.
619	·486	Wood (part of).	672	3·773	Arable.
620	2·521	Pond.	673	2·536	Road.
621	3·958	Pasture, &c.	674	1·532	Arable.
622	12·022	Pasture.	675	3·628	Arable, &c.
623	7·686	Arable, &c.	676	·926	Houses, gardens, &c.
624	6·634	Arable, &c.	677	1·939	Arable, &c.
625	7·099	Arable.	678	·513	Pasture, &c.
626	8·871	Arable.	679	·498	Pasture.
627	6·559	Arable.	680	·516	Arable.
628	6·543	Arable.	681	1·861	Arable.
629	12·113	Arable, &c.	682	1·327	Arable.
630	11·810	Arable.	683	2·991	Arable.
631	8·363	Pasture.	684	4·672	Arable.
632	14·681	Pasture, &c.	685	3·928	Arable.
633	6·469	Arable, &c.	686	2·746	Houses, brickyard, &c.

No. on Plan.	Area in Acres.	Remarks.	No. on Plan.	Area in Acres.	Remarks.
687	3·157	Pasture.	738	5·090	Pasture.
688	7·834	Pasture.	739	·810	Pasture and orchard.
689	6·846	Arable.	740	·845	Arable.
690	4·490	Arable, &c.	741	·537	Pasture.
691	4·829	Arable.	742	·842	Pasture.
692	2·147	Arable, &c.	743	11·452	Pasture, &c.
693	1·075	Arable, &c.	744	7·741	Arable.
694	2·172	Arable, &c.	745	9·257	Arable.
695	·987	Arable.	746	9·959	Arable.
696	3·704	Arable.	747	1·318	Arable.
697	2·992	Arable.	748	·178	Road.
698	2·106	Arable.	749	2·227	Arable.
699	2·035	Arable, &c.	750	1·035	Pasture.
700	1·972	Arable.	751	14·003	Pasture, &c.
701	3·134	Arable.	752	5·881	Arable, &c.
701a	1·173	Arable.	753	4·679	Pasture, &c.
702	7·690	Arable.	754	4·620	Arable, &c.
703	1·169	Arable, &c.	755	11·762	Pasture, &c.
704	·168	Houses, garden, &c.	756	2·578	Arable.
705	1·039	Arable.	757	4·160	Pasture, &c.
706	·996	Houses, gardens, &c.	758	1·741	Arable.
707	1·014	Arable, &c.	759	1·742	Arable.
708	·703	House, pasture, &c.	760	1·711	Arable.
709	3·710	Pasture.	761	1·805	Arable,
710	4·697	Pasture.	762	2·288	Arable, &c.
711	5·799	Pasture, &c.	763	4·323	Arable.
712	5·120	Arable, &c.	764	3·931	Arable, &c.
713	·467	Road.	765	4·219	Arable.
714	·866	Arable.	766	3·159	Arable.
715	·893	Arable.	767	8·220	Arable, &c.
716	2·039	Arable, &c.	768	7·356	Arable.
717	1·452	Road.	769	11·537	Arable.
718	1·717	Arable, &c.	770	·187	Wood.
719	·766	Arable, &c.	771	2·342	Pond and stream.
720	·156	House, gardens, &c.	772	·196	Wood.
721	1·439	Arable, &c.	773	14·074	Wood, &c.
722	2·921	Arable.	773a	2·378	Pasture, &c.
723	·750	Houses, gardens, &c.	774	1·147	Arable.
724	1·395	Arable.	775	4·742	Arable, &c.
725	·986	Arable, waste, &c.	776	2·190	Arable.
726	·876	Arable.	777	2·523	Arable.
727	1·069	Arable.	778	1·984	Arable.
728	2·597	Arable.	779	2·690	Arable, &c.
729	·331	Arable.	780	4·941	Arable, &c.
730	·351	Arable.	781	2·249	Arable.
731	·579	Arable.	782	·308	Road.
732	·816	Arable.	783	1·743	Arable.
733	·988	Arable.	784	3·697	Arable, &c.
734	2·868	Arable.	785	2·844	Arable, &c.
735	2·602	Arable.	786	3·714	Pasture, &c.
736	4·453	Pasture.	787	4·242	Arable.
737	1·265	Arable.	788	3·538	Pasture, &c.

No. on Plan.	Area in Acres.	Remarks.
789	3·164	Pasture.
790	3·843	Arable.
791	5·877	Road.
792	3·689	Pasture, &c.
793	6·246	Pasture, &c.
794	4·526	Arable.
795	3·648	Arable, &c.
796	5·634	Arable.
797	1·092	Pasture, &c.
798	·171	Pasture, &c.
799	1·605	Houses, ornamental ground, &c. (part of).
800	14·507	Ornamental ground.
801	1·500	Pasture, &c.
802	·456	Pasture.
803	1·083	Arable.
804	2·200	Arable.
805	2·433	Pasture.
806	4·931	Arable.
807	2·381	Arable.
808	2·738	Arable.
809	5·647	Arable.
810	2·947	Arable.
811	1·641	Wood.
812	1·316	Arable.
813	1·951	Arable.
814	4·703	Arable, &c.
815	3·141	Arable.
816	3·815	Arable.
817	5·892	Arable.
818	3·600	Pasture, &c.
819	2·348	Pasture.
820	1·203	Pasture.
821	1·989	Arable, &c.
822	3·408	Arable, &c.
823	1·915	Pasture, &c.
824	3·410	Pasture.
825	5·261	Pasture, &c.
826	·339	Road.
827	11·945	Arable.
828	8·570	Arable, &c.
829	·178	Pasture, &c.
830	·399	Pasture, &c.
831	15·644	Pasture, &c.
832	·093	Pasture, &c.
833	·393	Road.
834	2·531	Pasture, &c.
835	3·868	Wood, &c. (part of).
836	·614	Arable.
837	2·379	Arable.
838	4·586	Pasture, &c.
839	2·270	Arable.
840	3·214	Pasture, &c.
841	3·225	Arable, &c.
842	1·288	Pasture, &c.
843	·121	Road.
844	·128	Stackyard.
845	·525	Road.
846	2·284	Wood, &c.
847	·386	Wood (part of).
848	2·398	Pasture, &c.
849	3·985	Pasture, &c.
850	6·302	Arable, pasture, &c.
851	10·734	Arable, &c.
852	2·966	Wood, &c.
853	1·492	Wood, &c.
	4381·570	Area of the numbered part of the Parish.
	9·564	Village of Stainsby (unnumbered).
	17·751	Village of Astwith (unnumbered).
	11·812	Village of Hardstoft (unnumbered).
	8·026	Village of Rowthorn (unnumbered).
	4428·723	Total area of the Parish and Township.

RECAPITULATION.

4295·159	Land.
70·897	Roads.
25·971	Railways.
36·696	Water.
4428·723	Total area of the Parish and Township of Ault Hucknall, in the County of Derby.

INDEX TO PLACES

IN THE

PARISH OF AULT HUCKNALL.

COUNTY OF DERBY.

Name of Place.	No. of Sheet.		Name of Place.	No. of Sheet.	
	6-inch scale.	25·344 in. scale.		6-inch scale.	25·344 in. scale.
Astwith - -	XXXI.	5	Mill Farm - -	XXXI.	5
Ault Hucknall -	"	6	Old Hall (in ruins)	"	"
Bramleylane Farm	"	1			
Bramleyvale -	"	2	Prospect House -	XXX.	8
Common End -	XXX.	8	Rowthorn - -	XXXI.	6
Holmewood Colliery	"	4	Seanor House -	XXX.	8
Holmewood Farm	"	"	Stainsby Hagg -	XXXI.	1
Hardwick Hall -	XXXI.	5	Stainsby - -	"	"
Hardwick Park -	"	6	Stainsbybrook -	"	"
Hardstoft - -	"	9	StainsbyMill(Flour)	"	"
Moorclose - -	XXX.	8	St. John the Baptist's Church (Vicarage) -	"	2
Manor House -	XXXI.	1			

LONDON:
Printed by George E. Eyre and William Spottiswoode,
Printers to the Queen's most Excellent Majesty.
For Her Majesty's Stationery Office.

DEPOTS FOR THE SALE OF ORDNANCE MAPS, &c.

ENGLAND AND WALES.

1, Saint Martin's Place, Charing Cross—LONDON.

SCOTLAND.

Ordnance Survey Office, Post-office Buildings—EDINBURGH.

IRELAND.

Ordnance Survey Office, Phœnix Park—DUBLIN.

ORDNANCE SURVEY OF ENGLAND.

BOOK OF REFERENCE TO THE PLAN

OF THE

PARISH OF BAKEWELL

(HUNDRED OF HIGH PEAK),

IN THE

COUNTY OF DERBY.

CONTAINING 41961·814 ACRES.

COLONEL A. C. COOKE, C.B., R.E.,
DIRECTOR-GENERAL OF THE ORDNANCE SURVEYS.

LONDON:
PRINTED BY GEORGE E. EYRE AND WILLIAM SPOTTISWOODE,
PRINTERS TO THE QUEEN'S MOST EXCELLENT MAJESTY.
FOR HER MAJESTY'S STATIONERY OFFICE.

1879.

Price Six Shillings.

ORDNANCE SURVEY OF ENGLAND.

BOOK OF REFERENCE TO THE PLAN

OF THE

PARISH OF BAKEWELL

(HUNDRED OF HIGH PEAK),

IN THE

COUNTY OF DERBY.

CONTAINING 41961·814 ACRES.

COLONEL A. C. COOKE, C.B., R.E.,
DIRECTOR-GENERAL OF THE ORDNANCE SURVEYS.

LONDON:
PRINTED BY GEORGE E. EYRE AND WILLIAM SPOTTISWOODE,
PRINTERS TO THE QUEEN'S MOST EXCELLENT MAJESTY.
FOR HER MAJESTY'S STATIONERY OFFICE.

1879.

Price Six Shillings.

[7412.—50.—7/79.]

which does not follow the centre of the fence, the area is calculated to the Parish or oth and not to the centre.

(2.) The fences, &c., bounding either side of a railway are included wholly within its

SURVEY O

H OF BAK

ERBYSHIF

TO THE S

of $\frac{1}{2500}$ *or*

Index One I

EXPLANATORY REMARKS.

The Scale of the Parish Plans is the 1-2500th of the actual length on the ground, and is equal to 25·344 inches to a mile, or 3·157 chains to an inch, which is very approximately equal to one square inch to one acre, the square of 1·0018 inch being equal to one acre.

The length of each sheet is 1½ miles, and the width 1 mile, the area of each sheet is therefore 960 acres.

Each enclosure has a reference number to the area which is given in this Book.

The Braces [⌒] on the plans are to indicate that the spaces so braced are included under the same reference number.

The Altitudes in feet above the Mean Level of the Sea are written thus —31·4.

The Scale of the Plans of the County is 6 inches to a mile, and each sheet contains the same area as 16 sheets of the Parish Plans. There is therefore a double reference number to each sheet, as VI. 9., the Roman Numerals referring to the County Plans, the Arabic Figures to the Parish Plans.

The numbers of the adjoining plans are printed on the margin of this plan.

The dimensions of the sheets on the Six-inch scale being four miles by six miles, the area is twenty-four square miles, equal to 15,360 acres.

The following are the characters employed on the Ordnance Plans on the Scales of 1–2500, and 6 inches to a mile :—

County Names	C	Hundreds or Wards	W
Parishes	P	Townships	T
Extra Parochial	E	Division of Townships	T

Antiquities ..... ROMAN / Druidical or Saxon / Norman or Subsequent

The descriptions of the boundaries are shown by the following initials :—

Centre of Stream	*C.S.*	Centre of Fence	*C.F.*
Centre of Road	*C.R.*	Top of Cop	*T.C.*
Side of Stream or Drain	*S.S.* or *S.D.*	Centre of Wall	*C.W.*
Root of Hedge	*R.H.*	Defaced	*Def.*
Face of Wall	*F.W.*	Track of Stream	*T.S.*
Undefined	*Und.*		

Where a change occurs in the boundaries, the symbol [o—o] is used to show the part at which the change takes place.

N.B.—The areas are computed to the centre of fence, or other boundary of enclosure, except in the following cases :—

(1.) When the fence or other boundary is also the boundary of a Parish or other Civil Division, which does not follow the centre of the fence, the area is calculated to the Parish or other boundary, and not to the centre.

(2.) The fences, &c., bounding either side of a railway are included wholly within its area.

N.B.—To convert Decimal Fractions of an Acre into Roods and Perches, multiply the decimal first by 4 and then by 40, preserving the same number of decimals in the product.

Examples—

			Acres.				Acres.
			633·357				527·013
			4				4
			1·428				·052
			40				40
A.	R.	P.	17·120	A.	R.	P.	2·080
633	1	17		527	0	2	

TABLE

FOR CONVERTING DECIMAL PARTS OF AN ACRE INTO ROODS AND PERCHES.

Perch.	0 Rood.	1 Rood.	2 Roods.	3 Roods.	Perch.	0 Rood.	1 Rood.	2 Roods.	3 Roods.
0	·000	·250	·500	·750	21	·131	·381	·631	·881
1	·006	·256	·506	·756	22	.137	·387	·637	·887
2	·012	·262	·512	·762	23	·144	·394	·644	·894
3	·019	·269	·519	·769	24	·150	·400	·650	·900
4	·025	·275	·525	·775	25	·156	·406	·656	·906
5	·031	·281	·531	·781	26	·162	·412	·662	·912
6	·037	·287	·537	·787	27	·169	·419	·669	·919
7	·044	·294	·544	·794	28	·175	·425	·675	·925
8	·050	·300	·550	·800	29	·181	·431	·681	·931
9	·056	·306	·556	·806	30	·187	·437	·687	·937
10	·062	·312	·562	·812	31	·194	·444	·694	·944
11	·069	·319	·569	·819	32	·200	·450	·700	·950
12	·075	·325	·575	·825	33	·209	·456	·706	·956
13	·081	·331	·581	.831	34	·212	·462	·712	·962
14	·087	·337	·587	·837	35	·216	·469	·719	·969
15	·094	·344	·594	·844	36	·225	·475	·725	·975
16	·100	·350	·600	·850	37	·231	·481	·731	·981
17	·106	·356	·606	·856	38	·237	·487	·737	·987
18	·112	·362	·612	·862	39	·244	·494	·744	·994
19	.119	·369	·619	·869	40	·250	·500	·750	1·000
20	·125	·375	·625	·875					

PARISH OF BAKEWELL,

IN THE

COUNTY OF DERBY.

HUNDRED OF HIGH PEAK.

INDEX TO TOWNSHIPS.

Township of	Area in Acres.		Page.
Ashford		2553·984	71
Bakewell		3063·962	78
Baslow		3080·861	19
Beeley		3237·019	86
Blackwell		1082·614	29
Brushfield		648·571	46
Bubnell (exclusive of the detached part)	818·965		17
„ (Detached)	1734·590		18
„ (including the detached part)	2553·555	2553·555	
Buxton		1823·096	24
Calver		775·071	14
Chelmorton		2028·293	54
Curbar (exclusive of the detached part)	1051·551		2
„ (Detached)	101·858		5
„ (including the detached part)	1153·409	1153·409	
Flagg (exclusive of the detached part)	1803·989		62
„ (Detached)	·815		68
„ (including the detached part)	1804·804	1804·804	
Froggatt		445·566	1
Great Longstone (exclusive of the detached part)	2544·354		7
„ (Detached)	483·610		13
„ (including the detached part)	3027·964	3027·964	
Carried forward		27278·769	

Township of	Area in Acres.		Page.
Brought forward - -		27278·769	
Great Rowsley (exclusive of the detached part) -	583·296		106
„ (Detached) - - -	116·916		108
„ (including the detached part) -	700·212	700·212	
Harthill - - - - - - - - -		920·274	109
Hassop - - - - - - -		1362·670	52
Little Longstone (exclusive of the detached part)	1033·650		48
„ (Detached) - - - -	4·253		51
„ (including the detached part) -	1037·903	1037·903	
Monyash - - - - - -		3146·105	90
Nether Haddon - - - - - -		1498·732	104
Over Haddon - - - - -		1398·676	100
Rowland - - - - - - - - -		302·724	51
Sheldon - - - - - - -		1070·164	68
Taddington - - - - - - - -		3008·311	32
Wardlow (part of), exclusive of the detached part)	219·962		6
„ (Detached) - - - -	17·312		7
„ (including the detached part) - -	237·274	237·274	
Total area of the Parish - - -		41961·814	

PARISH OF BAKEWELL,

IN THE

COUNTY OF DERBY—(NORTHERN DIVISION).

HUNDRED OF HIGH PEAK.

No. on Plan.	Area in Acres.	Remarks.
TOWNSHIP OF FROGGATT.		
1	1·142	Arable, &c.
2	1·115	Rough pasture, &c.
3	3·141	Arable, &c.
4	2·843	Arable.
5	1·175	Wood.
6	4·340	Arable, &c.
7	1·195	Arable, &c.
8	4·226	Pasture, &c.
9	3·823	Arable, &c.
10	4·395	Arable.
11	1·283	Arable, &c.
11a	2·395	Wood.
12	5·154	Rough pasture, &c.
13	1·152	Pasture, &c.
14	2·803	Arable, &c.
15	3·639	Arable.
16	2·278	Arable.
17	2·015	Arable.
18	1·305	Arable, &c.
19	9·557	Rough pasture, &c.
20	2·097	Arable, &c.
21	6·622	Arable.
22	·561	Road.
23	2·307	Arable.
24	2·396	Arable.
25	1·436	Arable, &c.
26	·403	Houses, yards, &c.
27	1·005	Pasture, &c.
28	·608	Arable.
29	1·204	Pasture.
30	·780	Pasture, &c.
31	6·822	River (part of).
32	7·584	Arable, &c.
33	3·758	Arable.
34	2·485	Pasture, &c.
35	·526	Arable.
36	2·048	Houses, gardens, &c.
37	1·769	Houses, gardens, &c.
38	·326	Arable.
39	·264	Road.
40	·361	Arable.
41	·848	Arable.
42	·744	Arable, &c.
43	·582	Pasture, &c.
44	·349	Arable.
45	·798	Houses, gardens, &c.
46	·224	Pasture, &c.
47	1·913	Arable, &c.
48	2·046	Rough pasture, &c.
49	1·263	Arable, &c.
50	·606	Houses, yards, &c.
51	15·235	Wood, &c.
52	·255	Pasture, &c.
53	2·286	Arable, &c.
54	2·471	Arable, &c.
55	5·070	Arable, &c.
56	1·691	Arable.
57	5·192	Wood, &c.
58	4·402	Pasture, &c.
59	8·488	Wood, &c.
59a	4·620	Rough pasture, &c.
60	·840	Pasture, &c.
61	8·012	Wood, &c.
62	10·750	Wood, &c.
63	3·013	Arable, &c.
64	3·691	Pasture.
65	8·637	Arable, &c.
66	4·510	Arable, &c.
67	29·805	Wood, &c.
67a	29·428	Rough pasture, &c.
68	·287	Houses, gardens, &c.
69	·921	Rough pasture, &c.
70	1·579	Wood.
71	·132	Rough pasture.
72	·958	Arable, &c.
73	35·658	Rough pasture, &c.

No. on Plan.	Area in Acres.	Remarks.
74	·366	Arable, &c.
75	7·231	Arable, &c.
76	4·999	Arable, &c.
77	3·466	Arable, &c.
78	4·834	Pasture.
79	5·423	Arable.
80	·604	Pasture.
81	·843	Pasture.
82	·158	Road.
83	1·512	Pasture, &c.
84	·398	Rough pasture, &c.
85	·938	Pasture, &c.
86	·502	Pasture, &c.
87	·392	Pasture.
88	·477	Arable.
89	·382	Pasture, &c.
90	5·107	Road (part of).
91	7·739	Rough pasture, &c.
92	1·091	Arable, &c.
93	1·830	Pasture, &c.
94	·492	Pasture.
95	·483	Pasture.
96	·661	Rough pasture, &c.
97	32·504	Rough pasture, &c.
98	1·201	Rough pasture, &c.
99	·403	Houses, orchard, &c.
100	·232	Arable.
101	·799	Pasture, &c.
102	·343	Pasture, &c.
103	·337	Arable.
104	·672	Rough pasture, &c.
105	·704	Pasture.
106	·202	House, garden, &c.
107	1·356	Road.
108	·906	Pasture, &c.
109	·613	Rough pasture, &c.
110	2·877	Pasture, &c.
111	·284	Arable.
112	5·471	Arable, &c.
113	4·007	Arable.
114	·932	Arable.
115	·455	Pasture.
116	·644	Houses, yards, &c.
117	1·274	Arable.
118	·127	Houses, garden, &c.
119	1·594	Pasture, &c.
120	·541	Houses, nursery, &c.
121	·355	Arable.
122	1·604	Rough pasture, &c.
123	1·085	Road.
124	1·743	Houses, gardens, &c.
125	·503	Nursery, &c.
126	2·173	Nursery, &c.
127	4·491	Arable, &c.
128	3·194	Arable, &c.
129	2·663	Arable, &c.
130	·083	House, garden, &c.
131	2·152	Nursery, &c.
132	1·778	Nursery, &c.
133	1·365	Pasture.
134	3·406	Rough pasture, &c.
135	·566	Rough pasture, &c.
136	·813	Nursery.
137	·919	Nursery.
138	·678	Road.
139	1·923	Arable.
140	·476	Nursery.
141	1·406	Nursery, &c.
142	2·142	Arable.
	445·566	

RECAPITULATION.

429·535	Land.
9·209	Roads.
6·822	Water.
445·566	Total area of the Township of Froggatt.

TOWNSHIP OF CURBAR.

1	·381	Pasture.
2	·529	Wood.
3	·797	Wood, &c.
4	1·948	Arable.
5	·894	Road.
6	·776	Wood, &c.
7	4·191	Arable, &c.
8	1·797	Pasture, &c.
9	4·254	Arable, pasture, &c.
10	8·914	Rough pasture, &c.
11	·291	Houses, orchard, &c.
12	·099	House, yards, &c.
13	·329	Houses, gardens, &c.
14	·855	Road.
15	11·258	Wood, &c.
16	2·074	Pasture, &c.

No. on Plan.	Area in Acres.	Remarks.	No. on Plan.	Area in Acres.	Remarks.
17	3·111	Arable, &c.	69	3·385	Pasture, &c.
18	2·512	Arable.	70	1·588	Arable.
19	3·002	Arable, &c.	71	·655	Pasture.
20	7·965	Wood, &c.	72	1·397	Arable.
21	2·040	Wood, &c.	73	7·439	Rough pasture, &c.
22	·462	Pasture, &c.	74	1·154	Arable.
23	1·513	Pasture, &c.	75	1·061	Arable.
24	1·933	Rough pasture, &c.	76	3·259	Rough pasture, &c.
25	1·529	Arable, &c.	77	11·113	Rough pasture, &c.
26	2·685	Arable, &c.	78	2·895	Rough pasture, &c.
27	3·543	Arable.	79	·457	Pasture, &c.
28	4·050	Arable.	80	7·101	Arable.
29	2·558	Rough pasture, &c.	81	6·178	Arable.
30	1·728	Arable.	82	6·324	Arable.
31	2·446	Arable.	83	4·139	Arable.
32	1·364	Arable, &c.	84	5·561	Arable, &c.
33	1·239	Arable.	85	2·026	Arable, &c.
34	11·304	Rough pasture, &c.	86	8·218	Rough pasture, &c.
35	1·004	Pasture, &c.	87	2·618	Arable.
36	1·524	Rough pasture, &c.	88	3·390	Arable.
37	1·495	Rough pasture, &c.	89	·478	Arable.
38	12·589	Rough pasture, &c.	90	·621	Arable.
39	·966	Rough pasture, &c.	91	3·747	Rough pasture, &c.
40	1·028	Arable, &c.	92	1·337	Arable.
41	·782	Arable, &c.	93	·821	Arable.
42	1·798	Road.	94	·378	House, pasture, &c.
43	1·301	Arable, &c.	95	·837	Pasture, &c.
44	·836	Arable.	96	2·748	Arable, &c.
45	1·002	Arable, &c.	97	7·015	Rough pasture, &c.
46	1·194	Arable, &c.	98	1·678	Pasture.
47	1·205	Pasture, &c.	99	1·536	Arable.
48	3·005	Arable, &c.	100	6·963	Rough pasture, &c.
49	2·019	Pasture, &c.	101	·341	Pasture, &c.
50	·377	Houses, yards, &c.	102	·991	Pasture, &c.
51	1·769	Rough pasture, &c.	103	1·431	Pasture, &c.
52	1·728	Pasture, &c.	104	·235	Arable, &c.
53	1·338	Pasture, &c.	105	·888	Pasture, &c.
54	1·373	Rough pasture, &c.	106	1·560	Pasture, &c.
55	1·521	Pasture, &c.	107	1·868	Arable.
56	15·618	Rough pasture, &c.	108	2·039	Rough pasture.
57	·242	Rough pasture, &c.	109	4·121	Arable.
58	·678	Rough pasture, &c.	110	1·882	Arable.
59	·485	Rough pasture.	111	70·031	Rough pasture, &c.
60	87·443	Rough pasture, &c.	112	·142	Road.
61	4·211	Arable, &c.	113	·892	Wood.
62	3·253	Arable.	114	1·053	Arable.
63	3·563	Arable.	115	2·770	Pasture, &c.
64	2·828	Arable.	116	1·079	Arable.
65	3·225	Arable, &c.	117	1·071	Pasture.
66	6·199	Arable.	118	1·177	Arable.
67	5·017	Arable, &c.	119	·466	Arable.
68	1·556	Arable.	120	·747	Arable, &c.

No. on Plan.	Area in Acres.	Remarks.	No. on Plan.	Area in Acres.	Remarks.
121	·511	Arable.	173	·621	Pasture, &c.
122	1·288	Pasture.	174	1·269	Rough pasture, &c.
123	1·389	Arable.	175	·400	Rough pasture, &c.
124	·451	Arable.	176	3·036	Pasture, &c.
125	1·929	Arable, &c.	177	1·243	Pasture.
126	·743	Pasture, &c.	178	4·649	Arable.
127	·914	Arable, &c.	179	3·343	Pasture.
128	1·241	Arable.	180	1·523	Pasture, &c.
129	2·084	Arable.	181	8·501	Pasture, &c.
130	·896	Arable, &c.	182	10·080	River (part of).
131	·113	Houses, garden, &c.	183	4·236	Arable.
132	·775	Arable, &c.	184	·626	Pasture.
133	1·495	Arable.	185	·273	Houses, gardens, &c.
134	1·265	Arable, &c.	186	·752	Church and graveyard.
135	1·044	Arable.			
136	·161	Arable.	187	·370	Houses, garden, &c.
137	·839	Arable, &c.	188	1·098	Houses, ornamental ground, &c.
138	1·070	Arable.			
139	·892	Arable.	189	·910	Pasture.
140	·656	Arable.	190	2·734	Arable.
141	·702	Pasture, &c.	191	1·643	Arable, &c.
142	·220	Rough pasture, &c.	192	2·033	Arable.
143	·766	Pasture.	193	1·972	Arable.
144	·609	Waste, pasture, &c.	194	·905	Arable.
145	1·477	Rough pasture, &c.	195	2·493	Arable.
146	3·589	Rough pasture, &c.	196	3·377	Arable, &c.
147	2·159	Arable.	197	1·366	Arable, &c.
148	3·078	Arable.	198	2·730	Arable, &c.
149	4·077	Arable.	199	1·986	Road.
150	5·299	Pasture, &c.	200	·425	Houses, yards, &c.
151	·983	Pasture, &c.	201	·240	Pasture.
152	1·522	Arable.	202	2·598	Arable, &c.
153	1·846	Arable.	203	2·250	Arable.
154	·613	Road.	204	1·656	Arable.
155	·595	Arable.	205	1·014	Arable.
156	4·394	Pasture, &c.	206	1·241	Arable, &c.
157	·146	Stackyard, &c.	207	3·671	Arable, &c.
158	·343	Pasture, &c.	208	2·971	Pasture.
159	·330	Orchard.	209	1·119	Pasture.
160	3·716	Arable.	210	2·555	Pasture.
161	1·249	Arable, &c.	211	1·825	Pasture.
162	·468	Arable.	212	1·843	Pasture.
163	3·742	Arable, &c.	213	5·325	Pasture.
164	·691	Arable.	214	3·652	Pasture, &c.
165	·640	Arable.	215	2·348	Pasture, &c.
166	·944	Arable.	216	2·781	Pasture, &c.
167	4·892	Pasture, &c.	217	2·873	Pasture.
168	1·441	Rough pasture, &c.	218	3·977	Road (part of).
169	·419	Pasture.	219	2·542	Arable.
170	·221	Rough pasture.	220	2·172	Arable, &c.
171	·904	Rough pasture, &c.	221	2·299	Arable.
172	·457	Pasture, &c.	222	2·365	Arable.

No. on Plan.	Area in Acres.	Remarks.
87	·169	Arable.
88	1·879	Arable, &c.
89	·957	Road (part of).
90	·350	Arable.
91	1·057	Arable.
92	1·098	Arable.
93	4·021	Pasture, &c.
94	3·672	Arable, pasture, &c.
95	·750	Arable.
96	·517	Arable.
97	·586	Arable.
98	1·356	Arable.
99	2·502	Arable.
100	·212	Road.
101	1·361	Arable.
	216·499	Area of the numbered part of the Township (Proper) in this Parish.
	3·463	Village of Wardlow (part of) unnumbered.
	219·962	

RECAPITULATION.

214·370	Land.
5·592	Roads.
219·962	Area of the part of the Township of Wardlow (exclusive of the detached portion) in the Parish of Bakewell.

TOWNSHIP OF WARDLOW (Detached).

1	8·548	Pasture and whins.
2	8·764	Rough pasture, &c.
	17·312	Area of the Township of Wardlow (Detached).

RECAPITULATION.

231·682	Land.
5·592	Roads.
237·274	Area of all the parts of the Township of Wardlow, in the Parish of Bakewell.

TOWNSHIP OF GREAT LONGSTONE.

1	7·667	Pasture, &c.
2	·638	Reservoir.
3	1·393	Road (part of).
4	3·732	Pasture, &c.
5	6·485	Arable, &c.
6	·102	House, garden, &c.
7	1·686	Pasture, &c.
8	·404	Houses, yards, &c.
9	3·278	Arable.
10	2·048	Arable, &c.
11	6·872	Arable.
12	6·586	Arable, &c.
13	15·085	Arable, &c.
14	3·806	Pasture, &c.
15	5·972	Arable, &c.
16	2·473	Arable.
17	5·036	Arable, &c.
18	2·906	Arable, &c.
19	1·631	Wood.
20	2·642	Arable.
21	2·952	Arable, &c.
22	·894	Wood.
23	2·025	Arable.
24	1·363	Arable.
25	1·396	Arable.
26	13·771	Pasture, &c.
27	5·517	Arable, &c.
28	5·466	Arable, &c.
29	3·892	Arable.
30	12·357	Pasture, &c.
31	1·448	Arable, &c.
32	2·302	Arable, &c.
33	·908	Wood.
34	2·103	Arable.
35	1·231	Pasture.
36	2·757	Arable.
37	·567	Houses, yards, &c.

RECAPITULATION FOR THE TOWNSHIP.

1127·268	Land.
15·760	Roads.
10·381	Water.
1153·409	Total area of the Township of Curbar.

TOWNSHIP OF WARDLOW (PART OF).

No. on Plan.	Area in Acres.	Remarks.
1	·158	Houses, yard, &c. (part of).
2	·087	Houses, yards, &c.
3	2·967	Arable.
4	·650	Arable.
5	7·795	Pasture, &c.
6	·943	Road (part of).
7	8·795	Arable.
8	·678	Road (part of).
9	1·771	Arable.
10	1·580	Arable.
11	6·520	Arable, &c.
12	5·064	Pasture, &c.
13	6·651	Arable.
14	·336	Arable.
15	6·780	Arable.
16	1·205	Arable.
17	2·310	Arable.
18	·538	Arable, &c.
19	3·835	Pasture, &c.
20	·688	Pasture and marsh.
21	14·344	Arable, &c.
22	3·028	Arable.
23	3·013	Arable.
24	2·992	Arable.
25	4·078	Arable.
26	2·148	Arable.
27	1·464	Arable.
28	2·603	Arable, &c.
29	2·163	Arable.
30	2·328	Arable.
31	1·759	Arable, &c.
32	2·608	Arable.
33	2·553	Road.
34	4·089	Arable, &c.
35	4·499	Arable, &c.
36	3·532	Arable.
37	1·016	Arable.
38	2·257	Arable.
39	1·259	Arable.
40	1·026	Arable.
41	·972	Arable.
42	·081	Pasture, &c.
43	1·403	Arable.
44	1·270	Pasture, &c.
45	1·750	Arable.
46	1·215	Arable, &c.
47	1·226	Arable, &c.
48	·079	Waste, &c.
49	1·052	Arable, &c.
50	1·509	Arable, &c.
51	·595	Pasture.
52	4·349	Arable.
53	4·303	Arable, &c.
54	3·635	Arable.
55	·278	Waste, &
56	·642	Church, graveyard, &c.
57	·738	Arable.
58	·789	Arable.
59	·923	Arable.
60	1·180	Arable.
61	·999	Pasture, arable, &c.
62	2·634	Pasture, &c.
63	5·011	Arable, &c.
64	1·091	Arable, &c.
65	·587	Arable.
66	1·470	Pasture, &c.
67	·744	Arable, &c.
68	1·475	Arable.
69	1·536	Arable.
70	·249	Road.
71	1·793	Arable.
72	8·939	Arable, &c.
73	·852	Arable.
74	·183	Pasture, &c.
75	1·403	Arable, &c.
76	·533	Arable.
77	1·064	Arable.
78	1·698	Pasture, &c.
79	1·201	Arable, &c.
80	1·095	Arable.
81	1·144	Arable.
82	1·202	Arable.
83	1·626	Arable.
84	4·179	Arable, &c.
85	2·175	Arable.
86	1·030	Arable.

No. on Plan.	Area in Acres.	Remarks.
87	·169	Arable.
88	1·879	Arable, &c.
89	·957	Road (part of).
90	·350	Arable.
91	1·057	Arable.
92	1·098	Arable.
93	4·021	Pasture, &c.
94	3·672	Arable, pasture, &c.
95	·750	Arable.
96	·517	Arable.
97	·586	Arable.
98	1·356	Arable.
99	2·502	Arable.
100	·212	Road.
101	1·361	Arable.
	216·499	Area of the numbered part of the Township (Proper) in this Parish.
	3·463	Village of Wardlow (part of) unnumbered.
	219·962	

RECAPITULATION.

214·370	Land.
5·592	Roads.
219·962	Area of the part of the Township of Wardlow (exclusive of the detached portion) in the Parish of Bakewell.

TOWNSHIP OF WARDLOW (DETACHED).

1	8·548	Pasture and whins.
2	8·764	Rough pasture, &c.
	17·312	Area of the Township of Wardlow (Detached).

RECAPITULATION.

231·682	Land.
5·592	Roads.
237·274	Area of all the parts of the Township of Wardlow, in the Parish of Bakewell.

TOWNSHIP OF GREAT LONGSTONE.

1	7·667	Pasture, &c.
2	·638	Reservoir.
3	1·393	Road (part of).
4	3·732	Pasture, &c.
5	6·485	Arable, &c.
6	·102	House, garden, &c.
7	1·686	Pasture, &c.
8	·404	Houses, yards, &c.
9	3·278	Arable.
10	2·048	Arable, &c.
11	6·872	Arable.
12	6·586	Arable, &c.
13	15·085	Arable, &c.
14	3·806	Pasture, &c.
15	5·972	Arable, &c.
16	2·473	Arable.
17	5·036	Arable, &c.
18	2·906	Arable, &c.
19	1·631	Wood.
20	2·642	Arable.
21	2·952	Arable, &c.
22	·894	Wood.
23	2·025	Arable.
24	1·363	Arable.
25	1·396	Arable.
26	13·771	Pasture, &c.
27	5·517	Arable, &c.
28	5·466	Arable, &c.
29	3·892	Arable.
30	12·357	Pasture, &c.
31	1·448	Arable, &c.
32	2·302	Arable, &c.
33	·908	Wood.
34	2·103	Arable.
35	1·231	Pasture.
36	2·757	Arable.
37	·567	Houses, yards, &c.

No. on Plan.	Area in Acres.	Remarks.	No. on Plan.	Area in Acres.	Remarks.
38	5·853	Arable.	90	8·732	Arable, &c.
39	1·441	Arable, &c.	91	·131	Wood.
40	3·071	Arable.	92	20·597	Wood, &c.
41	5·226	Arable, &c.	93	8·513	Arable, &c.
42	1·776	Arable.	94	1·429	Arable.
43	1·491	Arable, &c.	95	3·983	Arable, &c.
44	1·604	Arable.	96	1·792	Arable, &c.
45	1·091	Arable.	97	2·403	Arable, &c.
46	·834	Arable, &c.	98	3·732	Arable, &c.
47	2·121	Arable, &c.	99	3·060	Arable, &c.
48	2·055	Arable, &c.	100	1·344	Arable, &c.
49	1·364	Arable.	101	1·500	Arable, &c.
50	13·240	Pasture, &c.	102	4·164	Arable, &c.
51	2·642	Arable.	103	4·692	Arable, &c.
52	2·732	Arable, &c.	104	5·575	Arable, &c.
53	13·107	Pasture, &c.	105	4·981	Arable, &c.
54	1·920	Road.	106	6·206	Arable, &c.
55	6·934	Pasture, &c.	107	1·848	Pasture, arable, &c.
56	10·451	Pasture, &c.	108	1·697	Arable.
57	·448	Arable, &c.	109	1·451	Arable.
58	2·488	Arable, &c.	110	1·437	Arable.
59	4·024	Pasture, &c.	111	3·991	Arable, &c.
60	3·642	Arable, &c.	112	5·654	Pasture, &c.
61	4·097	Arable, &c.	113	2·117	Road.
62	2·372	Rough pasture, &c.	114	12·082	Pasture, whins, &c.
63	·232	Rough pasture, &c.	115	2·060	Arable.
64	3·609	Arable.	116	1·661	Arable.
65	·518	Arable.	117	1·868	Arable, &c.
66	·898	Arable.	118	2·570	Pasture, &c.
67	2·107	Arable.	119	2·369	Arable, &c.
68	3·675	Rough pasture, &c.	120	6·247	Pasture, &c.
69	·583	Wood, &c.	121	6·778	Pasture, &c.
70	·145	Pasture.	122	·506	Refuse, &c.
71	16·919	Pasture, &c.	123	9·800	Rough pasture, &c.
72	5·558	Rough pasture, &c.	124	1·312	Refuse, &c.
73	6·381	Arable.	125	2·585	Arable, &c.
74	3·407	Arable, &c.	126	·127	Houses, yards, &c.
75	3·786	Arable, &c.	127	4·191	Pasture, &c.
76	5·664	Road.	128	2·503	Arable, &c.
77	3·205	Arable, &c.	129	11·824	Rough pasture, &c.
78	4·361	Pasture, &c.	130	15·490	Pasture, whins, &c.
79	1·740	Arable, &c.	131	3·772	Road.
80	2·074	Arable.	132	35·438	Pasture, whins, &c.
81	1·188	Arable.	133	10·218	Pasture, &c.
82	1·263	Arable, &c.	134	5·937	Arable.
83	1·215	Arable.	135	4·840	Pasture, arable, &c.
84	1·586	Arable.	136	3·869	Arable, &c.
85	4·171	Arable, &c.	137	3·139	Arable.
86	8·139	Pasture, &c.	138	2·487	Arable.
87	14·246	Pasture, &c.	139	3·781	Arable, &c.
88	2·827	Arable, &c.	140	1·703	Road.
89	1·187	Rough pasture, &c.	141	3·962	Pasture, &c.

No. on Plan.	Area in Acres.	Remarks.	No. on Plan.	Area in Acres.	Remarks.
142	9·571	Arable, &c.	194	·099	Pasture, &c.
143	3·728	Arable.	195	·197	Wood, &c.
144	5·748	Arable, pasture, &c.	196	4·431	Rough pasture, &c.
145	2·862	Pasture, &c.	197	·108	Pasture, &c.
146	6·338	Pasture, &c.	198	·508	Rough pasture, &c.
147	5·714	Pasture, &c.	199	·267	Wood.
148	100·011	Rough pasture, &c.	200	1·801	Wood.
149	35·742	Rough pasture, &c.	201	3·665	Arable, &c.
150	6·835	Pasture, &c.	202	·643	Arable, &c.
151	6·218	Arable, &c.	203	1·102	Wood.
152	2·556	Arable.	204	4·195	Arable.
153	·411	Arable.	205	2·419	Wood.
154	·111	House and yard.	206	·067	Road.
155	2·464	Arable.	207	2·867	Pasture, &c.
156	3·729	Arable, &c.	208	2·872	Pasture.
157	4·547	Arable, &c.	209	3·694	Pasture, &c.
158	·12·074	Pasture, &c.	210	3·161	Pasture.
159	3·209	Pasture, &c.	211	20·609	Pasture, &c.
160	2·548	Arable, &c.	212	3·738	Refuse, &c.
161	6·531	Rough pasture, &c.	213	9·572	Pasture and whins.
162	7·822	Rough pasture, &c.	214	26·243	Pasture, whins, &c.
163	4·460	Pasture.	215	·127	Rough pasture, &c.
164	·525	Wood.	216	10·890	Pasture, whins, &c.
165	2·428	Road.	217	55·828	Whins, rough pasture, &c.
166	6·253	Rough pasture, &c.			
167	2·924	Arable, &c.	218	27·916	Arable, pasture, &c.
168	3·729	Rough pasture, &c.	219	3·672	Pasture, &c.
169	8·710	Arable, pasture, &c.	220	2·334	Pasture, &c.
170	·643	Wood.	221	13·580	Pasture.
171	·059	Road.	222	6·287	Arable, &c.
172	·410	Wood.	223	12·395	Pasture.
173	2·761	Pasture, &c.	224	4·772	Pasture, &c.
174	·643	Wood.	225	9·336	Pasture.
175	5·516	Refuse, &c.	226	2·163	Pasture, &c.
176	1·580	Refuse, &c.	227	7·471	Pasture.
177	·878	Rough pasture, &c.	228	6·156	Pasture, &c.
178	4·996	Rough pasture.	229	16·674	Pasture.
179	6·156	Rough pasture, &c.	230	20·531	Rough pasture and whins.
180	·411	Rough pasture, &c.			
181	3·852	Rough pasture, &c.	231	9·266	Whins, rough pasture, &c.
182	16·891	Rough pasture, &c.			
183	·978	Rough pasture, &c.	232	·305	Houses and yards.
184	11·038	Rough pasture, &c.	233	10·510	Arable, &c.
185	8·351	Wood.	234	22·185	Pasture, &c.
186	17·883	Rough pasture, &c.	235	4·325	Rough pasture.
187	16·172	Rough pasture, &c.	236	·763	Road.
188	16·824	Rough pasture, &c.	237	17·830	Pasture, &c.
189	10·491	Pasture, whins, &c.	238	9·276	Pasture, &c.
190	5·705	Arable, &c.	239	3·008	Pasture, &c.
191	9·568	Arable, &c.	240	49·825	Rough pasture, &c.
192	9·982	Arable, &c.	241	2·235	Wood.
193	·035	Houses (part of).	242	·177	Wood.

No. on Plan.	Area in Acres.	Remarks.	No. on Plan.	Area in Acres.	Remarks.
243	4·184	Arable, &c.	293	1·367	Arable, &c.
244	1·196	Wood.	294	1·160	Pasture, wood, &c.
245	9·326	Arable, &c.	295	2·324	Arable.
246	44·585	Whins, rough pasture, &c.	296	·339	Houses, yards, &c.
			297	1·727	Arable.
247	12·759	Arable.	298	·793	Houses, gardens, &c.
248	6·896	Arable, &c.	299	3·335	Arable, &c.
249	12·590	Pasture, &c.	300	·298	Pasture, &c.
250	13·330	Pasture.	301	·571	Pasture, &c.
251	5·707	Arable.	302	·173	Pasture, &c.
252	13·523	Arable, &c.	303	·213	Pasture, &c.
253	3·852	Arable.	304	5·582	Arable.
254	6·274	Arable.	305	3·094	Arable, &c.
255	·367	Road.	306	2·124	Arable, &c.
256	8·906	Arable, &c.	307	3·678	Arable, &c.
257	9·682	Whins, rough pasture, &c.	308	·244	Road.
			309	·886	Arable.
258	11·093	Arable, &c.	310	·577	Arable.
259	10·020	Pasture, &c.	311	1·666	Arable.
260	·727	Houses, yards, &c.	312	1·630	Arable, &c.
261	·641	Wood.	313	1·182	Arable.
262	·703	Wood.	314	2·332	Arable, &c.
263	18·250	Pasture, &c.	315	·812	Arable.
264	43·518	Rough pasture, &c.	316	·450	Arable.
265	34·335	Rough pasture, &c.	317	3·797	Arable, &c.
266	4·214	Rough pasture, &c.	318	4·609	Arable, &c.
267	26·563	Rough pasture, &c.	319	1·013	Arable.
268	9·106	Pasture.	320	·964	Arable.
269	15·118	Pasture, &c.	321	4·228	Arable, &c.
270	4·293	Wood.	322	·562	Houses, orchard, &c.
271	19·797	Pasture, &c.	323	4·845	Arable.
272	1·780	Wood.	324	1·210	Rough pasture.
273	1·798	Rough pasture.	325	6·567	Arable.
274	6·474	Wood.	326	8·409	Arable.
275	24·144	Wood, &c.	327	·103	House and yard.
276	2·909	Rough pasture, &c.	328	4·263	Arable, &c.
277	·741	Arable.	329	5·056	Arable.
278	·518	Arable.	330	6·793	Arable, &c.
279	4·002	Arable, &c.	331	2·349	Arable.
280	7·557	Arable, &c.	332	2·274	Arable, &c.
281	1·160	Arable, &c.	333	2·354	Arable, &c.
282	3·086	Arable, &c.	334	1·916	Arable, &c.
283	3·380	Arable.	335	4·203	Arable.
284	3·063	Arable.	336	·781	Arable.
285	1·306	Arable, &c.	337	1·868	Arable.
286	1·152	Arable.	338	3·525	Arable.
287	2·111	Arable.	339	4·948	Rough pasture, &c.
288	1·916	Arable.	340	4·471	Arable, &c.
289	·674	Pasture.	341	2·101	Arable.
290	·278	Garden, &c.	342	1·575	Arable.
291	1·862	Road.	343	2·904	Rough pasture, &c.
292	2·404	Arable, &c.	344	4·057	Arable, &c.

No. on Plan.	Area in Acres.	Remarks.	No. on Plan.	Area in Acres.	Remarks.
345	2·288	Rough pasture, &c.	397	11·065	Pasture, &c.
346	2·473	Rough pasture, &c.	398	6·320	Arable.
347	16·315	Pasture, &c.	399	·466	Road.
348	3·451	Rough pasture, &c.	400	2·310	Arable, &c.
349	3·903	Arable.	401	2·617	Arable, &c.
350	3·938	Arable.	402	1·378	Arable.
351	8·459	Arable, &c.	403	2·324	Arable, &c.
352	4·874	Pasture, &c.	404	3·024	Arable, &c.
353	·282	Rough pasture.	405	·448	Road.
354	·387	Wood.	406	3·273	Arable, &c.
355	1·109	Pasture, &c.	407	3·296	Arable, &c.
356	·362	Pasture.	408	1·770	Arable, &c.
357	·531	Pasture.	409	1·425	Arable, &c.
358	3·267	Pasture.	410	1·244	Arable, &c.
359	4·874	Pasture, &c.	411	3·444	Arable, &c.
360	1·745	Arable.	412	2·029	Arable, &c.
361	1·808	Pasture.	413	2·353	Arable.
362	1·579	Arable.	414	2·358	Road.
363	·656	Rough pasture, &c.	415	1·524	Arable, &c.
364	·261	Pasture, &c.	416	3·135	Arable.
365	·132	Rough pasture, &c.	417	3·778	Arable, &c.
366	2·704	Arable.	418	1·768	Arable.
367	4·114	Arable.	419	1·815	Arable.
368	·422	Wood, &c.	420	1·807	Arable.
369	9·446	Arable, &c.	421	4·300	Arable, &c.
370	·222	Wood.	422	5·653	Arable, &c.
371	3·805	Arable, &c.	423	7·424	Arable.
372	5·012	Arable, &c.	424	5·149	Arable, &c.
373	8·830	Pasture, &c.	425	1·599	Arable.
374	2·795	Arable.	426	·406	Arable.
375	1·547	Arable, &c.	427	1·363	Arable.
376	·120	Wood.	428	·633	Garden.
377	2·311	Arable.	429	1·474	Arable.
378	1·217	Arable.	430	5·465	Houses, ornamental ground, &c.
379	3·127	Pasture, &c.			
380	2·796	Arable.	431	·536	Pasture, &c.
381	1·456	Pasture, &c.	432	·872	Church and grave-yard.
382	2·652	Pasture, &c.			
383	1·228	Pasture, &c.	433	·316	Pasture.
384	2·779	Pasture, &c.	434	3·301	Arable.
385	·681	Road.	435	2·334	Arable.
386	7·700	Pasture, &c.	436	1·473	Pasture, &c.
387	1·447	Pasture.	437	1·262	Arable.
388	1·879	Arable.	438	·281	Houses, garden, &c.
389	1·811	Pasture, arable, &c.	439	2·444	Arable, &c.
390	2·459	Pasture.	440	2·347	Arable, &c.
391	2·617	Pasture, &c.	441	2·642	Arable, &c.
392	12·359	Pasture, &c.	442	6·512	Pasture, &c.
393	·201	Rough pasture.	443	1·902	Pasture.
394	5·104	Pasture, &c.	444	2·315	Arable.
395	5·583	Arable, &c.	445	1·013	Arable.
396	5·202	Arable, &c.	446	2·733	Arable.

No. on Plan.	Area in Acres.	Remarks.	No. on Plan.	Area in Acres.	Remarks.
447	2·578	Arable.	499	·730	Arable.
448	3·952	Arable, &c.	500	3·363	Arable.
449	1·046	Arable.	501	4·857	Pasture, &c.
450	·126	House and yards.	502	2·022	Pasture.
451	2·143	Arable, &c.	503	·802	Osiers, &c.
452	·131	Road.	504	7·296	Arable, &c.
453	4·377	Arable.	505	1·976	Arable.
454	9·943	Arable, &c.	506	1·950	Arable.
455	2·005	Arable.	507	4·673	Arable.
456	2·197	Arable.	508	1·235	Arable.
457	1·858	Arable.	509	1·396	Arable.
458	2·625	Arable.	510	3·120	Road.
459	2·389	Arable, &c.	511	2·299	Pasture, &c.
460	2·059	Arable, &c.	512	2·392	Pasture, &c.
461	·361	Arable, &c.	513	1·140	Pasture.
462	6·170	Arable, &c.	514	·586	Railway.
463	1·635	Arable, &c.	515	2·397	Pasture, &c.
464	·548	Arable, &c.	516	2·752	Pasture, &c.
465	·460	Arable.	517	·903	Arable, &c.
466	·270	Arable.	518	4·730	Pasture, &c.
467	·288	Arable.	519	6·458	Pasture, &c.
468	4·020	Arable, &c.	520	3·205	Pasture, &c.
469	3·620	Arable.	521	2·026	Pasture, &c.
470	2·043	Arable.	522	4·209	Arable, &c.
471	2·017	Arable, &c.	523	1·353	Pasture.
472	4·996	Arable.	524	1·187	Road.
473	2·128	Arable.	525	4·118	Arable.
474	4·127	Arable, &c.	526	3·325	Arable.
475	2·981	Ornamentalground,&c.	527	·904	Houses, ornamental ground, &c.
476	·310	Road.			
477	·226	Arable.	528	4·485	Pasture, &c.
478	·993	Garden.	528a	·281	Wood, &c. (part of).
479	1·457	Arable.	529	·627	Arable.
480	2·527	Arable, &c.	530	1·595	Arable, &c.
481	·257	Road.	531	1·114	Pasture.
482	2·542	Arable, &c.	532	·119	Road.
483	2·818	Arable, &c.	533	1·805	Pasture.
484	2·296	Arable, &c.	534	1·408	Pasture, &c.
485	2·363	Arable, &c.	535	6·285	Railway.
486	1·976	Arable, &c.	536	3·477	Pasture, &c.
487	·638	Arable.	537	6·225	Pasture, &c.
488	·578	Arable.	538	·996	Pasture, &c.
489	·699	Arable.	539	·639	Pasture, &c.
490	·781	Osiers.	540	2·129	Pasture.
491	·914	Arable.	541	·814	Wood, &c.
492	·828	Road.	542	·775	Arable.
493	2·199	Arable, &c.	543	·252	Garden, &c. (part of).
494	·048	Road.	544	9·635	Pasture.
495	2·068	Arable, &c.	545	1·975	Pasture, &c.
496	2·827	Arable, &c.	546	3·867	Pasture.
497	2·228	Arable, &c.	547	5·334	Pasture.
498	1·321	Road.	548	·337	Pasture, &c.

No. on Plan.	Area in Acres.	Remarks.
549	·132	Pasture.
550	7·043	Pasture, &c.
	2527·915	Area of the numbered part of the Township.
	16·439	Village of Great Longstone (unnumbered).
	2544·354	Area of the Township, exclusive of the detached portion.

RECAPITULATION.

	2503·212	Land.
	33·633	Roads.
	6·871	Railways.
	·638	Water.
	2544·354	Area of the Township of Great Longstone, exclusive of the detached portion.

TOWNSHIP OF GREAT LONGSTONE (DETACHED).

No. on Plan.	Area in Acres.	Remarks.
1	8·416	Wood, &c. (part of).
2	2·293	Pasture.
3	·281	Pasture, &c.
4	2·463	Road.
5	·891	Pasture.
6	11·223	Pasture, &c.
6a	·055	Houses, garden, &c.
7	6·140	Pasture.
8	3·881	Pasture, &c.
9	2·870	Pasture, &c.
9a	·226	Road.
10	2·702	Pasture.
11	·645	Wood.
12	·666	Wood (part of).
13	45·449	Pasture, &c.
14	·224	House, yards, &c.
15	·730	Road.
16	18·269	Pasture, &c.
17	·248	Road.
18	12·093	Railway.
19	·447	Houses, garden, &c.
20	·851	Houses, orchard, &c.
21	4·276	Pasture, &c.
22	·861	Wood (part of).
23	8·013	Arable.
24	3·492	Arable.
25	3·127	Arable.
26	29·350	Pasture, &c.
27	4·084	Pasture.
28	·241	Pasture.
29	2·328	Pasture.
30	·164	House, garden, &c.
31	4·979	Arable.
32	22·872	Pasture, &c.
33	2·477	Pasture.
34	·410	Wood.
35	·079	House and yards.
36	9·621	Arable.
37	2·883	Road.
38	5·891	Arable.
39	·732	Pasture.
40	24·458	Pasture, &c.
41	4·393	Pasture.
42	20·222	Pasture.
43	·676	Pasture, &c.
44	1·055	Houses, garden, &c.
45	6·933	Arable.
46	3·865	Rough pasture, &c.
47	9·134	Pasture, &c.
48	·725	Road.
49	7·092	Pasture.
50	8·775	Pasture.
51	3·692	Pasture.
52	3·734	Pasture, &c.
53	1·469	Pasture.
54	2·558	Osiers, &c.
55	3·019	Pond (part of).
56	14·918	Wood, &c.
57	5·082	Pasture, &c.
58	3·001	Pasture.
59	7·435	Pasture, &c.
60	5·407	Pasture, &c.
61	2·206	Pasture, &c.
62	2·974	Pasture.
63	2·653	Pasture, &c.
64	9·613	Pasture.
65	·143	Houses and yards.
66	8·881	Pasture.
67	5·460	Pasture.
68	·867	Wood.
69	5·928	Pasture, &c.
70	3·768	Pasture, &c.
71	·580	House, garden, &c.

No. on Plan.	Area in Acres.	Remarks.
72	1·023	Pasture, &c.
73	·112	Pasture, &c.
74	8·854	Pasture.
75	1·200	Stream.
76	4·084	Pasture, &c.
77	3·098	Wood, &c.
78	·302	Gardens, &c.
79	·930	Arable, &c.
80	6·123	Pasture, &c.
81	·516	Wood, &c.
82	9·082	Pasture, &c.
83	6·823	Pasture.
84	2·167	Pasture, &c.
85	·112	Houses, yards, &c.
86	2·143	Pasture.
87	2·306	Road.
88	·581	Pasture.
89	3·235	Houses, gardens, &c.
90	2·049	River (part of).
91	·384	Wood.
92	3·486	Pasture, &c.
93	3·621	Houses, gardens, &c.
94	1·291	Houses, gardens, &c.
95	1·630	Ornamental ground, &c.
96	1·621	Pasture.
97	·680	Road.
98	8·498	Pasture, &c.
	483·610	

RECAPITULATION.

454·988	Land.
10·261	Roads.
12·093	Railway.
6·268	Water.
483·610	Area of the Township of Great Longstone (Detached).

RECAPITULATION FOR THE TOWNSHIP.

2958·200	Land.
43·894	Roads.
18·964	Railways.
6·906	Water.
3027·964	Total area of the Township of Great Longstone.

TOWNSHIP OF CALVER.

No. on Plan.	Area in Acres.	Remarks.
1	4·599	Arable, &c.
2	·509	Road.
3	2·086	Arable, &c.
4	2·280	Road.
5	3·846	Pasture, &c.
6	2·313	Pasture.
7	1·403	Pasture, &c.
8	·256	Wood, &c.
9	·104	House, garden, &c.
10	·918	Rough pasture, &c.
11	2·887	Arable, &c.
12	1·446	Arable.
13	4·517	Arable.
14	2·655	Arable.
15	3·089	Arable.
16	·672	Wood.
17	·454	Wood.
18	3·835	Arable.
18a	·430	Wood.
19	2·485	Arable.
20	3·119	Arable.
21	2·127	Arable.
22	5·055	Arable, &c.
23	2·842	Arable.
24	2·957	Arable, &c.
25	3·736	Arable, &c.
26	5·404	Arable.
27	·249	Pasture.
28	2·166	Pasture.
29	3·488	Arable.
30	3·616	Pasture, &c.
31	2·878	Arable.
32	·147	Road.
33	1·288	Arable.

No. on Plan.	Area in Acres.	Remarks.	No. on Plan.	Area in Acres.	Remarks.
34	·167	Houses, garden, &c.	85	1·163	Road.
35	2·289	Arable.	86	2·347	Pasture, &c.
36	2·256	Arable.	87	2·778	Pasture, &c.
37	2·053	Arable.	88	3·417	Pasture.
38	1·395	Arable.	89	15·934	Rough pasture, &c.
39	2·044	Arable.	90	·298	Arable.
40	2·416	Pasture, &c.	91	·209	Stackyard.
41	1·693	Arable.	92	2·530	Pasture.
42	2·434	Arable.	93	1·183	Arable.
43	2·821	Arable, &c.	94	1·342	Arable.
44	3·728	Arable, &c.	95	2·214	Arable.
45	2·258	Arable.	96	·092	Pasture (island).
46	3·486	Arable.	97	·325	Road.
47	1·413	Wood, &c.	98	·308	Wood.
48	1·688	Wood, &c.	99	4·488	Arable, &c.
49	1·366	Wood, &c.	100	1·922	Arable, &c.
50	5·010	Pasture, &c.	101	·540	Arable.
51	2·263	Road.	102	2·162	Arable, &c.
52	1·111	Wood, &c.	103	2·010	Stream.
53	2·810	Wood, &c.	104	·440	Houses, yards, &c.
54	9·969	Pasture, &c.	105	17·018	Arable, &c.
55	3·895	Rough pasture, &c.	106	2·103	Arable, &c.
56	2·618	Pasture, &c.	107	6·285	River (part of).
57	5·389	Arable, &c.	108	4·038	Rough pasture, &c.
58	2·659	Arable.	109	4·240	Pasture.
59	·350	Arable.	110	6·312	Pasture, &c.
60	1·459	Arable.	111	5·700	Pasture, &c.
61	1·053	Arable.	112	·754	Pasture.
62	·633	House, rough pasture, &c.	113	5·056	Pasture.
			114	3·252	Pasture.
63	·891	Pasture.	115	6·598	Pasture.
64	·687	Houses, gardens, &c.	116	1·007	Pasture.
65	·316	Houses, gardens, &c.	117	·868	Pasture, &c.
66	·106	Stackyard.	118	·437	Pasture, &c.
67	·596	Arable, &c.	119	2·092	Arable, &c.
68	·468	Road.	120	1·049	Arable, &c.
69	1·804	Arable.	121	·223	Stackyard.
70	2·656	Arable.	122	·798	Pasture.
71	·671	Orchard, &c.	123	·297	Arable, &c.
72	2·513	Road.	124	1·046	Arable, &c.
73	2·545	Arable, &c.	125	1·637	Arable, &c.
74	3·029	Arable, &c.	126	1·361	Arable.
75	1·949	Pasture.	127	·998	Houses, gardens, &c.
76	1·634	Pasture, &c.	128	·210	Pond.
77	·564	Road.	129	1·111	Wood, rough pasture, &c.
78	2·391	Pasture.			
79	1·677	Arable.	130	14·486	Wood, &c.
80	1·971	Arable.	131	52·346	Rough pasture, &c.
81	2·826	Arable.	132	1·748	Arable.
82	2·841	Arable.	133	3·095	Pasture, &c.
83	7·854	Pasture, &c.	134	2·289	Pasture.
84	6·373	Pasture, &c.	135	11·388	Pasture, &c.

No. on Plan.	Area in Acres.	Remarks.	No. on Plan.	Area in Acres.	Remarks.
136	1·466	Pasture, &c.	187	4·060	Pasture.
136a	·079	Rough pasture, &c.	188	2·583	Pasture.
137	1·900	Pasture.	189	4·737	Arable, &c.
138	2·107	Pasture.	190	2·389	Arable, &c.
139	2·251	Arable, &c.	191	2·973	Pasture, &c.
140	2·361	Arable, &c.	192	2·101	Arable.
141	7·210	Arable.	193	6·872	Pasture.
142	4·990	Arable, &c.	194	1·925	Arable, &c.
143	2·871	Road.	195	·297	Waste, &c.
144	4·353	Arable, &c.	196	1·325	Pasture.
145	3·633	Arable, &c.	197	2·973	Pasture, &c.
146	1·048	Arable.	198	1·836	Pasture.
147	2·120	Arable, &c.	199	8·440	Wood.
148	3·393	Arable.	200	·509	Rough pasture, &c.
149	·881	Pasture, &c.	201	3·189	Wood.
150	1·046	Arable.	202	4·128	Wood, &c.
151	4·768	Arable, &c.	204	·794	Pasture, &c.
152	2·270	Arable, &c.	205	·182	Wood and pond.
153	·270	Road.	206	3·048	Pasture, &c.
154	1·015	Pond.	207	·206	Pasture, &c.
155	·635	Pond.	208	1·835	Houses, waste, &c.
156	1·336	Houses, orchard, &c.	209	5·007	Pasture.
157	·730	Road.	210	1·946	Pasture.
158	·488	Pasture.	211	3·350	Pasture.
159	1·768	Arable.	212	3·952	Pasture, &c.
160	3·981	Pasture, &c.	213	2·548	Rough pasture, &c.
161	1·358	Pasture.	214	3·017	Pasture, &c.
162	2·436	Arable.	215	2·586	Pasture, &c.
163	4·756	Arable.	216	1·806	Pasture, &c.
164	1·580	Pasture.	217	3·520	Arable, &c.
165	5·600	Pasture, &c.	218	·242	Rough pasture, &c.
166	3·221	Pasture.	219	2·784	Pasture, &c.
167	1·843	Pasture.	220	9·667	Pasture, &c.
168	1·712	Pasture.	221	7·972	Rough pasture, &c.
169	3·084	Pasture.	222	2·871	Pasture.
170	2·757	Pasture.	223	4·467	Pasture, &c.
171	3·663	Pasture.	224	2·787	Pasture, &c.
172	1·822	Pasture.	225	2·416	Arable.
173	2·687	Arable.	226	2·149	Pasture, &c.
174	3·090	Pasture.	227	11·653	Rough pasture, &c.
175	2·225	Pasture.	228	3·836	Pasture, &c.
176	1·446	Arable.	229	3·045	Pasture, &c.
177	3·539	Pasture.	230	3·497	Pasture, &c.
178	1·818	Pasture.	231	5·583	Pasture, &c.
179	2·239	Pasture.	232	·243	Rough pasture, &c.
180	34·956	Rough pasture, &c.	233	4·342	Pasture.
181	3·220	Pasture, &c.	234	3·801	Rough pasture, pasture, &c.
182	4·334	Pasture, &c.			
183	2·575	Pasture, &c.	235	·351	Waste, &c.
184	3·124	Arable.	236	5·240	Pasture, &c.
185	4·134	Pasture, &c.	237	1·772	Pasture, &c.
186	4·809	Arable.	238	14·082	Wood, &c.

No. on Plan.	Area in Acres.	Remarks.
239	4·676	Pasture, &c.
240	5·163	Houses, gardens, &c.
241	2·334	Arable, &c.
	760·593	Area of the numbered part of the Township.
	14·478	Village of Calver (unnumbered).
	775·071	Total area of the Township.

RECAPITULATION.

750·813	Land.
14·103	Roads.
10·155	Water.
775·071	Total area of the Township of Calver.

TOWNSHIP OF BUBNELL.

No. on Plan.	Area in Acres.	Remarks.
1	5·633	Pasture, &c.
2	11·293	Wood, &c.
3	3·234	Pasture.
4	7·689	Arable.
5	4·265	Pasture, &c.
6	2·547	Arable.
7	2·039	Arable.
8	2·309	Arable.
9	3·130	Arable.
10	4·972	Arable, &c.
11	4·886	Arable, &c.
12	2·670	Arable.
13	2·309	Wood.
14	2·387	Pasture.
15	3·245	Pasture.
16	3·450	Pasture.
17	·177	Wood.
18	·166	Pasture and stackyard.
19	1·938	Houses, yards, &c.
20	·839	Pasture.
21	15·904	Wood, &c.
22	5·745	Pasture, &c.
23	2·450	Pasture, &c.
24	1·841	Wood.
25	3·382	Pasture, &c.
26	·175	Pasture, &c.
27	1·981	Pasture, &c.
28	4·282	Pasture, &c.
29	8·610	Arable.
30	2·270	Road.
31	1·739	Pasture.
32	8·094	Arable, &c.
34	4·569	Arable.
35	8·185	Pasture, &c.
36	1·016	Wood.
37	9·130	Arable.
38	5·108	Arable, &c.
39	4·020	Pasture.
40	5·723	Arable.
41	5·161	Pasture, &c.
42	3·224	Arable.
43	3·281	Pasture, &c.
44	4·230	Arable.
45	2·098	Pasture, &c.
46	2·999	Arable.
47	4·773	Arable, &c.
48	16·167	Arable, &c.
49	1·511	Pasture, &c.
50	4·626	Arable, &c.
51	6·833	Arable.
52	1·704	Pasture, &c.
53	6·123	Arable, &c.
54	9·365	Arable.
55	·088	Wood (island).
56	7·371	River (part of).
57	2·975	Wood.
58	6·369	Arable.
59	·457	Wood.
60	9·105	Arable.
61	3·954	Arable, &c.
62	4·200	Pasture.
63	5·938	Arable, &c.
64	·104	Pasture, &c.
65	6·789	Arable.
66	5·112	Arable, &c.
67	2·886	Arable, &c.
68	·313	House, pasture, &c.
69	7·503	Pasture, &c.
70	3·553	Arable, &c.
71	6·091	Arable.
72	4·316	Arable.
73	4·519	Arable.
74	4·490	Arable.
75	3·623	Arable.
76	2·110	Arable.

No. on Plan.	Area in Acres.	Remarks.	No. on Plan.	Area in Acres.	Remarks.
77	3·191	Arable, &c.	129	5·893	Arable, &c.
78	4·661	Arable.	130	3·199	Road.
79	5·509	Arable.	131	2·859	Arable, &c.
80	4·138	Arable.	132	3·877	Arable, &c.
81	5·690	Pasture.	133	4·197	Arable, &c.
82	5·771	Arable.	134	4·359	Arable, &c.
83	12·443	Rough pasture, &c.	135	6·196	Arable, &c.
84	6·133	Arable, &c.	136	1·736	Arable, &c.
85	5·560	Arable, &c.	137	17·178	Pasture, whins, &c.
86	5·350	Arable, &c.	138	4·740	Arable.
87	3·764	Arable.	139	4·194	Arable.
88	2·632	Arable, &c.	140	8·046	Pasture, &c.
89	4·915	Arable.	141	4·969	Arable, &c.
90	5·235	Arable.	142	7·727	Arable, &c.
91	5·690	Arable, &c.	143	5·733	Arable, &c.
92	1·102	Arable.	144	4·371	Arable.
93	8·631	Arable, &c.	145	5·297	Arable.
94	5·168	Arable.	146	4·583	Arable.
95	1·131	Road.	147	·809	Houses, yards, &c.
96	2·434	Arable.	148	7·622	Arable, &c.
97	2·718	Arable.	149	3·820	Arable.
98	1·457	Arable, &c.	150	4·666	Arable, &c.
99	2·399	Arable.	151	1·304	Arable, &c.
100	4·182	Arable, &c.	152	4·056	Arable.
101	6·288	Arable, pasture, &c.	153	3·396	Arable.
102	6·610	Arable.	154	4·220	Arable.
103	5·151	Arable, &c.	155	2·892	Arable.
104	·184	House and yard.	156	6·049	Arable, &c.
105	5·318	Arable, &c.	157	3·821	Arable, &c.
106	4·116	Arable.	158	·122	Road.
107	8·219	Arable.	159	6·192	Arable.
108	4·472	Arable.	160	7·595	Pasture, whins, &c.
109	3·741	Arable.	161	1·150	Wood.
110	3·665	Arable.	162	4·232	Arable.
111	8·133	Arable, &c.	163	1·898	Road (part of).
112	2·541	Arable, &c.	164	·632	Arable.
113	4·116	Arable, &c.	165	3·292	Arable, &c.
114	4·910	Arable.	166	5·124	Arable, &c.
115	7·256	Arable, &c.	167	2·590	Arable, &c.
116	4·858	Arable, &c.	168	5·202	Arable, &c.
117	7·243	Arable.	169	14·542	Pasture, &c.
118	7·372	Arable.	170	·422	Orchard.
119	2·906	Arable, &c.	171	1·153	Arable.
120	4·895	Arable, &c.	172	·763	Orchard, &c.
121	·317	House, pasture, &c.	173	·375	Road.
122	2·595	Arable.	174	1·008	Arable, &c.
123	3·797	Arable.	175	·977	Arable.
124	1·622	Arable.	176	·710	Wood, &c.
125	3·859	Arable.	177	1·503	Arable.
126	6·195	Pasture.	178	·247	Arable.
127	7·849	Pasture, &c.	179	4·938	Arable.
128	4·742	Arable, &c.	180	1·366	Pasture.

No. on Plan.	Area in Acres.	Remarks.
181	·952	Arable, &c.
182	5·166	Arable, &c.
183	3·046	Arable, &c.
184	1·748	Arable.
185	4·026	Arable, &c.
186	2·806	Arable.
187	·163	Houses, yards, &c.
188	2·659	Arable.
189	3·711	Arable.
190	3·716	Arable, &c.
191	2·866	Arable, &c.
	808·938	Area of the numbered part of the Township.
	10·027	Village of Bubnell (unnumbered).
	818·965	Area of the Township, exclusive of the detached portion.

RECAPITULATION.

802·599	Land.
8·995	Roads.
7·371	Water.
818·965	Area of the Township of Bubnell, exclusive of the detached portion.

TOWNSHIP OF BUBNELL (DETACHED).

1	·142	Road (part of).
2	4·959	Arable.
3	3·383	Arable.
4	1720·170	Rough pasture, &c.
5	·319	Pasture, &c.
6	·520	Pasture.
7	·762	Pasture, &c.
8	·272	Pasture.
9	·199	Pasture.
10	·406	Rough pasture, &c.
11	1·418	Road (part of).
12	1·528	Rough pasture, &c.
13	·512	Road (part of).
	1734·590	

RECAPITULATION.

1732·518	Land.
2·072	Roads.
1734·590	Area of the Township of Bubnell (Detached).

RECAPITULATION FOR THE TOWNSHIP.

2535·117	Land.
11·067	Roads.
7·371	Water.
2553·555	Total area of the Township of Bubnell.

TOWNSHIP OF BASLOW.

1	1·692	Pasture, &c.
2	·892	Arable, &c.
3	·730	Pasture, &c.
4	46·231	Rough pasture, &c.
5	1·488	Pasture, &c.
6	·679	Pasture, &c.
7	4·900	Rough pasture, &c.
8	·986	Rough pasture, &c.
9	1·954	Pasture, &c.
10	40·973	Rough pasture, &c.
11	8·725	Rough pasture, &c.
12	4·704	Arable, &c.
13	4·287	Arable, &c.
14	2·578	Arable.
15	3·422	Arable, &c.
16	2·971	Arable.
17	2·697	Arable.
18	6·324	Wood.
19	4·342	Pasture, &c.
20	3·202	Arable.
21	·108	Houses and yard.
22	3·997	Arable.
23	1·593	Pasture, &c.
24	·820	Pasture.
25	5·055	Rough pasture, &c.
26	2·980	Arable.

No. on Plan.	Area in Acres.	Remarks.	No. on Plan.	Area in Acres.	Remarks.
27	2·442	Arable.	77	4·185	Arable.
28	4·075	Arable.	78	1·918	Arable.
29	1·124	Arable.	79	3·124	Arable, &c.
30	3·849	Arable.	80	3·463	Pasture, &c.
31	1·264	Arable.	81	1·202	Rough pasture, &c.
32	3·616	Arable, &c.	82	3·309	Pasture, &c.
33	2·247	Arable, &c.	83	2·311	Pasture, &c.
34	3·334	Arable.	84	4·700	Pasture, &c.
35	2·009	Arable.	85	·940	Wood, rough pasture, &c.
36	·819	Houses, orchard, &c.			
37	6·476	Arable.	86	3·739	Rough pasture, pasture, &c.
38	3·140	Arable.			
39	2·500	Pasture, &c.	87	·222	Houses, gardens, &c.
40	3·569	Arable.	88	42·412	Wood, rough pasture, &c.
41	2·378	Arable.			
42	2·423	Arable.	89	2·531	Road.
43	3·662	Arable.	90	2·941	Arable.
44	2·342	Arable, &c.	91	1·805	Road.
45	2·530	Arable.	92	1·559	Arable.
46	2·215	Arable.	93	2·239	Arable.
47	1·878	Arable.	94	2·417	Arable.
48	3·454	Arable.	95	2·012	Arable.
49	1·785	Pasture.	96	5·097	Arable.
50	4·078	Pasture.	97	1·457	Road.
51	·131	Houses, yards, &c.	98	·088	Road.
52	1·299	Pasture, &c.	99	4·739	Arable.
53	3·035	Pasture, &c.	100	·166	Road.
54	3·940	Rough pasture, &c.	101	1·104	Arable.
55	7·295	Rough pasture, pasture, &c.	102	1·559	Road.
			103	·624	Arable.
56	5·885	Pasture, &c.	104	1·689	Arable.
57	·455	House, gardens, &c.	105	·919	Arable.
58	·714	Pasture, &c.	106	5·502	Rough pasture.
59	6·401	Road.	107	1·908	Pasture, &c.
60	·210	Pasture.	108	2·758	Pasture, rough pasture, &c.
61	2·175	Rough pasture, &c.			
62	1·441	Rough pasture, &c.	109	4·798	Wood, &c.
63	1·354	Wood, &c.	110	1·057	Wood.
64	·787	Wood.	111	1·854	Pasture, &c.
65	·885	Pasture.	112	4·948	Rough pasture, &c.
66	2·944	Arable, &c.	113	1·100	Rough pasture, &c.
66a	1·151	Arable.	114	·288	Road.
67	3·358	Arable.	115	76·133	Rough pasture.
68	2·997	Arable, &c.	116	4·452	Road (part of).
69	5·148	Arable.	117	2·089	Arable.
70	2·910	Arable.	118	2·588	Arable.
71	2·988	Arable.	119	1·921	Arable.
72	1·497	Arable.	120	2·556	Arable.
73	5·489	Arable.	121	1·690	Arable.
74	10·346	Pasture, &c.	122	2·207	Arable.
75	4·960	Arable.	123	1·912	Arable.
76	3·023	Arable.	124	·991	Arable.

No. on Plan.	Area in Acres.	Remarks.	No. on Plan.	Area in Acres.	Remarks.
324	·037	Wood (island).	373	2·548	Arable.
325	6·203	Arable.	374	13·087	Arable.
326	·249	Wood.	375	2·104	Arable, &c.
327	5·913	Arable, &c.	376	·444	House, yards, &c.
328	·478	Wood.	377	3·150	Arable, &c.
328a	·319	Wood.	378	3·052	Arable.
329	·531	Wood.	379	12·152	Arable, &c.
330	3·392	Wood (part of).	380	8·062	Rough pasture, &c.
331	7·040	Pasture.	381	6·955	Rough pasture, &c.
332	1·725	Arable.	382	·235	Houses and yards.
333	3·333	Arable, &c.	383	1·892	Wood, &c.
334	3·435	Arable.	384	5·364	Wood, &c.
335	2·590	Arable.	385	4·837	Arable.
336	1·933	Pasture, &c.	386	·945	Wood.
337	591·458	Rough pasture, &c.	387	4·450	Arable.
338	2·994	Arable.	388	2·036	Arable.
339	12·278	Rough pasture, &c.	389	20·263	Rough pasture, &c.
340	3·249	Arable.	390	1·795	Wood, &c.
341	5·363	Rough pasture, &c.	391	·557	Arable.
342	2·590	Arable.	392	1·525	Arable.
343	3·611	Arable, &c.	393	·128	House, garden, &c.
344	1·638	Arable.	394	·446	Arable, &c.
345	3·374	Arable, &c.	395	1·750	Arable, pasture, &c.
346	·418	Houses, yards, &c.	396	·830	Arable.
347	·566	Pasture, &c.	397	·935	Arable.
347a	·432	Arable.	398	·918	Houses, gardens, &c.
348	4·366	Pasture, &c.	399	1·675	Arable, &c.
349	2·906	Arable, &c.	400	1·459	Arable.
350	2·490	Arable.	401	1·353	Arable.
351	2·300	Arable.	402	·822	Arable.
352	2·952	Arable.	403	·224	Pasture.
353	2·555	Arable and pasture.	404	1·237	Rough pasture.
354	3·489	Arable.	405	3·992	Arable.
355	4·895	Arable.	406	3·934	Arable, &c.
356	4·871	Arable.	407	3·033	Arable.
357	11·770	Arable.	408	5·724	Arable.
358	11·391	Arable, &c.	409	3·096	Arable.
359	2·814	Arable.	410	6·878	Arable, &c.
360	18·122	Rough pasture, &c.	411	3·460	Arable.
360a	13·029	Wood, &c.	412	5·502	Arable, &c.
361	4·260	Stream.	413	4·797	Arable, &c.
362	8·395	Road.	414	6·714	Arable, &c.
363	28·884	Rough pasture, &c.	415	4·698	Arable, &c.
364	3·437	Arable.	416	6·886	Arable.
365	3·314	Arable.	417	1·625	Arable.
366	12·185	Rough pasture, &c.	418	2·385	Arable.
367	4·374	Arable.	419	5·791	Arable, &c.
368	4·744	Arable, &c.	420	5·226	Arable, &c.
369	·265	Pasture.	421	4·366	Arable.
370	2·505	Rough pasture.	422	2·405	Arable.
371	1·647	Arable.	423	2·279	Arable.
372	1·230	Arable.	424	4·783	Wood, &c.

No. on Plan.	Area in Acres.	Remarks.	No. on Plan.	Area in Acres.	Remarks.
228	·254	Road.	278	2·195	Arable.
229	1·244	Wood.	279	2·892	Arable, &c.
230	10·776	Rough pasture, &c.	280	4·756	Arable.
231	3·329	Arable, &c.	281	·963	Road.
232	1·468	Arable.	282	5·055	Arable.
233	1·053	Road.	283	·470	Stackyard.
234	2·806	Arable.	284	·793	Pasture, &c.
235	1·462	Arable.	285	·418	Arable.
236	1·463	Arable.	286	1·905	Arable.
237	1·530	Arable, &c.	286a	1·132	Pasture.
238	1·541	Arable.	287	·414	Ornamental ground, &c.
239	2·110	Gardens, &c.	288	·638	Pasture.
240	·291	Houses, garden, &c.	289	·390	Houses, gardens, &c.
241	8·643	River (part of).	290	·495	Gardens.
242	·290	Pasture.	291	·797	Ornamental ground, &c.
243	·894	Houses, gardens, &c.	292	1·058	Houses, ornamental ground, &c.
244	2·018	Church and grave-yard.	293	1·689	Wood, &c.
245	4·150	Arable.	294	·894	Ornamental ground, &c.
246	3·053	Arable.	295	·914	Houses, gardens, &c.
247	·168	Arable.	296	7·934	Wood.
248	4·011	Arable.	297	1·892	Houses, orchards, &c.
249	4·296	Arable.	298	11·355	Wood, &c.
250	1·090	Arable.	299	9·214	Wood, &c.
251	1·833	Arable, &c.	300	·944	Arable, &c.
252	1·038	Arable, &c.	301	2·176	Arable, &c.
253	2·383	Arable, &c.	302	1·424	Arable, &c.
254	2·280	Arable.	303	1·764	Arable, &c.
255	2·250	Arable.	304	·851	Road (part of).
256	3·406	Arable.	305	3·132	Arable.
257	1·859	Arable.	306	1·989	Arable, &c.
258	·445	Arable.	307	4·895	Arable.
259	·863	Ornamental ground, &c.	308	4·994	Arable.
260	1·258	Arable.	309	6·775	Arable, &c.
261	1·231	Arable.	310	2·040	Arable, &c.
262	4·057	Arable.	311	2·766	Arable, &c.
263	2·650	Arable, &c.	312	8·541	Arable.
264	4·195	Arable, &c.	313	7·239	Arable.
265	5·272	Arable, &c.	314	5·085	Arable.
266	5·048	Arable, &c.	315	11·100	Pasture, &c.
267	7·375	Arable.	316	3·679	Arable.
268	2·433	Arable.	317	3·128	Arable, &c.
269	2·883	Arable.	318	2·797	Pasture, &c.
270	4·434	Arable.	319	2·011	Wood, &c.
271	2·294	Arable.	320	·107	Road.
272	2·728	Arable.	321	7·313	Wood, &c.
273	2·801	Arable.	322	152·630	Ornamental ground, &c. (part of).
274	2·152	Arable.	323	9·430	Pasture, &c.
275	3·421	Arable, &c.			
276	2·506	Arable.			
277	1·643	Road.			

No. on Plan.	Area in Acres.	Remarks.	No. on Plan.	Area in Acres.	Remarks.
324	·037	Wood (island).	373	2·548	Arable.
325	6·203	Arable.	374	13·087	Arable.
326	·249	Wood.	375	2·104	Arable, &c.
327	5·913	Arable, &c.	376	·444	House, yards, &c.
328	·478	Wood.	377	3·150	Arable, &c.
328a	·319	Wood.	378	3·052	Arable.
329	·531	Wood.	379	12·152	Arable, &c.
330	3·392	Wood (part of).	380	8·062	Rough pasture, &c.
331	7·040	Pasture.	381	6·955	Rough pasture, &c.
332	1·725	Arable.	382	·235	Houses and yards.
333	3·333	Arable, &c.	383	1·892	Wood, &c.
334	3·435	Arable.	384	5·364	Wood, &c.
335	2·590	Arable.	385	4·837	Arable.
336	1·933	Pasture, &c.	386	·945	Wood.
337	591·458	Rough pasture, &c.	387	4·450	Arable.
338	2·994	Arable.	388	2·036	Arable.
339	12·278	Rough pasture, &c.	389	20·263	Rough pasture, &c.
340	3·249	Arable.	390	1·795	Wood, &c.
341	5·363	Rough pasture, &c.	391	·557	Arable.
342	2·590	Arable.	392	1·525	Arable.
343	3·611	Arable, &c.	393	·128	House, garden, &c.
344	1·638	Arable.	394	·446	Arable, &c.
345	3·374	Arable, &c.	395	1·750	Arable, pasture, &c.
346	·418	Houses, yards, &c.	396	·830	Arable.
347	·566	Pasture, &c.	397	·935	Arable.
347a	·432	Arable.	398	·918	Houses, gardens, &c.
348	4·366	Pasture, &c.	399	1·675	Arable, &c.
349	2·906	Arable, &c.	400	1·459	Arable.
350	2·490	Arable.	401	1·353	Arable.
351	2·300	Arable.	402	·822	Arable.
352	2·952	Arable.	403	·224	Pasture.
353	2·555	Arable and pasture.	404	1·237	Rough pasture.
354	3·489	Arable.	405	3·992	Arable.
355	4·895	Arable.	406	3·934	Arable, &c.
356	4·871	Arable.	407	3·033	Arable.
357	11·770	Arable.	408	5·724	Arable.
358	11·391	Arable, &c.	409	3·096	Arable.
359	2·814	Arable.	410	6·878	Arable, &c.
360	18·122	Rough pasture, &c.	411	3·460	Arable.
360a	13·029	Wood, &c.	412	5·502	Arable, &c.
361	4·260	Stream.	413	4·797	Arable, &c.
362	8·395	Road.	414	6·714	Arable, &c.
363	28·884	Rough pasture, &c.	415	4·698	Arable, &c.
364	3·437	Arable.	416	6·886	Arable.
365	3·314	Arable.	417	1·625	Arable.
366	12·185	Rough pasture, &c.	418	2·385	Arable.
367	4·374	Arable.	419	5·791	Arable, &c.
368	4·744	Arable, &c.	420	5·226	Arable, &c.
369	·265	Pasture.	421	4·366	Arable.
370	2·505	Rough pasture.	422	2·405	Arable.
371	1·647	Arable.	423	2·279	Arable.
372	1·230	Arable.	424	4·783	Wood, &c.

No. on Plan.	Area in Acres.	Remarks.
425	2·624	Arable and pasture.
426	2·100	Arable.
427	3·017	Arable, &c.
428	·185	Rough pasture.
429	·190	Rough pasture, &c.
430	1·411	Rough pasture, &c.
431	1·027	Pasture.
432	6·306	Rough pasture, &c.
433	2·485	Rough pasture, &c.
434	3·416	Wood.
435	·545	Arable, &c.
436	·563	Pasture, &c.
437	1·582	Arable.
438	4·673	Road.
439	2·027	Arable.
440	2·809	Pasture, &c.
441	·075	House and yards.
442	·133	House, yards, &c.
443	3·808	Arable, &c.
444	2·076	Arable, &c.
445	2·074	Arable.
446	1·504	Arable.
447	·177	Pasture, &c.
448	1·474	Arable.
449	1·261	Pasture, &c.
450	1·696	Arable.
451	1·511	Arable.
452	2·313	Pasture, &c.
453	·151	Houses, garden, &c.
454	4·478	Arable, &c.
455	1·661	Pasture, &c.
456	2·710	Arable.
457	·064	House and yard.
458	5·581	Arable.
459	5·498	Arable.
460	9·929	Wood, &c.
461	2·730	Arable, &c.
462	2·408	Arable.
463	4·386	Arable, &c.
464	·239	Houses, yards, &c.
465	·075	Garden.
466	1·115	Arable, &c.
467	7·580	Arable.
468	4·493	Arable, &c.
469	2·148	Wood, &c.
470	2·434	Arable, &c.
471	·305	Houses, yards, &c.
472	·237	Road.
473	3·852	Arable.
474	3·877	Arable, &c.
475	2·246	Wood.
476	2·348	Arable, &c.
477	2·231	Arable.
478	6·736	Arable, &c.
479	6·863	Wood, &c. (part of).
480	5·659	Arable.
481	6·775	Arable, &c.
482	8·794	Arable.
483	·438	Stream.
484	8·098	Rough pasture, &c.
485	·270	House and yards.
486	599·348	Rough pasture, &c.
	3047·584	Area of the numbered part of the Parish.
	33·277	Village of Baslow, unnumbered.
	3080·861	Total area of the Township.

RECAPITULATION.

3026·135	Land.
36·923	Roads.
17·803	Water.
3080·861	Total area of the Township of Baslow.

TOWNSHIP OF BUXTON.

1	1·861	Wood, &c. (part of).
2	·414	Road.
3	·564	Houses, ornamental ground, &c.
4	3·493	Wood, &c.
5	·203	Wood (part of).
6	·160	Houses, wood, &c. (part of).
7	·259	Arable, &c.
7a	·070	Ornamental ground, &c. (part of).
8	·208	Road.
9	11·983	Pasture, &c.
10	·191	Houses, garden, &c. (part of).
11	·059	Houses, yards, &c.
12	1·208	Wood, &c.
13	·170	Pond.
14	1·404	Allotment gardens, &c.
15	·255	Pond.

No. on Plan.	Area in Acres.	Remarks.	No. on Plan.	Area in Acres.	Remarks.
16	1·939	Pasture, &c.	63	·552	Pasture, &c.
17	3·363	Pasture, &c.	64	1·616	Building ground, &c.
18	·723	Pasture, &c.	65	3·817	Pasture, &c.
19	·597	Pasture.	66	1·962	Pasture, &c.
20	·185	River (part of).	67	4·390	Pasture, &c.
21	1·864	Pasture, &c.	68	1·993	Pasture, &c.
22	1·011	Pasture, &c.	69	·699	Pasture.
23	·239	Road.	70	·585	Pasture, &c.
24	·329	Wood, &c.	71	·318	Road.
25	2·160	Wood, &c.	72	2·469	Pasture.
26	7·476	Ornamental ground, &c.	73	1·252	Pasture.
			74	·506	Pasture, &c.
27	·551	River (part of).	75	·768	Pasture.
28	·070	Wood, &c. (islands).	76	·661	Pasture.
29	·807	Pond.	77	1·279	Pasture, &c.
30	6·150	Pasture, &c.	78	4·090	Pasture, &c.
31	·610	Road.	79	1·164	Pasture, &c.
32	3·002	Pasture, &c.	80	2·208	Pasture, &c.
33	·208	Road.	81	6·383	Wood, &c.
34	1·180	Ornamental ground, &c.	82	3·117	Pasture.
			83	1·868	Pasture, &c.
35	1·441	Pasture, &c.	84	·941	Pasture, &c.
36	1·919	Pond.	85	·130	Houses, yards, &c.
37	·071	Wood (island).	86	2·177	Pasture, &c.
38	5·713	Ornamental ground, &c.	87	1·114	Arable.
			88	·167	Garden.
39	2·495	Building ground, &c.	89	·679	Pasture, &c.
40	·616	Church, pasture, &c.	90	4·303	Arable, &c.
41	1·709	Pasture.	91	4·558	Pasture, &c.
42	·827	Pasture.	92	1·637	Pasture, wood, &c.
43	2·117	Pasture, &c.	93	3·589	Wood, &c.
44	1·286	Pasture.	94	·359	Wood, &c.
45	·846	Pasture, &c.	95	7·868	Pasture.
46	2·602	Pasture.	96	5·512	Pasture, &c.
47	2·414	Pasture, &c.	97	·581	Pasture, &c.
48	1·568	Pasture, &c.	98	4·901	Pasture, &c.
49	2·664	Building ground, &c.	99	2·420	Pasture, &c.
50	2·094	Pasture, &c.	100	3·605	Pasture.
51	·137	Road.	101	3·063	Pasture, &c.
52	·109	House and yards.	102	2·839	Pasture, &c.
53	1·159	Pasture, &c.	103	3·402	Pasture, &c.
54	1·471	Pasture, &c.	104	4·031	Pasture, &c.
55	·500	Houses, garden, &c.	105	·427	Pasture, &c.
56	1·466	Pasture, &c.	106	4·808	Pasture, &c.
57	4·033	Pasture, &c.	107	5·052	Pasture, &c.
58	·882	Church, wood, &c.	108	3·820	Pasture.
58a	·384	Church, graveyard, &c.	109	3·385	Arable.
			110	3·581	Pasture, &c.
59	1·498	Cattle market.	111	4·378	Pasture, &c.
60	·943	Pasture, &c.	112	3·859	Pasture, &c.
61	2·013	Pasture.	113	3·735	Pasture, &c.
62	1·139	Pasture, &c.	113a	·399	Pasture, &c.

No. on Plan.	Area in Acres.	Remarks.	No. on Plan.	Area in Acres.	Remarks.
114	1·345	Pasture, &c.	166	·598	Wood.
115	2·235	Pasture, &c.	167	2·062	Pasture, &c.
116	·945	Pasture, &c.	168	2·755	Pasture, &c.
117	·417	House, garden, &c.	169	2·419	Pasture, &c.
118	2·795	Road.	170	·596	Houses, wood, &c.
119	·390	Pasture, &c.	171	·344	Pasture, &c.
120	·727	Pasture, &c.	172	·320	Houses, yards, &c.
121	·152	Pasture, &c.	173	·578	Pasture.
122	5·667	Pasture, &c.	174	1·643	Houses, gardens, &c.
123	3·419	Pasture.	175	2·268	Pasture.
124	8·095	Wood, &c.	176	1·583	Pasture.
125	2·878	Pasture, &c.	177	·644	Pasture.
126	1·793	Pasture.	178	·258	Pasture.
127	4·288	Pasture, &c.	179	1·915	Pasture, &c.
128	2·666	Wood.	180	2·776	Pasture.
129	3·539	Pasture.	181	6·125	Pasture.
130	3·994	Pasture.	182	1·828	Arable, &c.
131	·531	Pasture.	183	3·038	Arable.
132	2·916	Pasture.	184	4·488	Pasture, &c.
133	9·045	Pasture, &c.	185	4·930	Arable.
134	2·583	Pasture, &c.	186	4·991	Pasture.
135	8·904	Pasture, &c.	187	4·992	Pasture.
136	·180	Pasture.	188	3·122	Pasture.
137	4·216	Pasture.	189	1·918	Road.
138	2·933	Pasture.	190	3·275	Pasture, &c.
139	2·963	Pasture.	191	1·926	Arable.
140	4·177	Pasture.	192	3·165	Pasture.
141	2·558	Pasture, &c.	193	1·819	Pasture.
142	5·203	Pasture, &c.	194	2·151	Pasture.
143	4·081	Pasture, &c.	195	·469	Road.
144	·898	Pasture.	196	1·436	Pasture.
145	1·747	Pasture.	197	6·606	Arable, &c.
146	·435	Pasture, &c.	198	1·582	Arable.
147	4·567	Pasture.	199	·142	Arable.
148	1·345	Pasture.	200	·338	Arable.
149	4·837	Pasture, &c.	201	·546	Wood.
150	1·749	Pasture.	202	1·523	Pasture.
151	1·624	Pasture.	203	·338	Pasture, &c.
152	1·655	Arable.	204	4·897	Pasture.
153	2·501	Pasture, &c.	205	3·849	Pasture, &c.
154	1·426	Wood.	206	1·965	Pasture.
155	·894	Wood.	207	6·145	Pasture.
156	3·361	Pasture, &c.	208	3·215	Pasture.
157	3·354	Arable.	209	5·034	Pasture, &c.
158	2·339	Pasture.	210	3·076	Pasture, &c.
159	3·846	Pasture.	211	2·080	Arable.
160	5·252	Arable, &c.	212	2·024	Arable.
161	1·540	Pasture, &c.	213	1·768	Wood.
162	5·001	Pasture, &c.	214	2·781	Pasture.
163	·359	Road.	215	·786	Houses, yards, &c.
164	5·957	Pasture.	216	·810	Pasture.
165	1·755	Wood.	217	2·396	Pasture.

No. on Plan.	Area in Acres.	Remarks.	No. on Plan.	Area in Acres.	Remarks.
218	3·608	Pasture.	269	·676	Arable.
219	2·696	Arable, &c.	270	1·764	Rough pasture, &c.
220	4·036	Pasture, &c.	271	5·639	Arable, &c.
221	2·880	Pasture.	272	5·177	Arable.
222	3·199	Pasture.	273	9·956	Arable, &c.
223	·930	Wood.	274	3·564	Arable, &c.
224	1·430	Pasture, &c.	275	4·137	Arable, &c.
225	2·963	Pasture.	276	3·881	Arable, &c.
226	1·039	Wood.	277	2·281	Arable.
227	3·697	Arable.	278	1·475	Arable.
228	3·014	Pasture.	279	1·667	Arable.
229	7·749	Pasture, &c.	280	11·825	Pasture, &c.
230	·538	Wood.	281	·774	Wood, &c.
231	3·542	Pasture.	282	·678	Pasture, &c.
232	7·452	Pasture, &c.	283	·865	Pasture.
233	1·473	Wood.	284	7·401	Wood, &c.
234	2·495	Pasture.	285	6·559	Arable.
235	8·161	Pasture.	286	2·408	Arable.
236	4·108	Arable.	287	2·295	Arable.
237	3·133	Pasture.	288	·172	Stackyard, &c.
238	5·142	Pasture, &c.	289	·759	Pasture, &c.
239	1·219	Wood.	290	1·284	Houses, yards, &c.
240	4·375	Pasture.	291	2·729	Arable.
241	6·181	Pasture, &c.	292	1·135	Houses, ornamental ground, &c.
242	·840	Wood.			
243	1·015	Wood.	293	·656	Pasture.
244	7·681	Pasture.	294	1·797	Pasture, &c.
245	3·844	Pasture.	295	·228	Yard, &c.
246	2·274	Wood.	296	1·212	Pasture, &c.
247	·341	Wood.	297	8·867	Pasture, &c.
248	2·039	Arable.	298	3·167	Arable.
249	8·112	Wood, &c.	299	1·145	Arable.
250	5·198	River (part of).	300	2·417	Pasture.
251	10·205	Road.	301	4·080	Pasture, &c.
252	·130	Houses, yards, &c.	302	2·236	Arable.
253	6·894	Wood, &c.	303	·139	Wood.
254	1·644	Railway.	304	5·893	Arable.
255	·699	Wood, &c.	305	5·044	Arable.
256	·970	Pasture.	306	9·211	Pasture, &c.
257	·247	Wood.	307	·717	Pasture.
258	·419	Wood.	308	·623	Houses, garden, &c.
259	·329	Wood, &c.	309	·698	Pasture.
260	7·897	Wood, &c.	310	·744	Yard, &c.
261	3·268	Pasture, &c.	311	·278	Pasture, &c.
262	·724	Wood.	312	·846	Houses, gardens, &c.
263	8·124	Pasture, &c.	313	1·024	Pasture, &c.
264	·196	Wood, &c.	314	·667	Houses, gardens, &c.
265	6·989	Railway.	315	1·306	Ornamental ground, &c.
265a	·749	Rough pasture.			
266	·272	Wood, &c.	316	2·396	Arable, &c.
267	·413	Pasture.	317	1·518	Arable, &c.
268	2·988	Pasture.	318	6·489	Wood, &c.

No. on Plan.	Area in Acres.	Remarks.	No. on Plan.	Area in Acres.	Remarks.
319	3·543	Arable.	369	4·906	Arable.
320	11·468	Pasture, &c.	370	6·956	Arable, &c.
321	5·978	Wood, &c.	371	1·299	Arable.
322	11·132	Wood, &c.	372	1·280	Arable.
323	13·556	Pasture, &c.	373	·203	Road.
324	·553	Wood.	374	9·666	Pasture.
325	7·089	Arable.	375	·378	Wood.
326	·245	Wood.	376	·882	Wood.
327	·514	Wood, &c.	377	1·172	Wood.
328	10·356	Arable, &c.	378	·600	Wood.
329	2·224	Arable, &c.	379	·277	Wood.
330	·212	Wood.	380	·564	Wood, &c.
331	2·249	Houses, ornamental ground, &c.	381	·386	Church and grave-yard.
332	6·786	Arable.	382	·101	Houses, garden, &c.
333	7·023	Arable, &c.	383	·128	Wood, &c.
334	5·580	Arable.	384	3·173	Pasture, &c.
335	4·525	Arable.	385	2·671	Pasture, &c.
336	4·296	Arable, &c.	386	3·736	Arable.
337	2·822	Arable, &c.	387	3·013	Arable.
338	·991	Wood.	388	12·826	Pasture, &c.
339	7·114	Arable, &c.	389	5·745	Pasture.
340	10·418	Arable.	390	2·458	Arable.
341	6·310	Arable.	391	·322	Wood.
342	·695	Road.	392	2·526	Arable.
343	5·469	Arable.	393	2·497	Wood.
344	1·698	Arable.	394	7·127	Arable, &c.
345	4·617	Pasture.	395	2·968	Wood.
346	·669	Houses, yards, &c.	396	·189	House, yard, &c.
347	·158	Wood.	397	·213	Wood.
348	2·960	Pasture, &c.	398	·700	Wood.
349	·574	Pasture.	399	·681	Wood.
350	2·636	Arable.	400	·138	Wood.
351	4·765	Wood.	401	6·968	Road.
352	9·287	Pasture.	402	1·354	Wood.
353	1·829	Wood.	403	·528	Houses, ornamental ground, &c.
354	·461	Wood.			
355	12·817	Pasture, &c.	404	6·202	Arable, &c.
356	·544	Wood.	405	6·302	Arable, &c.
357	·577	Wood.	406	6·113	Arable, &c.
358	47·168	Ornamental ground, &c.	407	3·336	Rough pasture, &c.
			408	3·083	Wood, &c.
359	·750	Wood.	409	5·845	Pasture.
360	6·799	Pasture.	410	6·391	Pasture, &c.
361	4·830	Arable.	411	6·676	Road.
362	4·482	Arable.	412	1·756	Wood.
363	31·388	Rough pasture, &c.	413	2·080	Wood.
364	6·388	Arable.	414	29·623	Pasture, &c.
365	7·073	Pasture.	415	1·284	Wood.
366	5·139	Arable.	416	13·527	Pasture, &c.
367	2·573	Pasture, &c.	417	11·494	Arable, &c.
368	3·243	Pasture, &c.	418	·487	Wood, &c.

No. on Plan.	Area in Acres.	Remarks.
419	·600	Pasture.
420	5·076	Pasture, &c.
421	3·459	Arable, &c.
422	3·034	Pasture, &c.
423	5·053	Pasture, &c.
424	·555	Wood.
425	10·860	Pasture, &c.
426	·398	Wood.
427	11·670	Road.
428	1·994	Pasture.
429	·299	Garden, wood, &c.
430	1·078	Pasture.
431	·218	Road.
432	2·685	Wood.
433	3·557	Pasture, &c.
434	2·767	Arable.
435	4·197	Pasture, &c.
436	7·015	Arable, &c.
437	7·695	Pasture, &c.
438	12·705	Arable.
439	11·641	Pasture, &c.
440	·179	Wood.
441	9·863	Arable, &c.
442	4·145	Wood, rough pasture, &c.
443	7·508	Wood.
444	7·892	Pasture.
445	4·247	Arable, &c.
446	4·913	Pasture, &c.
447	4·837	Wood, &c.
448	5·996	Pasture, &c.
449	3·017	Wood.
450	13·410	Wood.
451	12·083	Pasture, &c.
452	10·008	Arable.
453	7·103	Rough pasture, &c.
454	·992	Wood.
455	3·186	Arable.
456	5·631	Arable.
457	4·737	Arable.
458	5·887	Pasture.
459	7·162	Pasture, &c.
460	3·685	Pasture, &c.
461	17·411	Pasture, &c.
462	10·913	Pasture.
463	4·662	Arable, &c.
464	3·049	Wood, &c.
465	1·524	Wood.
466	2·824	Pasture.
467	5·322	Arable, &c.
468	11·899	Pasture, &c.
469	12·618	Wood.
470	9·587	Arable.
471	8·606	Arable, pasture, &c.
472	10·516	Wood, &c.
473	5·623	Wood, &c.
474	11·438	Arable, &c.
475	7·060	Pasture.
476	8·726	Pasture, &c.
477	12·546	Pasture, rough pasture, &c.
478	12·133	Pasture.
479	10·286	Pasture, &c.
480	6·225	Pasture, &c.
481	6·201	Pasture.
482	3·293	Arable, &c.
483	9·738	Arable, &c.
484	3·394	Wood.
485	2·098	Wood.
486	·924	Wood.
487	19·426	Pasture, &c.
488	11·068	Pasture, &c.
	1760·119	Area of the numbered part of the Township.
	62·977	Town of Buxton (unnumbered).
	1823·096	Total area of the Township.

RECAPITULATION.

1761·068	Land.
44·310	Roads.
8·633	Railways.
9·085	Water.
1823·096	Total area of the Township of Buxton.

TOWNSHIP OF BLACKWELL.

1	3·166	Wood, &c.
2	·509	Wood.
3	18·017	Wood, &c.
4	·961	Wood.
5	12·899	Pasture, &c.
6	7·891	Pasture, &c.
7	2·485	Wood, pasture, &c.

No. on Plan.	Area in Acres.	Remarks.	No. on Plan.	Area in Acres.	Remarks.
8	1·513	Railway.	58	5·143	Pasture.
9	5·858	Wood, &c.	59	6·032	Pasture.
10	9·738	Pasture, &c.	60	5·890	Pasture, &c.
11	2·864	Pasture, &c.	61	4·746	Pasture.
12	3·891	Pasture, &c.	62	7·481	Arable.
13	1·604	Pasture, &c.	63	7·306	Pasture.
14	1·717	Wood.	64	2·430	Wood.
15	4·207	Pasture, &c.	65	4·593	Pasture, &c.
16	4·143	Pasture, &c.	66	4·495	Pasture.
17	9·347	Pasture.	67	2·874	Arable.
18	16·176	Pasture, &c.	68	4·864	Pasture.
19	1·650	Rough pasture, &c.	69	2·792	Arable.
20	·247	Pasture, &c.	70	1·508	Pasture.
21	1·365	Railway.	71	4·055	Pasture, &c.
22	1·183	Pasture, rough pasture, &c.	72	6·101	Pasture, &c.
			73	4·951	Pasture.
23	13·616	Wood, &c.	74	·899	Wood.
24	·247	Pasture.	75	2·779	Pasture, &c.
25	·437	Pasture, &c.	76	·607	Pasture.
26	2·204	Pasture, &c.	77	·992	Wood.
27	7·322	Railway.	78	1·734	Pasture, &c.
28	13·558	Rough pasture, &c.	79	4.137	Pasture.
29	1·477	Pasture.	80	7·728	Pasture.
30	·871	Pasture.	81	·091	Pasture, &c.
31	3·442	Wood, &c.	82	7·832	Pasture, &c.
32	·361	Pasture, &c.	83	·557	Pasture.
33	5·875	River (part of).	84	4·164	Arable.
34	·268	Wood.	85	1·372	Pasture, &c.
35	5·037	Wood, &c.	86	2·749	Pasture, &c.
36	3·665	Pasture.	87	3·075	Arable.
37	·743	Wood.	88	4·386	Pasture.
38	·156	Yards, &c.	89	4·498	Pasture.
39	4·563	Pasture.	90	4·171	Arable, &c.
40	2·818	Pasture.	91	4·293	Pasture.
41	26·889	Pasture, rough pasture, &c.	92	4·200	Pasture.
			93	6·798	Pasture.
42	6·228	Pasture, &c.	94	2·193	Wood.
43	2·789	Pasture.	95	·207	Sheds, yards, &c.
44	1·173	Pasture.	96	9·942	Pasture, &c.
45	4·182	Pasture.	97	6·303	Arable.
46	3·532	Pasture, &c.	98	1·223	Pasture.
47	10·718	Pasture, &c.	99	·730	Pasture.
48	·391	Wood.	100	1·383	Wood.
49	2·451	Pasture.	101	·728	Houses, yards, &c.
50	2·661	Pasture, &c.	102	3·421	Arable, &c.
51	2·960	Pasture, &c.	103	4·667	Pasture, &c.
52	2·389	Pasture.	104	5·706	Pasture, &c.
53	1·759	Pasture.	105	3·407	Arable.
54	1·423	Pasture, &c.	106	1·857	Pasture.
55	2·531	Pasture, &c.	107	2·594	Pasture, &c.
56	2·614	Pasture, &c.	108	7·123	Pasture.
57	4·230	Pasture.	109	·935	Wood.

No. on Plan.	Area in Acres.	Remarks.	No. on Plan.	Area in Acres.	Remarks.
110	2·722	Pasture.	162	4·482	Pasture.
111	8·617	Road.	163	3·049	Pasture, &c.
112	2·628	Pasture.	164	·111	Wood.
113	·946	Wood.	165	4·007	Pasture, &c.
114	4·063	Pasture, &c.	166	4·070	Pasture, &c.
115	3·104	Arable.	167	3·410	Pasture.
116	·753	Road.	168	1·383	Arable.
117	3·103	Arable.	169	2·564	Pasture, &c.
118	1·242	Pasture.	170	2·184	Pasture, &c.
119	4·641	Pasture, &c.	171	3·673	Pasture, &c.
120	1·657	Arable.	172	3·595	Arable.
121	6·228	Pasture.	173	4·225	Pasture.
122	3·412	Pasture.	174	2·066	Arable.
123	1·627	Pasture.	175	8·457	Pasture, &c.
124	1·572	Pasture, &c.	176	10·913	Pasture.
125	·303	Pasture.	177	13·240	Pasture.
126	·392	Houses, gardens, &c.	178	3·567	Pasture.
127	·551	Pasture, &c.	179	3·793	Pasture.
128	·387	Wood, &c.	180	5·467	Pasture, &c.
129	·722	Houses, yards, &c.	181	·674	Road.
130	1·887	Road.	182	6·451	Pasture, &c.
131	1·111	Pasture.	183	·857	Pasture, &c.
132	3·888	Pasture.	184	3·772	Pasture.
133	2·667	Pasture, &c.	185	·879	Wood.
134	3·038	Pasture.	186	·800	Wood.
135	7·619	Pasture, &c.	187	4·722	Pasture.
136	7·752	Pasture, &c.	188	1·852	Pasture.
137	6·702	Pasture, &c.	189	9·414	Pasture.
138	7·030	Pasture.	190	9·096	Pasture, &c.
139	8·680	Pasture.	191	21·396	Pasture.
140	5·119	Pasture.	192	27·741	Pasture, &c.
141	4·613	Pasture.	193	3·662	Pasture.
142	1·796	Road.	194	2·611	Pasture, &c.
143	·533	Wood.	195	4·477	Pasture, &c.
144	1·152	Houses, pasture, &c.	196	2·992	Road.
145	·243	Wood.	197	3·426	Pasture, &c.
146	22·027	Pasture, &c.	198	8·187	Pasture.
147	5·127	Pasture, &c.	199	4·972	Pasture, &c.
148	·853	Wood.	200	7·880	Pasture.
149	1·078	Pasture.	201	11·101	Arable, &c.
150	3·506	Pasture.	202	·262	Wood.
151	2·040	Pasture, &c.	203	·378	Wood.
152	3·561	Pasture.	204	8·222	Arable.
153	4·190	Pasture, &c.	205	5·008	Rough pasture, &c.
154	·933	Wood.	206	2·438	Rough pasture, &c.
155	·910	Wood.	207	·990	Wood.
156	3·581	Pasture, &c.	208	·089	Road.
157	7·831	Pasture, &c.	209	·474	Wood.
158	2·200	Pasture.	210	3·970	Pasture, &c.
159	·907	Wood.	211	7·108	Pasture, &c.
160	3·619	Pasture, &c.	212	6·716	Arable.
161	1·005	Wood.	213	·453	Wood.

No. on Plan.	Area in Acres.	Remarks.
214	11·985	Pasture, &c.
215	5·611	Pasture, &c.
216	3·580	Pasture.
217	·617	Wood.
218	·219	Wood.
219	1·235	Pasture, &c.
220	·975	Houses, yard, &c.
221	·274	Wood.
222	·243	Wood.
223	·204	Wood, &c.
224	·896	Wood, &c.
225	·883	Houses, ornamental ground, &c.
226	·334	Wood, &c.
227	·182	Pasture.
228	1·700	Arable, &c.
229	7·997	Pasture, &c.
230	3·189	Pasture.
231	4·055	Arable.
232	·886	Pasture, &c.
233	·268	Pasture, &c.
234	3·768	Pasture, &c.
235	·536	Pasture, &c.
236	1·827	Houses, yards, &c.
237	·772	Pasture.
238	3·666	Pasture, &c.
239	·818	Pasture, &c.
240	·278	Pasture.
241	·506	House, yards, &c.
242	·170	Pond.
243	1·140	Pasture, &c.
244	·232	Pasture.
245	·304	Houses, yards, &c.
246	1·521	Pasture.
247	2·792	Pasture.
248	·864	Pasture, &c.
249	·112	Garden.
250	2·137	Pasture, &c.
251	5·372	Pasture, &c.
252	3·369	Pasture.
253	1·385	Road.
254	3·069	Pasture.
255	6·184	Pasture.
256	1·086	Pasture.
257	1·211	Pasture, &c.
258	5·985	Pasture, &c.
259	·893	Wood.
260	·848	Pasture, &c.
261	6·115	Pasture, &c.
262	5·665	Pasture, &c.
263	·945	Wood.
264	2·881	Pasture.
265	3·013	Pasture, &c.
266	·771	Wood.
267	·842	Wood, &c.
268	8·311	Pasture, &c.
269	9·842	Arable, &c.
270	7·239	Pasture.
271	21·202	Pasture, &c.
272	·128	Pasture, &c.
273	·197	Pasture, &c.
274	1·236	Pasture, &c.
275	3·860	Pasture.
276	·185	Road.
277	3·313	Pasture, &c.
278	·325	Pasture, &c.
279	10·042	Pasture, &c.
280	4·662	Pasture, &c.
281	·475	Pasture, &c.
282	10·240	Pasture, &c.
	1082·614	

RECAPITULATION.

1047·991	Land.
18·378	Roads.
10·200	Railways.
6·045	Water.
1082·614	Total area of the Township of Blackwell.

TOWNSHIP OF TADDINGTON.

1	5·949	Pasture, &c.
2	1·719	Pasture.
3	·307	Pasture, &c.
4	·327	Refuse, &c.
5	·142	Pasture.
6	·467	Pasture, &c.
7	·542	Wood.
8	3·491	Pasture, &c.
9	1·574	Pasture, &c.
10	·348	Wood.
11	·804	Wood, &c.
12	6·933	River (part of).
13	8·487	Railway.
14	10·186	Pasture, &c.

No. on Plan.	Area in Acres.	Remarks.	No. on Plan.	Area in Acres.	Remarks.
15	·982	Pasture, &c.	67	4·152	Pasture, &c.
16	2·391	Pasture.	68	2·444	Rough pasture, &c.
17	·567	Pasture.	69	1·315	Pasture, &c.
18	6·704	Pasture, &c.	70	·185	Houses, pasture, &c.
19	2·594	Pasture.	71	1·794	Pasture.
20	20·483	Rough pasture, &c.	72	·822	Pasture, &c.
21	7·448	Quarry, refuse, &c.	73	1·168	Arable, &c.
22	13·038	Pasture, &c.	74	4·209	Road.
23	4·639	Pasture, &c.	75	2·018	Rough pasture, &c.
24	2·015	Pasture, &c.	76	1·184	Pasture.
25	16·275	Wood, &c.	77	1·183	Pasture.
26	3·657	Pasture, &c.	78	·964	Pasture.
27	2·581	Pasture.	79	2·011	Pasture, &c.
28	1·739	Pasture, &c.	80	1·085	Pasture.
29	·084	Wood.	81	1·078	Arable.
30	·877	Pasture.	82	1·331	Pasture.
31	·694	Pasture, &c.	83	4·174	Pasture.
32	1·186	Pasture.	84	1·977	Pasture, &c.
33	1·459	Pasture.	85	3·974	Pasture.
34	9·978	Pasture, &c.	86	1·716	Pasture, &c.
35	·480	Pasture, &c.	87	2·618	Arable.
36	23·199	Pasture, &c.	88	3·345	Pasture.
37	1·014	Refuse, &c.	89	1·883	Pasture.
38	·683	Pasture, &c.	90	1·939	Pasture.
39	1·792	Pasture, &c.	91	1·930	Pasture, &c.
40	·947	Pasture.	92	1·884	Road.
41	3·093	Pasture.	93	·660	Pasture.
42	·909	Pasture, &c.	94	4·019	Pasture, &c.
43	·810	Pasture, &c.	95	·718	Arable.
44	2·120	Waste, &c.	96	2·150	Pasture, &c.
45	·768	Rough pasture, &c.	97	1·439	Pasture.
46	1·772	Wood, &c.	98	3·917	Pasture, &c.
47	·452	Pasture, &c.	99	5·542	Arable, &c.
48	4·794	Wood, &c.	100	1·516	Pasture.
49	3·604	Wood.	101	3·000	Arable.
50	2·219	Rough pasture, &c.	102	2·272	Pasture.
51	1·375	Pasture, &c.	103	2·991	Pasture, &c.
52	1·621	Rough pasture, &c.	104	2·899	Pasture.
53	1·300	Rough pasture, &c.	105	1·005	Arable, &c.
54	·904	Pasture.	106	1·986	Pasture, &c.
55	5·145	Pasture, &c.	107	1·337	Arable.
56	1·840	Pasture, &c.	108	·280	Road.
57	5·300	Pasture, &c.	109	3·515	Pasture, &c.
58	1·755	Arable, &c.	110	2·799	Arable.
59	1·319	Pasture, &c.	111	3·434	Pasture.
60	1·738	Pasture.	112	·192	Pasture, &c.
61	1·493	Pasture.	113	·292	Pasture.
62	3·894	Pasture, &c.	114	2·606	Pasture, &c.
63	4·968	Pasture.	115	2·946	Pasture.
64	1·987	Pasture.	116	·599	Pasture, &c.
65	·278	Pasture, &c.	117	2·484	Pasture.
66	·292	Pasture.	118	1·796	Pasture.

No. on Plan.	Area in Acres.	Remarks.	No. on Plan.	Area in Acres.	Remarks.
119	3·582	Pasture, &c.	171	1·249	Pasture, &c.
120	2·143	Pasture, &c.	172	1·956	Pasture.
121	2·137	Pasture.	173	2·526	Arable.
122	3·783	Arable.	174	4·137	Pasture, &c.
123	1·936	Pasture, &c.	175	4·356	Pasture, &c.
124	1·113	Pasture, &c.	176	2·908	Pasture, &c.
125	2·646	Pasture, &c.	177	·110	Pasture, &c.
126	2·330	Pasture, &c.	178	1·073	Pasture.
127	·110	Pasture, &c.	179	2·521	Pasture.
128	2·804	Pasture, &c.	180	2·258	Arable.
129	4·471	Pasture, &c.	181	1·705	Pasture, &c.
130	4·420	Arable.	182	·849	Pasture.
131	3·297	Pasture.	183	2·173	Pasture, &c.
132	2·482	Pasture.	184	1·615	Pasture, &c.
133	3·120	Arable.	185	·590	Pasture.
134	·388	Pasture.	186	3·008	Arable.
135	3·265	Pasture.	187	2·585	Pasture, &c.
136	1·539	Arable.	188	4·095	Arable.
137	1·358	Pasture.	189	3·332	Pasture, &c.
138	1·972	Arable, &c.	190	·352	Pasture.
139	2·628	Pasture, &c.	191	1·421	Pasture.
140	·815	Arable.	192	·920	Pasture, &c.
141	·796	Pasture.	193	3·718	Road.
142	·831	Pasture, &c.	194	1·760	Pasture, &c.
143	1·373	Arable.	195	2·660	Pasture.
144	3·285	Pasture.	196	1·775	Pasture.
145	1·374	Pasture.	197	3·863	Pasture, &c.
146	1·174	Pasture.	198	1·309	Pasture, &c.
147	·826	Arable.	199	1·041	Pasture.
148	·578	Pasture.	200	·268	Pasture.
149	·612	Pasture.	201	1·684	Pasture, &c.
150	3·807	Pasture, &c.	202	1·660	Pasture.
151	3·346	Arable, &c.	203	2·153	Pasture, &c.
152	·258	Arable.	204	1·845	Pasture.
153	3·305	Arable, &c.	205	1·879	Pasture.
154	3·426	Arable, &c.	206	1·667	Pasture, &c.
155	3·316	Pasture.	207	1·420	Pasture.
156	3·199	Pasture, &c.	208	·907	Pasture.
157	1·356	Pasture, &c.	209	1·733	Pasture.
158	3·644	Arable.	210	1·285	Pasture.
159	2·928	Pasture.	211	·289	Pasture, &c.
160	·186	Pasture, &c.	212	·338	Pasture.
161	1·777	Arable.	213	·589	Pasture, &c.
162	·234	Pasture.	214	3·522	Road.
163	1·260	Pasture.	215	1·689	Pasture.
164	1·927	Pasture.	216	1·196	Pasture, &c.
165	·469	Waste, &c.	217	2·477	Pasture, &c.
166	·289	Houses and yards.	218	1·342	Pasture, &c.
167	·130	Pasture, &c.	219	·613	Arable.
168	1·927	Arable.	220	1·030	Pasture, &c.
169	·924	Pasture, &c.	220a	·138	Road.
170	1·039	Pasture.	221	1·394	Pasture.

No. on Plan.	Area in Acres.	Remarks.	No. on Plan.	Area in Acres.	Remarks.
427	·928	Pasture.	478	3·426	Pasture.
428	·578	Road.	479	3·462	Pasture.
429	·288	Wood.	480	4·800	Pasture, &c.
430	2·196	Pasture.	481	·855	Pasture, &c.
431	·438	Pasture.	482	2·259	Pasture.
432	1·266	Pasture, &c.	483	·514	Pasture.
433	2·399	Pasture, &c.	484	2·859	Pasture, &c.
434	1·228	Pasture.	485	·583	Pasture.
435	1·447	Pasture, &c.	486	·832	Pasture, &c.
436	4·948	Pasture, &c.	487	1·382	Pasture, &c.
437	1·276	Pasture, &c.	488	·517	Pasture.
438	1·151	Pasture, &c.	489	1·495	Pasture.
439	1·474	Pasture.	490	·070	Pasture.
440	1·923	Pasture, &c.	491	·777	Pasture.
441	·518	Pasture.	492	1·822	Pasture, &c.
442	·742	Pasture.	493	2·461	Arable.
443	·817	Arable.	494	2·729	Pasture.
444	2·120	Arable.	495	·558	Pasture.
445	·838	Pasture.	496	2·860	Pasture.
446	·773	Pasture.	497	1·221	Pasture.
447	·521	Arable.	498	·230	Pasture.
448	·290	Pasture.	499	·742	Road.
449	·463	Pasture.	500	·301	Pasture.
450	·334	Road.	501	1·533	Arable, &c.
451	1·887	Pasture.	502	2·480	Pasture, &c.
452	·403	Pasture.	503	2·288	Pasture.
453	·129	Pasture.	504	1·888	Pasture, &c.
454	1·002	Arable, &c.	505	2·471	Pasture.
455	1·128	Arable, &c.	506	4·628	Wood.
456	1·152	Pasture.	507	3·378	Pasture, &c.
457	1·851	Arable.	508	2·443	Wood.
458	·779	Pasture.	509	10·448	Pasture, &c.
459	1·572	Arable.	510	·442	Pasture.
460	1·072	Pasture.	511	·739	Arable.
461	·134	Pasture.	512	1·131	Pasture.
461a	·070	Road.	513	2·246	Arable, &c.
462	·690	Pasture, &c.	514	·895	Pasture, &c.
463	1·792	Pasture, &c.	515	6·057	Pasture, &c.
464	·096	Pasture.	516	·432	Arable.
465	2·961	Pasture, &c.	517	7·040	Pasture, &c.
466	2·520	Pasture, &c.	518	·173	Refuse.
467	2·827	Pasture.	519	·069	Pasture.
468	1·949	Arable.	520	·591	Refuse.
469	·355	Pasture, &c.	521	2·743	Arable.
470	·321	Houses, yards, &c.	522	2·814	Arable.
471	3·678	Arable, &c.	523	5·032	Arable.
472	5·279	Pasture, &c.	524	2·068	Arable.
473	2·203	Pasture.	525	1·995	Arable.
474	1·142	Pasture.	526	1·085	Arable.
475	3·641	Road.	527	2·077	Arable.
476	3·788	Pasture.	528	1·917	Pasture, &c.
477	1·328	Pasture.	529	·988	Arable.

No. on Plan.	Area in Acres.	Remarks.	No. on Plan.	Area in Acres.	Remarks.
324	1·551	Pasture.	375	·981	Arable.
325	·532	Pasture.	376	·993	Pasture.
326	·202	Pasture.	377	4·760	Pasture.
327	1·311	Pasture, &c.	378	1·483	Pasture.
328	2·886	Pasture.	379	1·712	Arable.
329	·619	Houses, wood, &c.	380	2·011	Pasture, &c.
330	1·417	Pasture, &c.	381	1·612	Pasture.
331	·261	Pasture.	382	1·652	Pasture.
332	1·864	Pasture, &c.	383	·885	Arable.
333	·468	Pasture, &c.	384	1·090	Arable.
334	2·000	Pasture.	385	2·318	Arable.
335	6·734	Pasture, &c.	386	2·571	Road.
336	1·399	Pasture.	387	·786	Pasture.
337	3·519	Pasture.	388	1·445	Pasture.
338	1·155	Pasture.	389	2·110	Pasture, &c.
339	1·645	Pasture.	390	1·000	Arable.
340	4·187	Pasture, &c.	391	2·896	Pasture, &c.
341	·252	Wood.	392	·536	Pasture, &c.
342	2·844	Pasture, &c.	393	·060	Road.
343	·748	Houses, yards, &c.	394	·365	Pasture.
344	·262	Stackyard, &c.	395	1·315	Pasture.
345	2·140	Pasture.	396	1·300	Pasture, &c.
346	2·824	Pasture.	397	1·327	Pasture, &c.
347	2·884	Pasture.	398	·922	Pasture, &c.
348	1·826	Pasture.	399	3·866	Pasture, &c.
348a	·122	House, waste, &c.	400	·104	House, yards, &c.
349	·827	Pasture.	401	3·873	Pasture.
350	·665	Road.	402	2·625	Pasture.
351	·097	Houses, yard, &c.	403	2·393	Pasture, &c.
352	1·666	Pasture, &c.	404	·617	Pasture.
353	·378	Pasture, &c.	405	2·140	Pasture.
354	1·250	Pasture, &c.	406	2·170	Arable.
355	·845	Pasture.	407	·869	Road.
356	1·139	Pasture, &c.	408	2·761	Pasture.
357	4·680	Pasture.	409	·127	Wood.
358	·250	Wood.	410	2·157	Pasture, &c.
359	1·204	Pasture.	411	1·938	Pasture.
360	1·136	Pasture.	412	1·862	Pasture.
361	3·058	Pasture.	413	2·915	Pasture, &c.
362	5·922	Pasture, &c.	414	1·038	Pasture.
363	1·161	Pasture.	415	2·674	Pasture, &c.
364	1·459	Pasture.	416	3·974	Pasture, &c.
365	1·335	Pasture.	417	3·685	Arable.
366	·695	Pasture.	418	4·813	Pasture.
367	2·854	Pasture, &c.	419	1·382	Road.
368	·603	Pasture.	420	1·382	Pasture, &c.
369	2·131	Arable.	421	2·205	Pasture, &c.
370	1·411	Pasture.	422	2·456	Pasture, &c.
371	1·054	Pasture.	423	2·146	Pasture, &c.
372	1·186	Pasture.	424	2·709	Pasture.
373	1·777	Pasture.	425	2·364	Pasture, &c.
374	1·025	Pasture.	426	4·578	Pasture.

No. on Plan.	Area in Acres.	Remarks.	No. on Plan.	Area in Acres.	Remarks.
634	8·832	Rough pasture, &c.	684	1·531	Pasture, &c.
635	2·272	Pasture.	685	·299	Pasture.
636	·789	Road.	686	1·227	Pasture.
637	1·906	Pasture.	687	·300	Pasture.
638	·463	Pasture.	688	·525	Pasture.
639	·203	Road.	689	·257	Pasture.
640	1·920	Pasture.	690	·373	Pasture.
641	·709	Road.	690a	·091	Pasture.
642	·718	Pasture.	691	·264	Pasture.
643	8·606	Pasture, &c.	692	4·443	Pasture, &c.
644	2·077	Pasture.	693	·555	Pasture, &c.
645	·099	Pasture.	694	·528	Pasture, &c.
646	4·375	Pasture.	695	·867	Pasture.
647	1·787	Pasture.	696	·994	Pasture, &c.
648	·751	Pasture.	697	·866	Pasture, &c.
649	·753	Pasture.	698	2·453	Pasture.
650	·672	Pasture.	699	1·721	Pasture, &c.
651	·734	Arable.	700	·846	Pasture.
652	·496	Pasture.	701	·457	Pasture.
653	8·434	Pasture, &c.	702	·240	Pasture.
654	·636	Houses, pasture, &c.	703	1·568	Pasture.
655	·404	Pasture.	704	·784	Pasture.
656	1·023	Road.	705	·439	Pasture.
657	1·202	Pasture.	706	1·003	Pasture.
658	1·498	Pasture.	707	2·224	Pasture.
659	1·333	Pasture, &c.	708	2·821	Pasture, &c.
660	·760	Pasture, &c.	709	1·391	Pasture.
661	·264	Wood.	710	1·524	Pasture.
662	·293	Houses, ornamental ground, &c.	711	7·919	Pasture.
			712	·639	Pasture.
663	·192	House, pasture, &c.	713	·758	Pasture.
664	1·915	Pasture.	714	3·500	Arable.
665	·323	Pasture.	715	4·292	Pasture, &c.
666	1·365	Pasture, &c.	716	3·235	Pasture, &c.
667	3·059	Pasture.	717	1·536	Pasture.
668	·997	Church and graveyard.	718	1·518	Pasture, &c.
			719	1·827	Pasture.
669	·460	Pasture, &c.	720	3·105	Pasture.
670	1·483	Pasture, &c.	721	·168	Wood.
671	2·575	Pasture.	722	1·412	Rough pasture, &c.
672	·869	Pasture.	723	6·580	Pasture, &c.
673	·249	Pasture.	724	1·168	Wood.
674	·588	Pasture.	725	2·814	Pasture.
675	·249	Pasture.	726	2·580	Pasture.
676	·549	Pasture.	727	3·893	Pasture, &c.
677	·270	Pasture, &c.	728	3·635	Pasture, &c.
678	·169	Pasture.	729	7·513	Pasture, &c.
679	·188	Pasture.	730	1·586	Pasture, &c.
680	·238	Pasture.	731	2·602	Pasture, &c.
681	·538	Pasture.	732	2·227	Pasture, &c.
682	1·818	Pasture.	733	·225	Pasture.
683	·302	Pasture.	734	1·241	Pasture.

No. on Plan.	Area in Acres.	Remarks.	No. on Plan.	Area in Acres.	Remarks.
530	4·081	Arable, &c.	582	·084	Road.
531	1·165	Pasture, &c.	583	·725	Arable.
532	3·210	Pasture.	584	1·313	Arable.
533	4·440	Pasture, &c.	585	1·280	Arable.
534	1·656	Road.	586	·756	Arable.
535	1·704	Waste, &c.	587	·718	Arable.
536	6·178	Arable, &c.	588	·248	Arable, &c.
537	1·111	Waste, &c.	589	·333	Pasture, &c.
538	1·366	Wood.	590	3·128	Arable.
539	·431	Wood, &c.	591	·538	Pasture.
540	·311	Arable.	592	·115	Waste.
541	·129	Waste.	593	·793	Pasture.
542	·864	Pasture.	594	·333	Pasture, &c.
543	2·704	Arable, &c.	595	·553	Arable.
544	1·855	Arable.	596	·805	Arable.
545	2·059	Arable, &c.	597	·598	Arable, &c.
546	·128	Wood.	598	1·198	Arable, &c.
547	1·903	Arable.	599	·789	Arable, &c.
548	2·267	Arable, &c.	600	·568	Pasture, &c.
549	4·276	Arable, &c.	601	1·350	Arable.
550	3·616	Pasture, &c.	602	3·426	Arable, &c.
551	2·145	Arable, &c.	603	1·074	Arable.
552	1·477	Arable, &c.	604	1·559	Arable.
553	2·790	Pasture.	605	·236	Road.
554	1·297	Pasture.	606	4·763	Arable, &c.
555	2·120	Pasture.	607	7·391	Pasture, &c.
556	1·910	Pasture.	608	8·477	Road.
557	1·767	Arable, &c.	609	1·149	Arable.
558	1·597	Arable, &c.	610	·840	Arable, &c.
559	14·840	Pasture, &c.	611	6·497	Pasture, &c.
560	2·398	Pasture, &c.	612	3·403	Pasture, &c.
561	2·700	Arable, &c.	613	·071	Arable.
562	1·485	Arable.	614	10·484	Rough pasture, &c.
563	3·654	Pasture, &c.	615	8·712	Rough pasture, &c.
564	1·899	Arable.	616	1·229	Rough pasture, &c.
565	2·371	Arable, &c.	617	1·991	Pasture, &c.
566	1·091	Arable.	618	2·321	Pasture, &c.
567	1·929	Arable.	619	·605	Pasture, &c.
568	1·646	Arable.	620	5·093	Pasture.
569	·698	Arable.	621	2·489	Arable, &c.
570	·882	Arable.	622	4·426	Pasture, &c.
571	·571	Arable.	623	6·070	Arable, &c.
572	·603	Arable.	624	4·622	Pasture, &c.
573	1·388	Arable.	625	3·928	Pasture.
574	1·083	Arable.	626	1·168	Pasture, &c.
575	1·788	Arable.	627	3·944	Pasture.
576	·128	Pasture.	628	·157	Pasture, &c.
577	1·490	Pasture, &c.	629	·808	Houses, pasture, &c.
578	1·546	Arable, &c.	630	1·111	Pasture, &c.
579	·174	Waste, &c.	631	3·318	Pasture.
580	1·116	Arable, &c.	632	4·260	Arable, &c.
581	2·297	Arable, &c.	633	6·737	Pasture, &c.

No. on Plan.	Area in Acres.	Remarks.	No. on Plan.	Area in Acres.	Remarks.
634	8·832	Rough pasture, &c.	684	1·531	Pasture, &c.
635	2·272	Pasture.	685	·299	Pasture.
636	·789	Road.	686	1·227	Pasture.
637	1·906	Pasture.	687	·300	Pasture.
638	·463	Pasture.	688	·525	Pasture.
639	·203	Road.	689	·257	Pasture.
640	1·920	Pasture.	690	·373	Pasture.
641	·709	Road.	690a	·091	Pasture.
642	·718	Pasture.	691	·264	Pasture.
643	8·606	Pasture, &c.	692	4·443	Pasture, &c.
644	2·077	Pasture.	693	·555	Pasture, &c.
645	·099	Pasture.	694	·528	Pasture, &c.
646	4·375	Pasture.	695	·867	Pasture.
647	1·787	Pasture.	696	·994	Pasture, &c.
648	·751	Pasture.	697	·866	Pasture, &c.
649	·753	Pasture.	698	2·453	Pasture.
650	·672	Pasture.	699	1·721	Pasture, &c.
651	·734	Arable.	700	·846	Pasture.
652	·496	Pasture.	701	·457	Pasture.
653	8·434	Pasture, &c.	702	·240	Pasture.
654	·636	Houses, pasture, &c.	703	1·568	Pasture.
655	·404	Pasture.	704	·784	Pasture.
656	1·023	Road.	705	·439	Pasture.
657	1·202	Pasture.	706	1·003	Pasture.
658	1·498	Pasture.	707	2·224	Pasture.
659	1·333	Pasture, &c.	708	2·821	Pasture, &c.
660	·760	Pasture, &c.	709	1·391	Pasture.
661	·264	Wood.	710	1·524	Pasture.
662	·293	Houses, ornamental ground, &c.	711	7·919	Pasture.
			712	·639	Pasture.
663	·192	House, pasture, &c.	713	·758	Pasture.
664	1·915	Pasture.	714	3·500	Arable.
665	·323	Pasture.	715	4·292	Pasture, &c.
666	1·365	Pasture, &c.	716	3·235	Pasture, &c.
667	3·059	Pasture.	717	1·536	Pasture.
668	·997	Church and graveyard.	718	1·518	Pasture, &c.
			719	1·827	Pasture.
669	·460	Pasture, &c.	720	3·105	Pasture.
670	1·483	Pasture, &c.	721	·168	Wood.
671	2·575	Pasture.	722	1·412	Rough pasture, &c.
672	·869	Pasture.	723	6·580	Pasture, &c.
673	·249	Pasture.	724	1·168	Wood.
674	·588	Pasture.	725	2·814	Pasture.
675	·249	Pasture.	726	2·580	Pasture.
676	·549	Pasture.	727	3·893	Pasture, &c.
677	·270	Pasture, &c.	728	3·635	Pasture, &c.
678	·169	Pasture.	729	7·513	Pasture, &c.
679	·188	Pasture.	730	1·586	Pasture, &c.
680	·238	Pasture.	731	2·602	Pasture, &c.
681	·538	Pasture.	732	2·227	Pasture, &c.
682	1·818	Pasture.	733	·225	Pasture.
683	·302	Pasture.	734	1·241	Pasture.

No. on Plan.	Area in Acres.	Remarks.	No. on Plan.	Area in Acres.	Remarks.
735	·167	Pasture.	786	2·508	Road.
736	·346	Pasture.	787	3·060	Pasture.
737	·524	Pasture.	788	1·659	Arable, &c.
738	·258	Pasture.	789	1·561	Pasture.
739	·474	Pasture.	790	·438	Pasture, &c.
740	·321	Pasture.	791	2·956	Pasture, &c.
741	·589	Pasture.	792	2·342	Pasture.
742	·638	Pasture.	793	1·643	Arable.
743	·222	Pasture.	794	1·529	Pasture.
744	·599	Pasture, &c.	795	1·885	Pasture.
745	1·413	Pasture.	796	2·035	Pasture.
746	·189	Pasture, &c.	797	1·149	Pasture.
747	·444	Road.	798	1·081	Pasture.
748	1·520	Pasture, &c.	799	2·968	Pasture, &c.
749	·837	Pasture.	800	1·963	Pasture, &c.
750	·820	Pasture.	801	1·184	Rough pasture, &c.
751	1·288	Pasture.	802	1·874	Pasture.
752	·381	Pasture.	803	1·005	Pasture, &c.
753	·184	Pasture.	804	·594	Pasture.
754	·176	Pasture.	805	1·389	Pasture.
755	2·450	Pasture, &c.	806	4·034	Pasture.
755a	·164	Pasture.	807	3·002	Pasture, &c.
756	2·423	Pasture.	808	·831	Road.
757	·981	Pasture.	809	2·149	Pasture.
758	4·727	Pasture, &c.	810	·880	Pasture, &c.
759	2·654	Pasture, &c.	811	·948	Pasture.
760	5·074	Arable.	812	2·349	Pasture, &c.
761	1·568	Road.	813	1·548	Pasture, &c.
762	2·786	Pasture, &c.	814	·679	Pasture.
763	4·004	Pasture, &c.	815	2·129	Pasture, &c.
764	4·579	Pasture, &c.	816	·369	Road.
765	2·291	Pasture, &c.	817	1·094	Pasture.
766	2·683	Arable.	818	·394	Pasture, &c.
767	4·671	Rough pasture, &c.	819	·486	Pasture, &c.
768	2·141	Pasture.	820	4·768	Pasture, &c.
769	3·168	Arable, &c.	821	·160	Pasture.
770	3·119	Pasture, &c.	822	1·210	Pasture, &c.
771	·297	Wood.	823	1·536	Pasture.
772	2·746	Pasture, &c.	824	1·455	Pasture, &c.
773	2·557	Pasture.	825	·621	Pasture.
774	2·618	Pasture, &c.	826	1·958	Pasture.
775	7·464	Pasture, &c.	827	·581	Pasture.
776	1·855	Pasture.	828	·508	Pasture.
777	5·165	Pasture.	829	2·851	Arable.
778	4·744	Pasture.	830	2·350	Pasture.
779	4·669	Pasture, &c.	831	1·791	Pasture.
780	2·723	Pasture.	832	1·980	Pasture.
781	5·180	Pasture, &c.	833	4·071	Pasture, &c.
782	2·863	Pasture.	834	4·245	Arable.
783	8·503	Pasture, &c.	835	3·085	Pasture.
784	2·798	Arable.	836	4·719	Pasture, &c.
785	5·038	Pasture, &c.	837	2·487	Pasture, &c.

No. on Plan.	Area in Acres.	Remarks.	No. on Plan.	Area in Acres.	Remarks.
838	4·922	Arable, &c.	889	4·537	Pasture, &c.
839	4·463	Rough pasture.	890	4·613	Arable.
840	2·600	Rough pasture, &c.	891	5·018	Arable.
841	6·411	Rough pasture.	892	10·145	Arable.
842	5·215	Rough pasture.	893	6·357	Pasture.
843	6·178	Road.	894	5·260	Rough pasture, &c.
844	6·000	Arable, &c.	895	9·578	Rough pasture, &c.
845	6·345	Pasture, &c.	896	·178	Refuse, &c.
846	2·568	Pasture.	897	3·990	Pasture, &c.
847	5·596	Pasture.	898	3·996	Pasture, &c.
848	4·802	Pasture, &c.	899	9·536	Pasture, &c.
849	1·674	Pasture.	900	5·173	Pasture.
850	2·055	Pasture.	901	2·505	Pasture.
851	3·151	Pasture, &c.	902	1·997	Pasture, &c.
852	1·956	Pasture.	903	2·299	Pasture, &c.
853	1·947	Pasture, &c.	904	2·511	Pasture.
854	3·416	Pasture, &c.	905	4·127	Arable, &c.
855	2·287	Pasture.	906	4·764	Pasture, &c.
856	2·843	Pasture.	907	4·288	Pasture.
857	2·399	Pasture.	908	1·265	Pasture, &c.
858	2·566	Pasture.	909	·649	Pond.
859	2·889	Pasture.	910	4·722	Arable, &c.
860	2·825	Pasture, &c.	911	3·933	Pasture, &c.
861	2·693	Pasture, &c.	912	3·519	Pasture, &c.
862	2·637	Arable.	913	1·397	Pasture.
863	2·869	Road.	914	2·939	Arable, &c.
864	1·771	Pasture.	915	1·948	Pasture, &c.
865	1·540	Pasture.	916	·307	Road.
866	1·681	Pasture.	917	1·212	Pasture, &c.
867	2·484	Arable, &c.	918	1·587	Pasture.
868	4·231	Pasture, &c.	919	1·530	Pasture.
869	3·185	Pasture, &c.	920	1·108	Arable.
870	1·835	Pasture, &c.	921	2·675	Pasture.
871	1·145	Pasture, &c.	922	·742	Arable.
872	2·764	Pasture.	923	1·171	Pasture, &c.
873	1·062	Pasture.	924	1·084	Pasture.
874	1·142	Pasture.	925	1·476	Pasture.
875	·909	Pasture.	926	·930	Pasture.
876	1·079	Pasture.	927	1·188	Arable.
877	1·089	Arable.	928	1·609	Arable.
878	·599	Pasture, &c.	929	1·786	Pasture.
879	1·212	Pasture.	930	·931	Pasture.
880	1·077	Arable.	931	2·613	Pasture, &c.
881	·338	Pasture, &c.	932	2·154	Pasture, &c.
882	1·399	Arable.	933	3·627	Rough pasture, &c.
882a	·669	Arable.	934	3·259	Pasture, &c.
883	·818	Arable.	935	7·756	Pasture.
884	·279	Pasture.	936	11·990	Pasture, &c.
885	·990	Pasture.	937	8·370	Pasture, &c.
886	·717	Arable.	938	15·265	Arable, &c.
887	2·402	Pasture, &c.	939	4·905	Pasture, &c.
888	4·054	Pasture, &c.	940	6·363	Pasture.

No. on Plan.	Area in Acres.	Remarks.	No. on Plan.	Area in Acres.	Remarks.
941	4·995	Pasture.	993	4·761	Arable, &c.
942	3·979	Pasture.	994	1·911	Pasture.
943	2·866	Pasture.	995	22·009	Wood, &c.
944	5·529	Pasture, &c.	996	1·050	Arable, &c.
945	2·205	Pasture, &c.	997	1·052	Arable.
946	6·890	Pasture, &c.	998	2·648	Arable.
947	4·968	Pasture, &c.	999	1·331	Arable.
948	·749	Pasture, &c.	1000	3·087	Arable.
949	4·244	Pasture, &c.	1001	·094	Pasture.
950	4·410	Pasture, &c.	1002	·248	Arable.
951	3·948	Pasture.	1003	·962	Arable.
952	6·170	Pasture, &c.	1004	3·609	Arable, &c.
953	4·028	Pasture.	1005	·981	Pasture.
954	3·166	Pasture.	1006	2·132	Arable.
955	8·217	Pasture, &c.	1007	3·178	Pasture, &c.
956	5·940	Pasture.	1008	2·827	Arable, &c.
957	·530	Wood.	1009	1·436	Arable, &c.
958	7·329	Pasture.	1010	2·831	Arable, &c.
959	6·050	Arable.	1011	6·454	Pasture, &c.
960	6·644	Arable.	1012	2·451	Arable, &c.
961	1·493	Arable.	1013	1·298	Arable, &c.
962	·889	Arable.	1014	2·738	Arable.
963	·958	Arable.	1015	7·428	Arable, &c.
964	·872	Arable.	1016	1·329	Arable.
965	1·091	Arable.	1017	1·388	Arable.
966	·172	Pond.	1018	1·288	Arable.
967	·330	Waste.	1019	·097	House, yards, &c.
968	1·717	Pasture, &c.	1020	3·563	Arable.
969	1·593	Pasture.	1021	·303	House, pasture, &c.
970	·690	Pasture, &c.	1022	1·288	Arable.
971	·822	Pasture, &c.	1023	1·595	Arable.
972	1·050	Pasture.	1024	1·184	Arable.
973	·740	Pasture.	1025	1·767	Arable.
974	·899	Arable.	1026	1·868	Arable.
975	2·141	Pasture.	1027	1·739	Arable.
976	1·328	Arable, &c.	1028	2·699	Pasture, &c.
977	·578	Arable.	1029	·201	Road.
978	·958	Road.	1030	·444	Arable.
979	1·522	Arable, &c.	1031	1·103	Arable.
980	·111	Old quarry.	1032	1·858	Pasture, &c.
981	·299	Arable.	1033	·706	Arable.
982	1·806	Arable.	1034	·684	Arable.
983	2·050	Arable.	1035	4·885	Arable, &c.
984	1·833	Arable, &c.	1036	·373	Arable.
985	1·540	Arable, &c.	1037	1·238	Arable.
986	2·173	Arable, &c.	1038	1·315	Arable.
987	1·045	Arable.	1039	1·623	Pasture, &c.
988	3·007	Arable.	1040	3·888	Arable.
989	2·443	Arable.	1041	·937	Arable.
990	·104	Wood.	1042	2·059	Arable.
991	·158	Pasture.	1043	1·438	Arable.
992	5·622	Arable, &c.	1044	2·527	Arable.

No. on Plan.	Area in Acres.	Remarks.	No. on Plan.	Area in Acres.	Remarks.
1045	·133	Stackyard.	1097	·103	Pasture, &c.
1046	2·438	Arable.	1098	2·556	Arable.
1047	1·212	Arable.	1099	2·376	Arable.
1048	2·492	Arable.	1100	1·434	Arable, &c.
1049	3·179	Arable.	1101	·323	Arable.
1050	1·175	Road.	1102	·880	Arable.
1051	3·144	Arable, &c.	1103	1·927	Arable.
1052	1·220	Arable.	1104	2·941	Arable.
1053	·252	Arable.	1105	2·342	Arable.
1054	1·525	Arable, &c.	1106	2·215	Arable, &c.
1055	1·172	Arable.	1107	·768	Arable.
1056	·920	Arable, &c.	1108	2·723	Arable, &c.
1057	1·177	Arable.	1109	2·436	Arable.
1058	·976	Arable, &c.	1110	2·294	Arable.
1059	·843	Arable.	1111	1·752	Arable.
1060	1·211	Arable.	1112	3·615	Arable.
1061	1·018	Arable.	1113	1·995	Arable.
1062	2·346	Arable.	1114	1·952	Arable, &c.
1063	1·253	Arable.	1115	3·584	Arable, &c.
1064	1·210	Arable.	1116	·203	Arable.
1065	·301	Pasture, &c.	1117	2·714	Arable, &c.
1066	1·057	Road.	1118	3·994	Pasture, &c.
1067	1·471	Pasture.	1119	27·416	Wood, &c.
1068	1·320	Pasture.	1120	5·866	Wood, &c.
1069	2·711	Pasture.	1121	3·043	Pasture, &c.
1070	·827	Pasture.	1122	1·104	Pasture, &c.
1071	1·130	Pasture.	1123	·383	Pond (part of).
1072	·549	Pasture.	1124	4·259	Arable, &c.
1073	1·119	Pasture.	1125	·148	Rough pasture.
1074	·315	Arable.	1126	·966	River (part of).
1075	·569	Arable.	1127	·819	Arable.
1076	·178	Arable.	1128	1·489	Arable.
1077	·273	Pasture.	1129	1·570	Arable.
1078	·179	Road.	1130	1·212	Pasture.
1079	1·716	Arable.	1131	·851	Arable.
1080	·549	Arable.	1132	·869	Arable.
1081	1·082	Arable.	1133	1·353	Arable, &c.
1082	·165	Arable.	1134	2·126	Arable.
1083	·626	Arable.	1135	1·932	Arable, &c.
1084	·994	Arable.	1136	1·551	Arable.
1085	·764	Arable.	1137	1·778	Arable.
1086	·421	Arable.	1138	1·484	Arable, &c.
1087	1·658	Arable.	1139	·946	Arable, &c.
1088	·855	Arable.	1140	·213	Road.
1089	2·130	Arable.	1141	2·224	Arable.
1090	1·020	Arable.	1142	2·960	Road.
1091	2·626	Arable, &c.	1143	3·044	Arable.
1092	1·439	Arable.	1144	1·009	Arable.
1093	1·836	Arable.	1145	·428	Arable.
1094	·942	Arable.	1146	1·971	Arable.
1095	1·079	Arable.	1147	·381	Arable.
1096	1·050	Road.	1148	·846	Arable.

No. on Plan.	Area in Acres.	Remarks.	No. on Plan.	Area in Acres.	Remarks.
1149	1·144	Arable.	1201	4·424	Arable.
1150	·624	Arable.	1202	1·948	Arable, &c.
1151	1·248	Arable, &c.	1203	2·377	Arable, &c.
1152	1·806	Arable.	1204	1·399	Arable.
1153	1·229	Arable.	1205	1·802	Arable, &c.
1154	3·858	Arable.	1206	14·309	Pasture, &c.
1155	1·163	Road.	1207	8·192	Wood, rough pasture, &c.
1156	4·137	Arable.			
1157	5·375	Arable.	1208	1·614	Arable, &c.
1158	1·615	Houses, yards, &c.	1209	2·513	Road.
1159	·926	Arable.	1210	1·057	Arable.
1160	·911	Wood.	1211	·532	Arable.
1161	·586	Arable.	1212	1·395	Arable, &c.
1162	1·093	Arable.	1213	·956	Arable.
1163	·971	Arable, &c.	1214	·872	Arable.
1164	·822	Arable, &c.	1215	2·060	Arable.
1165	1·887	Arable.	1216	1·926	Arable, &c.
1166	1·332	Arable.	1217	2·033	Arable.
1167	5·010	Pasture, &c.	1218	2·160	Arable, &c.
1168	3·652	Wood, &c.	1219	2·470	Arable, &c.
1169	8·855	Wood, &c.	1220	1·867	Arable.
1170	1·236	Wood, &c. (part of).	1221	1·677	Arable.
1171	13·709	Pasture, &c.	1222	2·798	Arable, &c.
1172	·464	Arable.	1223	·995	Arable.
1173	1·722	Arable, &c.	1224	·979	Arable.
1174	1·112	Arable.	1225	·346	Arable.
1175	1·295	Arable.	1226	2·202	Arable, &c.
1176	·847	Arable, &c.	1227	2·009	Arable.
1177	1·729	Arable, &c.	1228	·798	Arable.
1178	1 841	Arable, &c.	1229	1·119	Pasture.
1179	1·715	Arable, &c.	1230	2·077	Arable.
1180	1·626	Arable.	1231	2·926	Arable.
1181	1·621	Arable.	1232	·238	Arable.
1182	·940	Arable.	1233	·226	Arable.
1183	2·271	Arable.	1234	·184	Arable.
1184	2·442	Arable.	1235	·578	Arable.
1185	2·165	Arable, &c.	1236	1·048	Arable.
1186	1·840	Arable, &c.	1237	·305	Arable.
1187	1·065	Arable.	1238	1·985	Arable.
1188	4·580	Pasture, &c.	1239	1·185	Arable.
1189	2·425	Arable.	1240	2·427	Arable, &c.
1190	2·135	Arable.	1241	1·677	Arable.
1191	1·179	Arable.	1242	3·704	Arable.
1192	1·300	Road.	1243	·948	Arable.
1193	3·406	Arable, &c.	1244	2·135	Arable.
1194	2·730	Arable, &c.	1245	3·921	Arable, &c.
1195	2·470	Arable, &c.	1246	2·144	Arable.
1196	3·678	Arable, &c.	1247	2·177	Arable.
1197	2·179	Arable, &c.	1248	8·990	Wood, rough pasture, &c.
1198	·915	Arable.			
1199	1·321	Arable.	1249	7·348	Pasture, &c.
1200	2·728	Arable.	1250	1·001	Arable, &c.

No. on Plan.	Area in Acres.	Remarks.	No. on Plan.	Area in Acres.	Remarks.
1251	1·044	Arable, &c.	1302	·847	Pasture, &c.
1252	1·487	Pasture.	1303	1·882	Arable.
1253	1·079	Pasture.	1304	4·344	Pasture, &c.
1254	·624	Arable, &c.	1305	8·386	Wood, &c.
1255	1·995	Arable.	1306	2·331	Arable.
1256	1·535	Arable.	1307	2·858	Arable.
1257	2·661	Arable.	1308	·575	Wood.
1258	·273	Arable.	1309	6·682	Pasture, &c.
1259	1·296	Arable.	1310	8·742	Pasture, &c.
1260	·554	Pasture.	1311	5·450	Pasture, &c.
1261	·485	Pasture.	1312	3·764	Arable.
1262	1·900	Arable, &c.	1313	6·446	Arable.
1263	3·222	Arable.	1314	·276	Houses, yards, &c.
1264	1·733	Arable.	1315	·560	Pasture.
1265	1·930	Arable.	1316	5·330	Arable.
1266	2·379	Arable.	1317	·128	Pasture, &c.
1267	1·617	Arable.	1318	3·928	Arable, &c.
1268	2·284	Arable, &c.	1319	3·043	Arable.
1269	2·799	Arable.	1320	2·322	Pasture, &c.
1270	1·315	Arable.	1321	5·409	Pasture, &c.
1271	·904	Arable.	1322	5·019	Pasture, &c.
1272	1·819	Arable.	1323	1·111	Pasture, &c.
1273	2·692	Arable.	1324	·691	Pasture.
1274	2·700	Arable.	1325	·988	Houses, yards, &c.
1275	1·873	Arable.	1326	·248	Pasture, &c.
1276	2·867	Pasture, &c.	1327	·685	Arable.
1277	6·116	Wood and rough pasture.	1328	·659	Arable.
			1329	7·410	Pasture, &c.
1278	15·640	Pasture, &c.	1330	7·087	Arable, &c.
1279	8·152	Pasture, &c.	1331	5·222	Pasture, &c.
1280	1·242	Arable, &c.	1332	8·083	Pasture, &c.
1281	1·589	Arable.	1333	1·671	Road.
1282	1·405	Pasture.	1334	6·320	Arable, &c.
1283	2·065	Arable.	1335	8·578	Pasture, &c.
1284	·786	Arable.	1336	2·111	Arable, &c.
1285	1·524	Arable.	1337	3·104	Arable, &c.
1286	2·763	Pasture.	1338	7·617	Pasture, &c.
1287	11·598	Wood, &c.	1339	8·713	Pasture, &c.
1288	3·163	Pasture, &c.	1340	8·650	Pasture, &c.
1289	2·754	Pasture, &c.	1341	3·948	Pasture, &c.
1290	·801	Wood, &c.	1342	3·772	Pasture.
1291	4·265	Pasture, &c.	1343	8·208	Pasture, &c.
1292	2·788	Pasture, &c.	1344	7·034	Pasture, &c.
1293	·653	Wood.	1345	7·096	Pasture, &c.
1294	·196	Wood.			
1295	6·594	Pasture, &c.		2991·829	Area of the numbered part of the Township.
1296	4·351	Arable.			
1297	1·251	Pasture, &c.		16·482	Village of Taddington (unnumbered).
1298	·757	Pasture.			
1299	·293	Arable.			
1300	·095	Pasture.		3008·311	Total area of the Township.
1301	·564	Pasture, &c.			

RECAPITULATION.

Area in Acres.	Remarks.
2921·712	Land.
68·827	Roads.
8·487	Railway.
9·285	Water.
3008·311	Total area of the Township of Taddington.

TOWNSHIP OF BRUSHFIELD.

No. on Plan.	Area in Acres.	Remarks.
1	2·565	River (part of).
2	·802	Wood, &c. (part of).
3	1·616	Railway.
4	29·351	Pasture, &c.
5	·460	Rough pasture.
6	7·063	Pasture, &c.
7	3·807	Arable.
8	26·419	Rough pasture, &c.
9	14·193	Pasture, &c.
10	·676	Refuse.
11	3·434	Arable.
12	3·347	Arable.
13	3·765	Arable, &c.
14	4·965	Pasture, &c.
15	3·694	Arable.
16	·140	Pasture.
17	1·656	Arable, &c.
18	2·104	Arable.
19	2·003	Arable.
20	4·202	Arable, &c.
21	3·204	Arable.
22	3·720	Arable.
23	4·194	Arable, &c.
24	11·016	Pasture, &c.
25	2·329	Arable.
26	3·528	Arable.
27	1·516	Arable, &c.
28	3·670	Arable, &c.
29	2·118	Arable.
30	3·856	Arable.
31	1·544	Arable, &c.
32	1·928	Arable, &c.
33	3·017	Arable.
34	·866	Pasture.
35	3·664	Arable.
36	2·741	Arable.
37	2·779	Arable.
38	4·293	Arable, &c.
39	2·411	Arable.
40	5·250	Arable.
41	9·982	Arable, &c.
42	6·254	Arable.
43	5·302	Arable, &c.
44	2·962	Arable, &c.
45	7·396	Arable, &c.
46	1·351	Arable.
47	2·188	Arable, &c.
48	·290	Arable.
49	·138	Arable.
50	·283	Rough pasture, &c.
51	1·812	Arable, &c.
52	2·002	Arable.
53	3·496	Pasture, &c.
54	2·817	Arable, &c.
55	1·941	Arable.
56	2·909	Arable.
57	3·552	Arable.
58	2·667	Arable, &c.
59	3·349	Arable.
60	2·152	Arable.
61	·384	Pasture, &c.
62	3·239	Arable.
63	4·551	Arable.
64	4·805	Arable.
65	3·136	Arable.
66	4·616	Arable.
67	3·095	Arable, &c.
68	7·804	Arable.
69	4·982	Arable.
70	4·403	Arable, &c.
71	3·968	Arable, &c.
72	11·504	Arable.
73	6·200	Arable, &c.
74	14·885	Rough pasture, &c.
75	1·331	Road.
76	·583	Arable.
77	·639	Arable.
78	1·587	Arable.
79	·740	Arable.
80	2·139	Arable, &c.
81	3·019	Arable, &c.
82	·178	Road.
83	·141	Pasture.
84	·330	Wood, &c.
85	2·282	Arable.
86	4·292	Arable.
87	1·831	Arable, &c.
88	2·909	Arable.

No. on Plan.	Area in Acres.	Remarks.	No. on Plan.	Area in Acres.	Remarks.
89	3·406	Arable.	140	6·702	Rough pasture, &c.
90	3·714	Arable.	141	2·072	Arable.
91	4·504	Arable.	142	·067	House, garden, &c.
92	2·972	Arable.	143	1·516	Wood.
93	5·660	Arable.	144	·482	Pasture.
94	2·189	Arable.	145	·243	Pasture.
95	3·744	Arable.	146	1·043	Houses, yards, &c.
96	2·560	Arable.	147	·407	Pasture.
97	2·464	Arable.	148	·458	Pasture, &c.
98	4·638	Arable.	149	·247	Pasture, &c.
99	5·476	Arable, &c.	150	5·423	Rough pasture, &c.
100	·538	Wood.	151	1·972	Pasture, &c.
101	1·630	Pasture.	152	·178	Pasture.
102	2·721	Pasture, &c.	153	2·232	Pasture, &c.
103	4·820	Pasture, &c.	154	8·759	Rough pasture, &c.
104	8·872	Arable.	155	2·835	Pasture.
105	2·252	Arable, &c.	156	2·112	Arable.
106	2·646	Arable, &c.	157	1·887	Pasture, &c.
107	2·746	Arable.	158	5·984	Pasture, &c.
108	3·102	Arable.	159	2·601	Arable, &c.
109	2·247	Arable.	160	4·913	Arable, &c.
110	·120	Pasture.	161	4·116	Arable, &c.
111	3·142	Arable.	162	3·109	Arable, &c.
112	4·875	Arable.	163	2·263	Arable, &c.
113	1·146	Wood.	164	·670	Wood.
114	·408	Pasture.	165	·596	Arable.
115	·529	Pasture.	166	·446	Pasture, &c.
116	1·599	Arable.	167	·354	Wood.
117	·626	Houses, yards, &c.	168	2·791	Arable.
118	·276	Pasture.	169	2·126	Arable.
119	1·215	Pasture, &c.	170	2·595	Arable.
120	2·928	Arable.	171	1·752	Arable.
121	2·026	Arable.	172	·202	Rough pasture, &c.
122	2·801	Pasture, &c.	173	·277	Pasture.
123	1·114	Arable, &c.	174	·372	Pasture, &c.
124	2·275	Arable, &c.	175	·102	Pasture, &c.
125	4·310	Arable.	176	1·715	Pasture, &c.
126	2·988	Arable.	177	16·757	Wood, &c.
127	·483	Road.	178	2·577	Arable.
128	5·018	Arable.	179	1·533	Wood.
129	5·032	Arable, &c.	180	·506	Pasture, &c.
130	5·556	Arable.	181	1·777	Houses, yards, &c.
131	8·374	Arable.	182	10·601	Wood, &c.
132	2·295	Arable, &c.	183	2·198	Arable.
133	4·940	Arable.	184	3·269	Arable.
134	4·710	Arable, &c.	185	·685	Pasture, &c.
135	1·539	Arable, &c.	186	3·375	Pasture, &c.
136	2·230	Arable, &c.	187	·661	Arable.
137	1·951	Arable.	188	·272	River (part of).
138	6·035	Pasture, &c.	189	27·804	Wood, &c.
139	·659	Pasture, &c.	190	·115	Pasture, &c.

No. on Plan.	Area in Acres.	Remarks.
191	·338	Pond (part of).
192	·061	Marsh (part of).
	648·571	

RECAPITULATION.

641·788	Land.
1·992	Roads.
1·616	Railway.
3·175	Water.
648·571	Total area of the Township of Brushfield.

TOWNSHIP OF LITTLE LONGSTONE.

No. on Plan.	Area in Acres.	Remarks.
1	2·801	Wood, &c.
2	9·267	Arable, &c.
3	8·861	Arable, &c.
4	6·128	Pasture, arable, &c.
5	7·783	Rough pasture, &c.
6	8·267	Pasture, &c.
7	2·386	Arable, &c.
8	·456	Rough pasture, &c.
9	6·747	Pasture, &c.
10	1·290	Pasture.
11	·373	River (part of).
12	1·063	Pasture, &c.
13	·972	Railway.
14	·890	Masonry.
15	61·920	Rough pasture, &c.
16	1·731	Arable, &c.
17	1·752	Arable.
18	3·572	Arable.
19	·866	Road.
20	79·910	Wood, &c.
21	41·004	Wood, &c.
22	2·625	Arable.
23	3·198	Pasture.
24	5·995	Rough pasture and wood.
25	13·838	Wood, &c.
26	·738	Road.
27	14·821	Rough pasture, &c.
28	1·446	Pasture, &c.
29	2·901	Arable.
30	3·580	Arable.
31	·376	Arable.
32	3·527	Arable, &c.
33	·538	Arable, &c.
34	2·990	Arable, &c.
35	1·257	Arable.
36	1·937	Arable.
37	2·230	Wood, &c.
38	1·812	Pasture, &c.
39	9·675	Rough pasture, &c.
40	·664	Wood.
41	·794	Wood.
42	1·005	Arable.
43	1·359	Arable.
44	2·840	Arable.
45	·405	Road.
46	·577	Pond (part of).
47	8·747	Wood, rough pasture, &c.
48	8·012	Pasture, &c.
49	1·846	Arable.
50	2·596	Arable.
51	·934	Pasture.
52	·919	Rough pasture, &c.
53	·715	Rough pasture, &c.
54	2·187	Arable.
55	3·298	Arable.
56	2·238	Arable.
57	2·296	Arable.
58	1·361	Pasture, &c.
59	4·919	Arable, &c.
60	3·294	Arable.
61	·317	Arable.
62	·346	Arable.
63	1·275	Arable.
64	2·393	Arable.
65	2·395	Arable, &c.
66	2·273	Arable, &c.
67	1·392	Arable.
68	2·278	Arable, &c.
69	1·287	Arable.
70	1·300	Arable.
71	1·372	Arable, &c.
72	2·335	Arable, &c.
73	1·174	Arable.
74	·635	Arable, &c.
75	4·654	Arable, &c.
76	4·905	Arable, &c.
77	5·308	Arable, &c.
78	1·194	Arable, &c.
79	2·922	Arable.

No. on Plan.	Area in Acres.	Remarks.	No. on Plan.	Area in Acres.	Remarks.
80	2·749	Arable.	131	1·137	Arable, &c.
81	2·675	Road.	132	·974	Arable.
82	2·259	Arable.	133	1·896	Arable.
83	3·803	Arable.	134	·800	Arable.
84	2·303	Pasture.	135	3·055	Arable, &c.
85	1·666	Pasture.	136	1·905	Arable, &c.
86	1·562	Pasture.	137	1·526	Arable.
87	11·201	Wood, rough pasture, &c.	138	1·774	Arable.
			139	3·543	Arable, &c.
88	·923	Arable.	140	·168	Houses, yards, &c.
89	1·819	Pasture, &c.	141	5·695	Arable.
90	1·329	Pasture.	142	6·034	Arable, &c.
91	3·456	Arable.	143	2·180	Arable, &c.
92	3·723	Arable.	144	4·775	Arable, &c.
93	2·598	Arable.	145	1·057	Arable.
94	1·426	Arable.	146	·477	Arable.
95	2·714	Arable.	147	7·586	Rough pasture, &c.
96	2·228	Arable.	148	16·405	Railway.
97	3·616	Arable, &c.	149	·498	Pasture, &c.
98	1·224	Arable.	150	1·195	Houses, rough pasture, &c.
99	1·341	Arable.			
100	1·341	Arable, &c.	151	2·132	Pasture.
101	1·356	Arable.	152	·700	Pasture.
102	3·196	Arable.	153	2·569	Pasture.
103	3·253	Arable, &c.	154	19·480	River.
104	6·945	Arable, &c.	155	2·178	Pasture.
105	6·326	Arable, &c.	156	50·400	Rough pasture, &c.
106	6·496	Arable, &c.	157	1·236	Arable.
107	5·441	Arable, &c.	158	1·029	Arable, &c.
108	3·387	Arable.	159	·975	Arable.
109	15·300	Rough pasture, &c.	160	1·606	Arable, &c.
110	1·791	Pasture.	161	1·720	Arable.
111	2·735	Pasture, &c.	162	1·650	Arable.
112	1·120	Pasture, &c.	163	1·640	Arable.
113	·539	Pasture, &c.	164	3·102	Arable, &c.
114	·457	Arable.	165	2·324	Arable, &c.
115	1·940	Houses, gardens, &c.	166	1·180	Arable.
116	·213	Houses, garden, &c.	167	3·201	Arable, &c.
117	·934	Pasture, &c.	168	2·312	Arable, &c.
118	1·924	Arable.	169	1·484	Arable, &c.
119	2·414	Arable, &c.	170	·813	Arable.
120	3·876	Arable, &c.	171	·510	Arable.
121	1·797	Arable.	172	1·044	Arable.
122	2·614	Arable.	173	1·117	Arable.
123	1·593	Arable, &c.	174	6·615	Arable, &c.
124	·681	Arable.	175	5·492	Arable, &c.
125	1·446	Arable.	176	4·330	Arable, &c.
126	4·101	Road.	177	10·744	Pasture, &c.
127	1·649	Arable, &c.	178	11·307	Arable, &c.
128	1·631	Arable, &c.	179	2·897	Arable, &c.
129	2·942	Arable, &c.	180	7·791	Arable, &c.
130	1·095	Pasture, &c.	181	4·719	Arable, &c.

No. on Plan.	Area in Acres.	Remarks.
34	2·533	Arable.
35	3·216	Arable.
36	3·317	Arable.
37	·625	Arable.
38	1·116	Arable.
39	3·244	Arable.
40	1·743	Arable.
41	1·085	Road.
42	·301	Road.
43	5·671	Pasture, &c.
44	4·173	Arable, &c.
45	2·303	Arable.
46	2·539	Arable.
47	4·347	Arable, &c.
48	12·902	Wood (part of).
49	6·632	Arable.
50	4·463	Arable, &c.
51	10·463	Pasture, &c.
52	·071	Road.
53	2·946	Arable.
54	3·681	Arable, &c.
55	1·733	Arable, &c.
56	3·116	Pasture.
57	·162	House, garden, &c.
58	18·668	Pasture.
59	2·915	Wood, &c. (part of).
60	14·099	Pasture, &c.
61	10·522	Arable, &c.
62	1·032	Pond (part of).
63	11·373	Arable.
64	10·308	Arable, &c.
65	33·673	Pasture, &c.
66	1·977	Pasture.
67	·835	Wood (part of).
68	·367	Pond (part of).
69	3·949	Pasture, &c.
70	1·508	Houses, yards, &c.
71	3·799	Railway.
72	·406	Pond.
73	4·303	Pasture.
	298·848	Area of the numbered part of the Township.
	3·876	Village of Rowland (part of), unnumbered.
	302·724	Total area of the Township.

RECAPITULATION.

293·809	Land.
3·311	Roads.
3·799	Railway.
1·805	Water.
302·724	Total area of the Township of Rowland.

TOWNSHIP OF HASSOP.

No. on Plan.	Area in Acres.	Remarks.
1	4·923	Arable.
2	4·499	Pasture, &c.
3	18·990	Wood, &c.
4	2·220	Houses, waste, &c.
5	8·175	Pasture, &c.
6	8·709	Pasture.
7	·321	Road.
8	·221	Houses, yard, &c.
9	8·871	Rough pasture, &c.
10	·884	Wood, &c.
11	57·101	Rough pasture, &c.
12	1·794	Houses, waste, &c.
13	4·768	Arable, &c.
14	6·796	Pasture, &c.
15	7·800	Pasture, &c.
16	6·333	Pasture, &c.
17	2·861	Pasture.
18	4·905	Pasture.
19	10·365	Pasture.
20	3·877	Road.
21	16·654	Pasture, &c.
22	9·169	Pasture, &c.
23	48·613	Pasture, &c.
24	2·210	Arable.
25	5·190	Arable, &c.
26	·448	Pasture.
27	7·004	Arable, &c.
28	3·988	Arable.
29	·800	Wood, &c.
30	10·436	Arable, &c.
31	13·111	Pasture, &c.
32	3·361	Wood.
33	2·142	Arable, pasture, &c.
34	4·199	Arable, &c.
35	2·338	Arable.
36	4·520	Pasture.
37	2·970	Arable, &c.

No. on Plan.	Area in Acres.	Remarks.	No. on Plan.	Area in Acres.	Remarks.
38	1·766	Road.	88	·391	Wood, &c.
39	·927	Houses, yards, &c.	89	2·472	Houses, yards, &c.
40	1·266	Wood, &c.	90	2·551	Ornamental ground, &c.
41	2·264	Pasture, &c.			
42	36·317	Wood, &c. (part of).	91	1·192	Wood, &c.
43	·338	Pond.	92	14·856	Pasture, &c.
44	·767	Pasture.	93	·328	Wood, &c.
45	·343	Pond.	94	·336	Pasture.
46	·204	Pasture.	95	·193	Houses, &c.
47	73·799	Ornamental ground, &c.	96	2·939	Pasture.
			97	4·125	Arable.
47a	12·136	Wood, &c.	98	2·424	Arable.
48	3·624	Pasture, &c.	99	15·105	Pasture.
49	·168	Houses and yards.	100	6·325	Wood, &c.
50	2·554	Wood, &c.	101	22·941	Pasture.
51	13·486	Ornamental ground.	102	5·200	Pasture, &c.
52	3·634	Road.	103	2·429	Pasture, &c.
53	·238	Houses, garden, &c.	104	1·524	Pond.
54	3·041	Pasture, &c.	105	1·764	Houses, wood, &c.
55	5·071	Pasture, &c.	106	·304	Wood.
56	4·114	Arable.	107	·061	Road.
57	1·276	Arable.	108	·510	Wood.
58	1·916	Arable.	109	·407	Wood.
59	4·099	Arable.	110	1·934	Arable, &c.
60	7·102	Arable, &c.	111	·601	Road.
61	5·431	Arable, &c.	112	2·367	Arable.
62	18·608	Wood, &c.	113	10·200	Arable, &c.
63	7·143	Pasture.	114	8·891	Pasture, arable, &c.
64	7·976	Pasture.	115	·201	Marsh, &c.
65	3·779	Pasture.	116	2·230	Marsh, &c.
66	9·162	Pasture.	117	·865	Wood.
67	3·201	Arable.	118	12·732	Pasture, &c.
68	5·391	Arable.	119	6·164	Wood.
69	19·781	Arable.	120	2·883	Arable, &c.
70	·096	Stackyard.	121	4·676	Arable, &c.
71	17·605	Pasture, &c.	122	3·591	Arable, &c.
72	·205	Garden.	123	2·733	Arable, &c.
73	·327	Houses, yards, &c.	124	5·309	Pasture, &c.
74	3·772	Pasture, &c.	125	10·036	Arable.
75	2·621	Gardens, &c.	126	4·392	Pasture, &c.
76	2·034	Wood, orchard, &c.	127	4·029	Arable, &c.
77	·378	Wood.	128	7·892	Pasture, &c.
78	2·898	Arable.	129	27·128	Wood, &c.
79	1·455	Arable.	130	12·489	Arable, &c.
80	2·450	Arable.	131	11·389	Arable.
81	·908	Pasture.	132	1·163	Road.
82	·457	Wood.	133	4·519	Pasture, &c.
83	·178	House and yard.	134	22·682	Pasture.
84	2·297	Wood.	135	11·698	Arable, &c.
85	·061	House and yard.	136	11·859	Arable.
86	·328	Houses, garden, &c.	137	13·823	Arable.
87	2·396	Road.	138	3·390	Pasture, &c.

No. on Plan.	Area in Acres.	Remarks.
139	·963	Pond (part of).
140	·771	Pond (part of).
141	·061	Road.
142	8·330	Wood (part of).
143	9·441	Ornamental ground.
144	·268	House and yards.
145	13·485	Pasture.
146	32·759	Pasture, &c.
147	8·362	Pasture.
148	14·637	Pasture, &c.
149	3·829	Arable.
150	2·500	Pasture, &c.
151	·140	Waste.
152	9·581	Pasture, &c.
153	20·096	Wood, &c.
154	·160	Pasture.
155	7·946	Pasture.
156	1·150	Brickyard (part of).
157	10·871	Arable.
158	·930	Road.
159	12·216	Arable.
160	4·797	Arable.
161	12·830	Arable, &c.
162	1·721	Wood, &c.
163	26·769	Pasture.
164	4·702	Arable, &c.
165	·163	Garden.
166	31·060	Wood, &c.
166a	·579	Pasture, &c.
167	·316	Pasture.
168	1·925	Houses, yards, &c.
169	5·593	Arable.
170	·075	Houses, yards, &c.
171	3·505	Pasture, &c.
172	12·056	Arable.
173	9·297	Pasture.
174	10·935	Arable.
175	4·611	Arable, &c.
176	4·706	Arable.
177	16·086	Wood, &c.
178	5·241	Wood.
179	4·322	Pasture, &c.
180	2·214	Road.
181	4·126	Pasture, &c.
182	·354	Pasture, &c.
183	·610	Houses, gardens, &c.
184	9·197	Pasture, &c.
185	31·354	Pasture, &c.
186	7·406	Road.
187	12·428	Pasture, &c.
188	·027	Pasture.
189	·322	Houses, garden, &c.
190	1·789	Wood, &c.
191	·363	Road.
192	6·048	Pasture.
193	12·158	Pasture, &c.
194	7·844	Arable.
195	1·833	Wood, &c.
196	12·226	Pasture.
197	·761	Road.
198	·231	Pasture, &c.
199	7·978	Arable, &c.
200	7·495	Pasture, &c.
201	8·924	Wood, &c. (part of).
	1358·670	Area of the numbered part of the Township.
	3·371	Village of Hassop, unnumbered.
	·629	Village of Rowland (part of), unnumbered.
	1362·670	Total area of the Township.

RECAPITULATION.

1333·177	Land.
25·554	Roads.
3·939	Water.
1362·670	Total area of the Township of Hassop.

TOWNSHIP OF CHELMORTON.

1	2·031	Arable.
2	3·395	Arable, &c.
3	1·994	Arable.
4	1·544	Arable, &c.
5	2·140	Arable.
6	1·552	Arable.
7	1·703	Arable, &c.
8	2·068	Arable.
9	·391	Road.
10	5·332	Arable.
11	2·225	Arable.

No. on Plan.	Area in Acres.	Remarks.	No. on Plan.	Area in Acres.	Remarks.
12	24·080	Rough pasture, &c.	64	·591	Pasture.
13	3·111	Arable.	65	2·053	Arable, &c.
14	2·449	Arable, &c.	66	1·869	Arable.
15	2·392	Pasture, &c.	67	·203	Wood, &c.
16	2·976	Arable, &c.	68	2·339	Arable, &c.
17	2·730	Arable.	69	1·923	Pasture, &c.
18	1·823	Arable.	70	·999	Pasture.
19	15·662	Rough pasture, &c.	71	·338	Pasture, &c.
20	3·208	Pasture, &c.	72	·298	Pasture.
21	6·107	Pasture, &c.	73	2·387	Pasture.
22	4·385	Pasture, &c.	74	2·755	Pasture.
23	1·871	Pasture.	75	3·214	Pasture.
24	·377	Wood.	76	3·348	Arable, &c.
25	2·055	Arable.	77	2·763	Arable.
26	1·995	Pasture.	78	2·582	Pasture.
27	2·006	Pasture.	79	3·027	Pasture.
28	1·378	Pasture, &c.	80	3·018	Pasture.
29	2·028	Pasture.	81	2·674	Pasture, &c.
30	4·296	Pasture, &c.	82	2·495	Pasture.
31	1·252	Pasture, &c.	83	2·839	Pasture, &c.
32	2·987	Pasture.	84	1·940	Pasture.
33	3·109	Arable.	85	1·974	Arable.
34	3·625	Pasture.	86	·143	Wood.
35	2·809	Arable.	87	2·062	Arable.
36	1·066	Pasture.	88	2·349	Pasture.
37	4·832	Pasture.	89	3·642	Arable.
38	2·571	Pasture.	90	2·736	Pasture, &c.
39	2·709	Pasture.	91	1·873	Pasture.
40	8·038	Pasture, &c.	92	·347	Pasture, &c.
41	4·499	Pasture.	93	1·384	Pasture.
42	4·206	Pasture, &c.	94	1·469	Arable, &c.
43	3·886	Pasture.	95	1·460	Pasture.
44	2·317	Pasture, &c.	96	7·321	Rough pasture, &c.
45	·137	Houses, yards, &c.	97	·801	Wood.
46	·547	Pasture, &c.	98	·360	Wood.
47	5·032	Pasture, &c.	99	2·549	Pasture.
48	1·631	Pasture, &c.	100	2·067	Pasture, &c.
49	5·330	Arable.	101	9·164	Rough pasture, &c.
50	2·604	Pasture.	102	·113	Pasture.
51	·567	Road.	103	·457	Pasture and wood.
52	4·563	Pasture.	104	3·367	Arable.
53	·117	Wood.	105	2·988	Arable.
54	·976	Pasture.	106	2·398	Pasture.
55	·427	Houses, yards, &c.	107	1·570	Road.
56	·268	Pasture.	108	·930	Pasture, &c.
57	·416	Wood, &c.	109	1·570	Pasture.
58	·096	House and garden.	110	1·037	Arable.
59	2·795	Pasture.	111	1·775	Arable.
60	2·819	Arable.	112	·451	Pasture.
61	1·778	Arable.	113	3·862	Arable.
62	2·177	Arable, &c.	114	1·250	Wood and pasture.
63	1·733	Pasture, &c.	115	5·523	Arable.

No. on Plan.	Area in Acres.	Remarks.	No. on Plan.	Area in Acres.	Remarks.
116	4·644	Pasture.	168	3·812	Rough pasture, pasture, &c.
117	1·130	Pasture and wood.			
118	6·993	Arable.	169	·641	Pasture.
119	5·325	Arable, &c.	170	2·270	Pasture.
120	2·487	Pasture, &c.	171	1·723	Pasture.
121	2·141	Pasture.	172	2·908	Pasture, &c.
122	2·560	Arable.	173	3·086	Arable.
123	2·152	Pasture, &c.	174	4·650	Pasture, &c.
124	1·406	Pasture.	175	·930	Wood.
125	3·267	Arable.	176	13·029	Pasture, &c.
126	3·138	Pasture.	177	16·420	Pasture, &c.
127	6·346	Pasture, &c.	178	·357	Rough pasture and garden.
128	3·158	Pasture, &c.			
129	5·069	Pasture.	179	4·848	Arable.
130	4·657	Arable.	180	3·264	Arable.
131	5·989	Arable, &c.	181	2·373	Arable.
132	5·266	Pasture.	182	3·886	Pasture, &c.
133	1·087	Pasture, &c.	183	3·200	Pasture.
134	·561	Pasture, &c.	184	3·328	Arable.
135	·480	Pasture.	185	2·426	Pasture, &c.
136	6·436	Pasture.	186	2·768	Arable, &c.
137	9·916	Pasture.	187	4·284	Arable, &c.
138	4·852	Pasture, &c.	188	6·024	Arable, &c.
139	15·913	Rough pasture, &c.	189	1·427	Arable, &c.
140	3·223	Arable.	190	·446	Wood, &c.
141	1·807	Pasture.	191	·751	Arable, &c.
142	1·746	Pasture, &c.	192	·499	Road.
143	·933	Road.	193	·243	Pasture, &c.
144	1·064	Rough pasture, &c.	194	·353	Arable.
145	2·777	Pasture, &c.	195	·338	Road.
146	3·321	Pasture.	196	5·996	Arable, &c.
147	5·165	Pasture, &c.	197	3·647	Arable.
148	2·192	Wood, &c.	198	2·521	Arable, &c.
149	4·189	Pasture, &c.	199	2·599	Road.
150	·472	House, yards, &c.	200	2·808	Arable.
151	·314	Pasture.	201	2·980	Arable.
152	1·399	Pasture, &c.	202	2·569	Arable, &c.
153	·432	Pasture, &c.	203	3·060	Arable.
154	·577	Wood.	204	·290	Arable.
155	3·504	Arable.	205	·267	Houses, yards, &c.
156	5·125	Arable.	206	2·650	Arable, &c.
157	6·023	Arable.	207	4·026	Pasture.
158	3·657	Wood.	208	1·703	Arable.
159	4·695	Arable.	209	2·194	Arable.
160	4·845	Arable.	210	2·394	Arable.
161	2·843	Pasture.	211	4·226	Pasture, &c.
162	·606	Houses, yards, &c.	212	4·485	Arable, &c.
163	9·140	Pasture, &c.	213	1·308	Pasture, &c.
164	1·948	Pasture, &c.	214	2·779	Arable.
165	8·393	Pasture, &c.	215	2·865	Arable.
166	3·202	Arable.	216	6·099	Arable, &c.
167	2·755	Pasture, &c.	217	3·208	Arable.

No. on Plan.	Area in Acres.	Remarks.	No. on Plan.	Area in Acres.	Remarks.
218	1·896	Arable.	270	5·097	Road.
219	·158	Arable.	271	·638	Arable.
220	·502	Road.	272	·751	Arable.
221	1·139	Arable.	273	3·269	Arable.
222	1·351	Arable.	274	1·829	Arable, &c.
223	2·518	Arable, &c.	275	·754	Arable.
224	2·655	Pasture, &c.	276	1·741	Pasture, &c.
225	1·505	Arable.	277	1·182	Arable.
226	1·041	Arable.	278	1·678	Arable.
227	2·128	Arable.	279	1·153	Arable.
228	1·102	Arable.	280	1·313	Arable.
229	1·865	Arable.	281	3·241	Arable.
230	1·843	Arable.	282	1·064	Arable.
231	1·267	Arable, &c.	283	·171	Wood.
232	·101	Road.	284	2·356	Pasture.
233	·244	Pasture, &c.	285	4·043	Pasture.
234	1·575	Arable, &c.	286	2·429	Pasture, &c.
235	4·198	Pasture, &c.	287	3·782	Pasture.
236	1·091	Arable.	288	·478	Wood.
237	1·705	Pasture, &c.	289	2·225	Pasture, &c.
238	3·989	Pasture.	290	7·545	Pasture, &c.
239	1·510	Arable.	291	5·831	Pasture.
240	1·691	Pasture, &c.	292	2·421	Arable.
241	5·060	Pasture, &c.	293	2·325	Arable, &c.
242	7·704	Pasture, &c.	294	3·497	Arable, &c.
243	6·617	Pasture.	295	1·335	Arable, &c.
244	1·625	Pasture, &c.	296	1·693	Arable, &c.
245	3·239	Pasture.	297	1·032	Arable.
246	4·994	Pasture.	298	·943	Arable.
247	·611	Pasture.	299	1·290	Arable.
248	1·915	Arable.	300	1·989	Arable.
249	1·944	Arable.	301	·684	Arable.
250	1·587	Arable.	302	1·436	Arable.
251	1·606	Arable.	303	1·737	Arable.
252	1·806	Arable.	304	·651	Arable, &c.
253	1·063	Road.	305	1·492	Arable.
254	1·374	Arable, &c.	306	2·830	Arable.
255	1·666	Arable.	307	1·546	Arable, &c.
256	1·078	Arable.	308	·874	Arable.
257	4·316	Arable.	309	·437	Arable.
258	·557	Road.	310	1·608	Arable.
259	2·053	Arable.	311	1·982	Arable, &c.
260	1·604	Arable.	312	1·575	Arable.
261	1·023	Arable.	313	3·585	Pasture.
262	2·374	Arable.	314	·245	Road.
263	1·584	Arable.	315	4·682	Pasture.
264	1·822	Arable.	316	1·823	Pasture, &c.
265	1·785	Arable.	317	·846	Road.
266	1·492	Arable.	318	·138	Road.
267	1·524	Arable, &c.	319	·906	Pasture, &c.
268	2·401	Arable.	320	3·069	Arable, &c.
269	·169	Road.	321	2·390	Arable.

No. on Plan.	Area in Acres.	Remarks.	No. on Plan.	Area in Acres.	Remarks.
322	1·791	Pasture.	374	2·316	Arable, &c.
323	·974	Arable, &c.	375	1·471	Arable.
324	1·426	Arable.	376	1·742	Arable.
325	2·541	Arable.	377	1·575	Arable.
326	·502	Road.	378	·841	Pasture, &c.
327	1·801	Pasture.	379	·947	Arable.
328	2·153	Arable, &c.	380	1·541	Pasture.
329	2·461	Arable.	381	1·671	Pasture.
330	1·632	Arable, &c.	382	1·729	Pasture.
331	·247	Arable.	383	1·713	Pasture.
332	·142	House, garden, &c.	384	1·748	Pasture.
333	4·604	Pasture, &c.	385	1·741	Pasture.
334	3·151	Pasture, &c.	386	2·571	Pasture.
335	20·861	Pasture, &c.	387	·388	Pasture, &c.
336	4·821	Pasture, &c.	388	·942	Pasture, &c.
337	2·264	Pasture, &c.	389	·290	Pasture.
338	4·390	Pasture, &c.	390	·371	Pasture, &c.
339	3·926	Pasture, &c.	391	1·626	Pasture.
340	3·121	Pasture.	392	1·693	Pasture.
341	4·369	Pasture.	393	1·044	Pasture, &c.
342	2·654	Rough pasture, &c.	394	2·018	Pasture.
343	8·897	Pasture, &c.	395	·199	Pasture, &c.
344	6·943	Arable.	396	·813	House, wood, &c.
345	5·239	Pasture, &c.	397	·790	Pasture.
346	5·735	Arable, &c.	398	·304	Pasture, &c.
347	6·139	Pasture, &c.	399	1·708	Pasture.
348	3·145	Arable, &c.	400	1·281	Pasture.
349	·198	Arable.	401	·994	Pasture.
350	·694	Arable.	402	·927	Pasture.
351	·357	Arable, &c.	403	2·609	Church and graveyard.
352	1·087	Arable.	404	·523	Pasture.
353	·725	Arable.	405	·836	Pasture, &c.
354	·258	Arable.	406	1·027	Pasture.
355	·268	Arable.	407	2·286	Pasture.
356	3·315	Arable.	408	·697	Pasture, &c.
357	2·116	Arable, &c.	409	2·593	Pasture, &c.
358	1·463	Arable.	410	·862	Pasture.
359	1·106	Arable.	411	·372	Pasture.
360	1·394	Arable.	412	·274	Wood, &c.
361	·557	Road.	413	1·219	Pasture, &c.
362	1·063	Arable.	414	·712	Pasture, &c.
363	1·742	Arable.	415	7·195	Arable.
364	1·230	Arable.	416	·884	Pasture, &c.
365	·850	Arable.	417	4·073	Pasture.
366	1·062	Arable.	418	3·505	Pasture.
367	1·963	Arable.	419	4·425	Pasture.
368	1·325	Arable.	420	3·634	Arable, &c.
369	·279	Road.	421	2·634	Arable, &c.
370	1·659	Arable.	422	5·132	Arable, &c.
371	1·139	Arable.	423	4·240	Pasture.
372	2·285	Pasture, &c.	424	3·478	Road.
373	·694	Road.	425	·093	Wood.

No. on Plan.	Area in Acres.	Remarks.	No. on Plan.	Area in Acres.	Remarks.
426	4·974	Pasture, &c.	478	1·123	Pasture.
427	3·840	Pasture, &c.	479	1·216	Pasture.
428	4·198	Arable.	480	·904	Pasture.
429	1·126	Road.	481	·543	Pasture.
430	·154	Pasture, &c.	482	·583	Pasture.
431	·124	Pasture.	483	2·542	Pasture.
432	3·653	Arable.	484	·824	Pasture.
433	3·442	Arable.	485	1·192	Road.
434	3·260	Arable.	486	·320	Pasture.
435	3·465	Pasture, &c.	487	·314	Pasture.
436	·762	Pasture.	488	·348	Pasture, &c.
437	·994	Houses, pasture, &c.	489	·320	Pasture, &c.
438	·189	Arable.	490	·283	Pasture.
439	2·269	Pasture.	491	·447	Pasture.
440	2·877	Pasture.	492	·617	Pasture, &c.
441	1·078	Arable.	493	·463	Pasture.
442	2·090	Arable.	494	1·705	Arable.
443	2·299	Pasture.	495	·871	Pasture.
444	2·069	Arable.	496	·934	Pasture.
445	1·044	Arable, &c.	497	2·019	Pasture.
446	1·522	Arable.	498	2·276	Pasture.
447	1·484	Arable.	499	2·121	Pasture.
448	1·397	Arable.	500	3·490	Pasture.
449	2·003	Arable.	501	3·222	Arable.
450	·838	Arable.	502	2·342	Arable.
451	·983	Arable.	503	·090	Pasture.
452	3·204	Pasture, &c.	504	·100	Pasture, &c.
453	·380	Road.	505	2·661	Pasture, &c.
454	2·411	Pasture, &c.	506	4·572	Pasture.
455	1·932	Arable.	507	3·705	Arable.
456	1·575	Arable.	508	2·720	Arable, &c.
457	3·087	Pasture.	509	3·838	Pasture, &c.
458	1·903	Pasture.	510	3·339	Arable.
459	·777	Arable.	511	·308	Wood.
460	·972	Arable.	512	3·728	Pasture.
461	3·819	Pasture.	513	4·611	Pasture.
462	1·842	Pasture.	514	4·174	Arable.
463	·895	Pasture.	515	·458	Pasture, &c.
464	1·156	Pasture, &c.	516	·356	House and pasture.
465	1·716	Pasture, &c.	517	3·692	Pasture, &c.
466	1·874	Pasture.	518	·270	Wood.
467	·260	Pasture, &c.	519	·774	Arable.
468	·479	Pasture.	520	1·503	Arable, &c.
469	·219	Pasture, &c.	521	·198	House and pasture.
470	·487	Pasture.	522	3·771	Pasture.
471	2·027	Pasture.	523	1·271	Arable.
472	·764	Pasture.	524	6·689	Pasture.
473	·535	Pasture.	525	·256	Wood.
474	·467	Pasture.	526	2·374	Pasture.
475	·972	Pasture.	527	2·065	Pasture.
476	1·104	Pasture.	528	·198	Wood.
477	1·492	Pasture.	529	·225	Wood.

No. on Plan.	Area in Acres.	Remarks.	No. on Plan.	Area in Acres.	Remarks.
530	2·338	Pasture, &c.	582	·143	Pasture, &c.
531	·571	Pasture.	583	5·294	Pasture.
532	·621	Pasture.	584	·544	Road.
533	·503	Pasture.	585	4·289	Road (part of).
534	1·648	Pasture, &c.	586	8·511	Pasture.
535	1·038	Pasture.	587	10·511	Pasture, &c.
536	2·083	Pasture.	588	22·504	Pasture, &c.
537	·984	Pasture.	589	5·173	Pasture.
538	1·014	Pasture.	590	·144	Wood.
539	1·224	Pasture.	591	7·476	Pasture.
540	2·353	Pasture.	592	·892	Wood.
541	·412	Pasture.	593	13·406	Pasture, &c.
542	·700	Pasture.	594	3·692	Pasture, &c.
543	·783	Pasture.	595	1·492	Pasture.
544	·451	Pasture.	596	7·178	Pasture.
545	2·741	Arable, &c.	597	26·419	Pasture, &c.
546	3·107	Arable, &c.	598	·899	Wood.
547	2·051	Pasture.	599	3·370	Pasture, &c.
548	1·274	Pasture.	600	·100	Wood.
549	3·987	Pasture, &c.	601	6·729	Pasture.
550	5·552	Arable, &c.	602	·267	Pasture.
551	7·617	Pasture, &c.	603	4·640	Arable.
552	3·884	Pasture.	604	2·215	Pasture.
553	4·913	Pasture, &c.	605	3·059	Pasture, &c.
554	2·458	Pasture.	606	·287	Houses, yards, &c.
555	·352	Arable, &c.	607	2·296	Pasture.
556	·358	Houses, pasture, &c.	608	·145	Pasture.
557	10·271	Road.	609	2·918	Pasture.
558	·210	Arable.	610	3·803	Pasture, &c.
559	10·676	Pasture, &c.	611	2·603	Pasture, &c.
560	·514	Pasture, wood, &c.	612	·177	Pasture, &c.
561	1·211	Pasture.	613	·261	Wood.
562	·514	Pasture.	614	·332	Stackyard.
563	1·422	Pasture.	615	·327	Road.
564	·890	Pasture.	616	·456	Wood.
565	1·062	Pasture.	617	·552	Pasture.
566	1·228	Pasture.	618	7·836	Pasture.
567	1·049	Pasture.	619	2·427	Arable.
568	·567	Pasture.	620	10·820	Pasture, &c.
569	1·239	Pasture.	621	1·651	Pasture.
570	2·656	Pasture.	622	1·576	Pasture.
571	·121	Pasture.	623	5·333	Pasture, &c.
572	·315	Arable.	624	1·557	Pasture.
573	·472	Pasture.	625	3·007	Pasture.
574	1·437	Arable.	626	2·381	Pasture, &c.
575	·363	Rough pasture, &c.	627	2·408	Pasture, &c.
576	·824	Pasture, &c.	628	3·051	Pasture.
577	1·433	Pasture.	629	3·456	Pasture.
578	3·564	Pasture.	630	6·464	Pasture, &c.
579	2·469	Pasture.	631	3·336	Pasture, &c.
580	4·002	Pasture.	632	·706	Pasture.
581	4·556	Pasture.	633	10·626	Pasture, &c.

No. on Plan.	Area in Acres.	Remarks.	No. on Plan.	Area in Acres.	Remarks.
634	2·630	Pasture.	685	3·413	Pasture, &c.
635	3·816	Pasture, &c.	686	3·591	Pasture.
636	·299	Wood, &c.	687	2·413	Pasture.
637	3·480	Pasture.	688	5·226	Pasture, &c.
638	4·367	Pasture, &c.	689	4·305	Pasture.
639	·144	Wood, &c.	690	2·175	Arable.
640	1·600	Pasture, &c.	691	2·419	Pasture.
641	·626	Wood, &c.	692	2·423	Pasture, &c.
642	·618	Wood.	693	1·778	Arable.
643	2·046	Pasture, &c.	694	10·087	Pasture, &c.
644	3·054	Pasture.	695	3·882	Arable.
645	·519	Pasture.	696	6·345	Pasture, &c.
646	·658	Pasture.	697	7·877	Pasture, &c.
647	·762	Pasture.	698	2·409	Pasture.
648	2·909	Pasture.	699	4·880	Pasture.
649	4·440	Pasture, &c.	700	4·771	Pasture.
650	6·260	Arable.	701	4·414	Pasture, &c.
651	1·730	Pasture, &c.	702	·102	Pasture, &c.
652	2·623	Arable, &c.	703	2·645	Pasture, &c.
653	3·139	Pasture.	704	2·242	Pasture, &c.
653a	1·221	Pasture.	705	2·002	Pasture.
654	2·326	Pasture.	706	3·258	Pasture, &c.
655	3·829	Arable, &c.	707	2·006	Pasture.
656	2·468	Pasture.	708	2·087	Pasture.
657	1·530	Pasture, &c.	709	4·324	Pasture.
658	3·803	Arable, &c.	710	3·910	Pasture, &c.
659	3·503	Pasture.	711	4·893	Pasture, &c.
660	2·403	Arable.	712	4·601	Pasture.
661	2·394	Pasture.	713	3·917	Road.
662	3·257	Pasture.	714	6·208	Pasture, &c.
663	5·534	Pasture, &c.	715	3·388	Pasture, &c.
664	3·563	Pasture.	716	8·423	Arable, &c.
665	·841	Arable.	717	3·102	Pasture, &c.
666	13·197	Arable, &c.	718	·592	Wood, &c.
667	6·025	Pasture.	719	7·903	Pasture, &c.
668	7·310	Pasture, &c.	720	4·011	Pasture.
669	5·045	Pasture, &c.	721	3·721	Pasture, &c.
670	3·394	Pasture, &c.	722	4·624	Arable.
671	7·690	Pasture, &c.	723	4·502	Pasture, &c.
672	·186	Wood.	724	2·472	Pasture.
673	2·142	Pasture, &c.	725	4·908	Pasture.
674	1·796	Pasture.	726	6·456	Arable.
675	3·517	Pasture.	727	4·317	Road.
676	2·893	Arable.	728	3·158	Pasture.
677	·280	Wood.	729	3·681	Pasture.
678	1·616	Pasture.	730	4·213	Pasture.
679	·506	Pasture, &c.	731	4·562	Pasture.
680	9·061	Pasture, &c.	732	4·874	Pasture.
681	1·639	Pasture.	733	6·089	Pasture.
682	1·860	Pasture, &c.	734	7·386	Arable, &c.
683	2·287	Pasture, &c.	735	6·973	Pasture, &c.
684	2·896	Pasture, &c.	736	5·455	Pasture, &c.

No. on Plan.	Area in Acres.	Remarks.
737	3·611	Pasture, &c.
738	1·476	Pasture, &c.
739	2·330	Arable, &c.
740	1·892	Arable.
741	·112	House, wood, &c.
742	1·625	Pasture.
743	2·685	Pasture.
744	2·931	Pasture.
745	4·194	Arable, &c.
746	4·732	Pasture.
747	1·695	Pasture, &c.
748	1·709	Pasture.
749	2·383	Pasture.
750	1·174	Pasture, &c.
751	5·403	Arable.
752	2·704	Arable, &c.
753	2·596	Arable, &c.
754	3·852	Pasture.
755	3·760	Pasture.
756	·589	Road (part of).
757	·377	House, pasture, &c.
758	·268	Pasture.
759	·195	Stackyard, &c.
760	2·254	Pasture.
	2017·462	Area of the numbered part of the Township.
	10·831	Village of Chelmorton (unnumbered).
	2028·293	Total area of the Township.

RECAPITULATION.

1980·216	Land.
48·077	Roads.
2028·293	Total area of the Township of Chelmorton.

TOWNSHIP OF FLAGG.

No. on Plan.	Area in Acres.	Remarks.
1	3·079	Pasture.
2	7·375	Pasture, &c.
3	6·520	Pasture, &c.
4	2·991	Pasture.
5	2·448	Pasture, &c.
6	2·379	Pasture.
7	·880	Pasture.
8	2·723	Pasture.
9	4·047	Pasture, &c.
10	1·931	Road.
11	2·814	Pasture.
12	3·682	Pasture.
13	2·972	Pasture.
14	4·104	Arable.
15	4·855	Pasture, &c.
16	5·156	Pasture, &c.
17	4·569	Pasture, &c.
18	4·188	Pasture, &c.
19	1·946	Pasture, &c.
20	2·836	Arable.
21	1·942	Pasture.
22	3·169	Pasture, &c.
23	2·815	Pasture, &c.
24	4·120	Pasture.
25	2·016	Pasture.
26	1·926	Pasture.
27	1·856	Pasture.
28	1·773	Pasture, &c.
29	5·051	Pasture.
30	3·440	Pasture, &c.
31	2·384	Arable.
32	5·475	Pasture.
33	1·230	Rough pasture, &c.
34	3·883	Pasture, &c.
35	2·924	Pasture.
36	2·995	Pasture.
37	·516	Pasture.
38	2·158	Pasture.
39	2·210	Pasture.
40	·809	Arable.
41	3·294	Arable.
42	6·958	Pasture.
43	2·853	Pasture.
44	2·119	Pasture.
45	9·207	Pasture.
46	·468	Refuse.
47	2·116	Pasture, &c.
48	4·516	Pasture, &c.
49	3·676	Pasture.
50	7·095	Pasture, &c.
51	6·734	Pasture, &c.
52	6·157	Pasture, &c.
53	1·724	Pasture.
54	6·959	Pasture, &c.
55	7·453	Pasture.
56	8·061	Pasture, &c.
57	2·925	Pasture.

No. on Plan.	Area in Acres.	Remarks.	No. on Plan.	Area in Acres.	Remarks.
58	7·095	Pasture, &c.	110	2·842	Pasture, &c.
59	7·678	Pasture.	111	4·005	Pasture, &c.
60	6·473	Pasture.	112	2·299	Arable.
61	9·295	Pasture.	113	3·449	Pasture.
62	7·872	Pasture, &c.	114	1·287	Pasture, &c.
63	9·440	Pasture, &c.	115	3·356	Pasture.
64	4·770	Pasture.	116	3·214	Pasture, &c.
65	2·687	Pasture, &c.	117	1·576	Pasture.
66	4·810	Arable.	118	2·980	Pasture.
67	4·584	Pasture, &c.	119	1·264	Pasture, &c.
68	5·210	Pasture.	120	2·883	Pasture, &c.
69	3·737	Pasture.	121	4·733	Pasture, &c.
70	8·267	Pasture, &c.	122	1·050	Arable.
71	8·234	Pasture.	123	5·686	Pasture, &c.
72	4·138	Pasture.	124	1·622	Arable.
73	1·951	Pasture.	125	6·602	Pasture.
74	2·961	Pasture.	126	1·097	Arable.
75	1·674	Pasture.	127	1·650	Arable, &c.
76	7·131	Pasture.	128	·882	Pasture, &c.
77	8·737	Pasture, &c.	129	2·294	Arable.
78	6·369	Pasture.	130	3·156	Arable.
79	4·589	Pasture.	131	2·766	Arable.
80	7·377	Pasture.	132	1·740	Arable.
81	5·663	Arable.	133	3·788	Arable.
82	·356	House, pasture, &c.	134	3·269	Arable.
83	6·059	Pasture.	135	2·917	Arable.
84	4·645	Pasture, &c.	136	6·374	Arable, &c.
85	3·203	Pasture, &c.	137	3·714	Pasture.
86	4·878	Pasture.	138	2·013	Pasture, &c.
87	2·745	Pasture, &c.	139	1·260	Pasture, &c.
88	2·957	Arable.	140	2·655	Arable, &c.
89	7·840	Pasture, &c.	141	2·522	Pasture, &c.
90	9·418	Arable, &c.	142	2·934	Pasture, &c.
91	3·913	Arable, &c.	143	1·366	Pasture, &c.
92	4·635	Pasture.	144	1·550	Pasture, &c.
93	5·352	Pasture, &c.	145	1·591	Pasture.
94	6·138	Pasture.	146	3·447	Arable.
95	2·352	Arable, &c.	147	1·716	Pasture, &c.
96	4·962	Pasture.	148	2·806	Arable, &c.
97	2·932	Pasture.	149	2·677	Arable.
98	·557	Pasture.	150	·168	Wood.
99	·629	Road.	151	3·991	Pasture.
100	4·566	Pasture, &c.	152	1·290	Arable, &c.
101	5·866	Pasture.	153	1·858	Pasture.
102	7·323	Pasture, &c.	154	3·828	Pasture.
103	11·397	Pasture, &c.	155	2·570	Pasture, &c.
104	2·312	Pasture.	156	1·792	Pasture.
105	2·044	Pasture, &c.	157	2·937	Pasture.
106	2·970	Pasture.	158	1·843	Pasture, &c.
107	1·056	Arable.	159	1·910	Pasture.
108	3·605	Arable.	160	6·871	Pasture, &c.
109	4·674	Pasture, &c.	161	4·275	Pasture.

No. on Plan.	Area in Acres.	Remarks.	No. on Plan.	Area in Acres.	Remarks.
162	2·920	Pasture.	214	·211	Wood, &c.
163	1·576	Pasture.	215	3·306	Pasture.
164	·278	Wood, &c.	216	3·312	Pasture.
165	2·130	Pasture.	217	4·775	Arable.
166	2·556	Road.	218	3·979	Pasture, &c.
167	3·013	Pasture, &c.	219	5·143	Arable, &c.
168	3·864	Pasture.	220	·340	Road.
169	7·092	Pasture, &c.	221	5·940	Pasture, &c.
170	·623	Arable.	222	17·540	Pasture.
171	1·452	Arable, &c.	223	4·433	Pasture, &c.
172	·547	Arable.	224	·218	Pasture.
173	1·076	Pasture, &c.	225	1·872	Pasture, &c.
174	·189	Houses, arable, &c.	226	·401	Pasture.
175	·341	House, pasture, &c.	227	·800	Houses, yards, &c.
176	·880	Pasture, &c.	228	·477	Pasture, &c.
177	1·007	Pasture, &c.	229	1·094	Pasture, &c.
178	·924	Arable.	230	1·238	Arable, &c.
179	·107	Houses, garden, &c.	231	·146	Rough pasture, &c.
180	1·311	Arable, &c.	232	3·008	Pasture, &c.
181	3·602	Arable, &c.	233	1·129	Pasture, &c.
182	3·121	Arable.	234	2·890	Arable, &c.
183	·901	Road.	235	·638	Arable.
184	1·369	Pasture.	236	2·379	Pasture.
185	1·300	Arable.	237	·806	Houses, gardens, &c.
186	1·970	Arable.	238	·299	Pasture, &c.
187	1·365	Arable.	239	1·689	Arable.
188	1·795	Arable.	240	2·232	Arable, &c.
189	1·737	Arable.	241	2·135	Arable.
190	1·300	Arable, &c.	242	1·812	Arable.
191	2·834	Arable.	243	1·604	Pasture, &c.
192	2·684	Arable.	244	1·285	Pasture.
193	2·544	Arable, &c.	245	1·414	Arable.
194	2·496	Arable.	246	1·619	Pasture, &c.
195	2·455	Arable, &c.	247	1·636	Arable.
196	2·333	Pasture.	248	1·446	Pasture.
197	1·517	Pasture, &c.	249	1·643	Arable.
198	2·148	Pasture, &c.	250	2·594	Arable.
199	2·032	Arable.	251	1·336	Pasture.
200	6·589	Road.	252	2·464	Arable.
201	3·556	Pasture.	253	2·200	Arable, &c.
202	·359	Pasture, &c.	254	2·531	Pasture.
203	·317	Houses, yards, &c.	255	2·358	Arable.
204	3·053	Arable, &c.	256	2·389	Arable.
205	1·655	Arable, &c.	257	2·264	Pasture.
206	3·860	Pasture, &c.	258	1·710	Arable.
207	2·307	Arable, &c.	259	4·164	Pasture, &c.
208	·321	Houses, garden, &c.	260	4·259	Arable.
209	2·005	Arable.	261	2·681	Pasture, &c.
210	2·546	Arable.	262	2·670	Arable, &c.
211	2·285	Pasture.	263	2·691	Pasture, &c.
212	1·351	Pasture.	264	3·567	Pasture.
213	6·487	Pasture, &c.	265	8·560	Arable, &c.

No. on Plan.	Area in Acres.	Remarks.	No. on Plan.	Area in Acres.	Remarks.
266	2·253	Arable, &c.	318	·481	Pasture, &c.
267	3·134	Pasture.	319	·714	Pasture.
268	5·750	Pasture, &c.	320	1·935	Pasture, &c.
269	2·019	Pasture, &c.	321	1·114	Arable, &c.
270	1·535	Pasture.	322	1·015	Arable.
271	2·345	Arable.	323	1·060	Arable.
272	5·680	Pasture.	324	1·384	Arable.
273	1·383	Arable.	325	2·806	Pasture, &c.
274	1·360	Arable.	326	·454	Pasture, &c.
275	1·620	Arable.	327	3·421	Arable.
276	1·555	Arable.	328	1·210	Pasture.
277	3·958	Arable.	329	2·383	Arable.
278	1·179	Arable.	330	2·280	Arable, &c.
279	1·153	Arable.	331	2·436	Arable.
280	3·250	Arable.	332	3·462	Arable, &c.
281	2·672	Arable.	333	2·844	Arable.
282	3·461	Pasture.	334	3·833	Arable.
283	2·090	Arable.	335	·995	Arable.
284	3·019	Pasture, &c.	336	2·144	Pasture, &c.
285	3·715	Arable.	337	1·741	Pasture, &c.
286	2·900	Pasture, &c.	338	1·820	Pasture.
287	4·043	Arable, &c.	339	·899	Arable.
288	2·579	Pasture.	340	2·217	Arable.
289	3·100	Pasture.	341	·081	Pasture.
290	3·435	Pasture, &c.	342	1·916	Arable.
291	2·235	Pasture.	343	3·716	Arable, &c.
292	2·622	Pasture, &c.	344	2·734	Arable.
293	3·535	Pasture, &c.	345	1·522	Pasture.
294	5·189	Road.	346	1·526	Arable.
295	1·665	Pasture, &c.	347	1·777	Pasture.
296	5·012	Pasture, &c.	348	1·898	Arable.
297	1·734	Pasture, &c.	349	2·351	Arable.
298	3·338	Pasture, &c.	350	1·865	Arable.
299	3·264	Pasture.	351	2·397	Arable.
300	3·389	Pasture, &c.	352	3·632	Arable.
301	·287	Wood.	353	1·450	Pasture, &c.
302	2·945	Pasture, &c.	354	4·614	Pasture, &c.
303	2·126	Pasture.	355	3·268	Pasture, &c.
304	·673	Pasture.	356	2·152	Pasture.
305	2·536	Pasture, &c.	357	2·131	Pasture.
306	·722	Pasture, &c.	358	1·800	Pasture.
307	·377	House and pasture.	359	·782	Pasture.
308	·634	Pasture.	360	·128	Wood.
309	1·226	Pasture, &c.	361	4·054	Pasture, &c.
310	·601	Houses, gardens, &c.	362	4·029	Pasture, &c.
311	·737	Pasture.	363	·964	Pasture, &c.
312	·229	Pasture.	364	·201	Pasture.
313	1·417	Arable.	365	·322	Houses, garden, &c.
314	1·403	Pasture.	366	3·977	Pasture, &c.
315	2·961	Pasture, &c.	367	·439	Pasture, &c.
316	1·193	Pasture, &c.	368	1·970	Pasture.
317	·897	Pasture, &c.	369	3·122	Pasture.

No. on Plan.	Area in Acres.	Remarks.	No. on Plan.	Area in Acres.	Remarks.
370	·177	Pasture, &c.	421	·965	Arable.
371	1·820	Pasture.	422	·100	Houses, gardens, &c.
372	·093	House, garden, &c.	423	·180	Houses, yards, &c.
373	1·283	Pasture, &c.	424	·268	Houses, gardens, &c.
374	·824	Pasture.	425	3·180	Pasture.
375	1·894	Pasture, &c.	426	3·052	Ornamental ground, &c.
376	7·922	Pasture, &c.			
377	·854	Pasture.	427	·915	Arable.
378	1·482	Pasture.	428	6·014	Road.
379	1·239	Pasture, &c.	429	1·492	Houses, gardens, &c.
380	1·853	Pasture, &c.	430	·397	Pasture.
381	1·561	Pasture, &c.	431	·834	Arable.
382	1·300	Houses, gardens, &c.	432	·302	Pasture.
383	·359	Pasture, &c.	433	·662	Pasture.
384	·919	Pasture.	434	·187	Pond and pasture.
385	·359	Pasture, &c.	435	·478	Arable.
386	3·537	Arable.	436	·226	Arable, &c.
387	1·194	Houses, gardens, &c.	437	·132	Road.
388	·967	Pasture.	438	·401	Arable, &c.
389	·395	Arable, &c.	439	·645	Houses, yards, &c.
390	1·842	Houses, gardens, &c.	440	1·340	Pasture, &c.
391	·357	Pasture.	441	·288	Pasture, &c.
392	3·560	Pasture.	442	·112	Houses, gardens, &c.
393	1·163	Pasture.	443	·303	Pasture.
394	1·547	Arable.	444	·226	Houses, garden, &c.
395	1·538	Arable.	445	·077	Pasture, &c.
396	2·917	Arable.	446	·345	Pasture.
397	2·668	Pasture.	447	·393	Arable.
398	·733	Pasture.	448	1·786	Arable, &c.
399	1·822	Arable.	449	·297	Pasture, &c.
400	2·845	Arable.	450	3·299	Pasture, &c.
401	1·009	Pasture.	451	2·452	Pasture.
402	1·216	Pasture.	452	2·446	Arable.
403	2·750	Pasture, &c.	453	2·479	Road.
404	·468	Houses, garden, &c.	454	4·089	Pasture.
405	·312	Pasture.	455	15·509	Pasture, &c.
406	3·500	Arable, &c.	456	7·639	Pasture, &c.
407	4·010	Arable, &c.	457	·786	Wood.
408	4·682	Pasture, &c.	458	6·514	Pasture.
409	4·713	Pasture, &c.	459	·223	Houses, pasture, &c.
410	4·655	Arable and rough pasture.	460	3·789	Pasture.
			461	3·536	Arable.
411	3·094	Pasture, &c.	462	13·714	Pasture, &c.
412	3·347	Pasture.	463	·912	Arable.
413	4·297	Pasture, &c.	464	1·280	Arable.
414	4·062	Pasture.	465	·116	Houses, yards, &c.
415	5·285	Pasture, &c.	466	1·036	Pasture, &c.
416	·178	Wood.	467	·353	Pasture, &c.
417	5·345	Pasture, &c.	468	·962	Arable.
418	7·817	Arable, &c.	469	1·644	Pasture.
419	5·742	Pasture, &c.	470	1·013	Pasture.
420	·173	Pasture.	471	·066	Houses, gardens, &c.

No. on Plan.	Area in Acres.	Remarks.	No. on Plan.	Area in Acres.	Remarks.
472	2·097	Arable, &c.	524	5·031	Pasture.
473	·966	Pasture, &c.	525	·220	Road.
474	3·060	Pasture, &c.	526	2·366	Pasture.
475	9·850	Pasture, &c.	527	6·775	Pasture.
476	3·497	Pasture.	528	4·420	Pasture, &c.
477	1·062	Pasture, &c.	529	6·769	Pasture.
478	2·360	Pasture, &c.	530	4·348	Pasture, &c.
479	3·666	Arable.	531	4·120	Pasture, &c.
480	4·253	Arable, &c.	532	2·919	Arable.
481	3·497	Pasture, &c.	533	7·949	Pasture, &c.
482	3·833	Pasture, &c.	534	4·103	Pasture.
483	6·065	Pasture, &c.	535	·160	House, pasture, &c.
484	4·847	Pasture, &c.	536	10·042	Pasture, &c.
485	3·743	Pasture, &c.	537	3·810	Arable.
486	4·873	Pasture, &c.	538	3·359	Pasture.
487	4·967	Arable, &c.	539	1·686	Pasture.
488	2·994	Arable, &c.	540	·187	Pasture.
489	2·953	Arable.	541	·349	House, yards, &c.
490	4·821	Arable.	542	5·395	Arable, &c.
491	3·980	Pasture.	543	3·995	Pasture, &c.
492	4·282	Arable.	544	4·747	Pasture, &c.
493	11·921	Pasture.	545	4·858	Pasture, &c.
494	3·473	Pasture.	546	5·876	Road.
495	9·972	Pasture, &c.	547	4·086	Pasture.
496	4·308	Pasture.	548	6·396	Pasture, &c.
497	5·701	Pasture.	549	3·139	Pasture.
498	5·462	Pasture, &c.	550	4·653	Pasture.
499	·123	House and yards.	551	6·405	Pasture, &c.
500	4·735	Arable, &c.	552	3·354	Arable.
501	4·128	Pasture, &c.	553	6·258	Pasture.
502	5·911	Pasture, &c.	554	3·377	Pasture.
503	2·072	Pasture, &c.	555	·372	Houses, pasture, &c.
504	6·838	Pasture.	556	·577	Pasture.
505	4·508	Pasture, &c.	557	3·162	Pasture.
506	6·528	Pasture, &c.	558	4·528	Pasture, &c.
507	4·670	Wood.	559	4·344	Pasture.
508	5·066	Pasture, &c.	560	3·480	Pasture.
509	5·326	Arable.	561	5·388	Pasture.
510	8·589	Pasture, &c.	562	6·432	Arable.
511	7·769	Pasture, &c.	563	3·675	Pasture, &c.
512	3·379	Road (part of).	564	5·587	Pasture, &c.
513	6·880	Pasture.	565	5·110	Pasture, &c.
514	7·061	Pasture, &c.	566	3·613	Arable.
515	3·759	Arable.	567	2·372	Pasture.
516	2·658	Arable.	568	3·507	Pasture, &c.
517	2·841	Pasture.	569	5·023	Arable.
518	3·718	Pasture, &c.	570	5·201	Pasture.
519	5·937	Pasture, &c.	571	5·013	Pasture.
520	6·965	Pasture, &c.	572	2·503	Road.
521	13·565	Pasture.	573	3·058	Pasture.
522	4·638	Arable.	574	2·264	Pasture.
523	6·682	Pasture, &c.	575	2·036	Arable.

No. on Plan.	Area in Acres.	Remarks.
576	5·269	Pasture.
577	4·255	Pasture, &c.
578	4·854	Pasture.
579	5·211	Pasture.
580	8·599	Pasture, &c.
581	12·681	Pasture, &c.
582	4·431	Arable.
583	5·052	Arable.
584	·257	Houses, yards, &c. (part of).
	1803·989	

RECAPITULATION.

1765·251	Land.
38·738	Roads.
1803·989	Area of the Township of Flagg, exclusive of the detached portion.

TOWNSHIP OF FLAGG (DETACHED).

1	·637	Pasture.
2	·178	Road (part of).
	·815	Area of the Township of Flagg (Detached).

RECAPITULATION FOR THE TOWNSHIP.

1765·888	Land.
38·916	Roads.
1804·804	Total area of the Township of Flagg.

TOWNSHIP OF SHELDON.

1	·308	Wood, &c. (part of).
2	·756	Pasture, &c.
3	·198	Pasture, &c.
4	61·982	Rough pasture, &c.
5	1·477	Pasture.
6	1·715	Arable.
7	1·924	Arable, &c.
8	1·703	Arable, &c.
9	5·173	Arable.
10	2·566	Pasture, &c.
11	1·380	Pasture, &c.
12	7·292	Arable, &c.
13	4·451	Arable, &c.
14	·118	Wood, &c.
15	3·578	Arable.
16	3·324	Pasture, &c.
17	1·598	Arable.
18	1·374	Arable, &c.
19	1·665	Arable, &c.
20	2·341	Arable.
21	1·805	Arable.
22	1·646	Pasture, &c.
23	1·260	Arable.
24	1·223	Pasture.
25	·708	Pasture.
26	2·464	Road.
27	1·653	Pasture, &c.
28	·182	Wood.
29	13·530	Pasture, &c.
30	·069	Pasture, &c.
31	·862	Pond.
32	2·045	Pasture.
33	3·595	River (part of).
34	72·344	Wood, &c.
35	6·624	Arable.
36	·785	Pond.
37	·630	Pasture, &c.
38	1·094	Pasture, &c.
39	2·793	Pasture, &c.
40	6·476	Pasture, &c.
41	1·337	Pasture.
42	·815	Pasture, &c.
43	·493	Pasture.
44	2·198	Pasture.
45	2·761	Arable, &c.
46	·943	Pasture.
46a	·122	Road.
47	1·858	Arable.
48	1·007	Rough pasture, &c.
49	3·179	Arable, &c.
50	1·357	Arable, &c.
51	1·455	Arable.
52	2·324	Pasture, &c.
53	4·115	Pasture, &c.
54	1·826	Arable, &c.

No. on Plan.	Area in Acres.	Remarks.	No. on Plan.	Area in Acres.	Remarks.
55	2·328	Pasture.	107	·862	Road.
56	1·356	Arable.	108	12·753	Pasture, &c.
57	1·791	Pasture.	109	4·587	Pasture, &c.
58	2·590	Pasture.	110	1·777	Pasture, &c.
59	2·299	Pasture.	111	2·108	Pasture, &c.
60	1·281	Pasture.	112	2·022	Arable, rough pasture, &c.
61	22·407	Rough pasture, &c.			
62	2·635	Pasture.	113	2·525	Arable, rough pasture, &c.
63	2·235	Pasture, &c.			
64	9·734	Pasture, &c.	114	2·828	Arable.
65	5·502	Arable, &c.	115	2·519	Arable, &c.
66	4·237	Arable, &c.	116	2·057	Arable.
67	2·070	Arable.	117	2·168	Pasture, &c.
68	4·618	Pasture, &c.	118	2·106	Pasture.
69	·489	Road.	119	2·217	Pasture, &c.
70	3·316	Pasture, &c.	120	2·382	Pasture, &c.
71	4·007	Arable.	121	1·458	Road.
72	4·462	Arable, &c.	122	6·114	Pasture, &c.
73	3·244	Pasture.	123	5·677	Pasture, &c.
74	4·073	Pasture, &c.	124	4·824	Pasture, &c.
75	·961	Pasture.	125	·484	Pasture.
76	1·169	Pasture, &c.	126	2·896	Pasture, &c.
77	2·271	Arable.	127	3·862	Pasture, &c.
78	2·216	Pasture.	128	3·176	Arable, &c.
79	·213	Pasture, &c.	129	8·378	Arable, &c.
80	·342	Road.	130	7·326	Pasture, &c.
81	1·752	Arable, &c.	131	6·836	Arable, &c.
82	2·270	Pasture.	132	5·916	Pasture, &c.
83	7·313	Pasture, &c.	133	3·810	Arable, &c.
84	2·539	Pasture.	134	1·864	Arable.
85	8·325	Arable.	135	2·212	Pasture.
86	1·451	Pasture, &c.	136	1·231	Pasture.
87	1·492	Pasture, &c.	137	3·033	Pasture, &c.
88	3·537	Arable, &c.	138	1·621	Pasture, &c.
89	2·640	Arable, &c.	139	·805	Wood, &c.
90	7·544	Arable, &c.	140	·988	Houses, yards, &c.
91	5·393	Pasture, &c.	141	2·042	Pasture, &c.
92	3·015	Arable.	142	1·000	Pasture.
93	1·667	Arable.	143	·339	Pasture.
94	3·302	Arable, &c.	144	1·446	Pasture.
95	2·915	Arable.	145	5·175	Pasture, &c.
96	1·279	Road.	146	1·886	Arable, &c.
97	3·241	Pasture, &c.	147	1·765	Arable.
98	9·571	Pasture, &c.	148	2·419	Pasture, &c.
99	1·354	Pasture.	149	1·921	Pasture, &c.
100	3·126	Pasture.	150	2·313	Pasture.
101	1·115	Pasture.	151	3·115	Pasture, &c.
102	6·601	Arable.	152	3·704	Pasture, &c.
103	1·686	Arable.	153	4·348	Pasture, &c.
104	5·711	Arable.	154	4·199	Pasture, &c.
105	3·882	Pasture, &c.	155	4·521	Pasture, &c.
106	5·789	Pasture.	156	8·810	Pasture, &c.

No. on Plan.	Area in Acres.	Remarks.	No. on Plan.	Area in Acres.	Remarks.
157	13·783	Pasture, &c.	209	3·940	Arable.
158	2·352	Arable.	210	·678	Pasture.
159	1·932	Pasture, &c.	211	·871	Pond.
160	4·358	Pasture, &c.	212	·292	Wood, &c.
161	5·282	Pasture, &c.	213	·791	Houses, yards, &c.
162	·221	Road.	214	1·045	Wood.
163	14·076	Pasture, &c.	215	3·665	Arable, &c.
164	6·028	Pasture, &c.	216	1·463	Arable, &c.
165	4·019	Pasture, &c.	217	2·331	Pasture, &c.
166	4·627	Pasture.	218	·987	Pasture, &c.
167	2·220	Pasture, &c.	219	4·593	Pasture, &c.
168	1·303	Rough pasture, &c.	220	1·930	Arable.
169	·279	Arable.	221	·570	Pasture, &c.
170	2·585	Pasture, &c.	222	1·819	Arable.
171	·235	Pasture.	223	12·933	Wood, &c.
172	·355	Pasture.	223a	1·306	Pasture.
173	1·307	Pasture, &c.	224	2·836	Pasture, &c.
174	1·159	Arable.	225	·881	Arable, &c.
175	1·286	Arable.	226	37·982	Wood, &c.
176	·449	Pasture, &c.	227	6·062	Pasture, &c.
177	·521	Pasture.	228	17·484	Pasture, &c.
178	·284	Pasture.	229	·945	Pasture, &c.
179	11·941	Pasture, &c.	230	·343	River (part of).
180	8·699	Road.	231	4·451	Arable, &c.
181	10·976	Pasture, &c.	232	1·506	Arable.
182	·987	Pasture, &c.	233	3·537	Pasture, &c.
183	1·974	Arable.	234	6·841	Arable, &c.
184	·143	Houses, gardens, &c.	235	1·370	Pasture.
185	1·210	Pasture, &c.	236	2·102	Pasture.
186	1·062	Arable.	237	3·364	Pasture, &c.
187	1·082	Pasture.	238	3·587	Pasture.
188	1·030	Arable.	239	2·127	Arable.
189	3·048	Arable, &c.	240	3·206	Arable, &c.
190	2·112	Arable.	241	1·588	Arable.
191	3·667	Pasture.	242	3·976	Arable.
192	3·593	Pasture.	243	2·023	Arable.
193	1·102	Arable.	244	3·313	Pasture.
194	6·164	Pasture, &c.	245	1·516	Pasture, &c.
195	1·107	Pasture.	246	·251	Pasture.
196	2·092	Arable, &c.	247	·954	Pasture.
197	1·175	Pasture, &c.	248	1·479	Arable.
198	2·594	Arable, &c.	249	2·433	Arable.
199	2·618	Pasture.	250	4·445	Pasture, &c.
200	·486	Arable.	251	2·444	Pasture.
201	1·119	Arable.	252	4·889	Pasture, &c.
202	2·186	Arable.	253	1·585	Pasture.
203	6·286	Arable.	254	10·283	Pasture, &c.
204	7·126	Pasture, &c.	255	4·741	Arable, &c.
205	·568	Arable.	256	2·392	Arable.
206	·518	Pasture, &c.	257	2·766	Pasture.
207	3·385	Pasture, &c.	258	3·415	Pasture.
208	3·236	Pasture, &c.	259	4·789	Pasture, &c.

No. on Plan.	Area in Acres.	Remarks.
260	4·573	Arable.
261	2·353	Pasture.
262	·383	House, pasture, &c.
263	·920	Pasture.
264	1·386	Arable.
265	1·516	Arable.
266	·278	Arable.
267	·591	Church and graveyard.
268	·251	Wood.
269	·912	Pasture.
270	·553	Arable.
271	2·991	Pasture, &c.
272	·966	Pasture, &c.
273	·983	Pasture.
274	·157	Arable.
275	1·804	Pasture, &c.
276	·364	Arable.
277	·887	Arable.
278	2·212	Road.
279	·099	Pasture.
280	·904	Pasture.
281	1·885	Pasture, &c.
282	1·326	Pasture, &c.
283	3·195	Arable.
284	·750	Pasture, &c.
285	1·159	Pasture.
286	1·399	Arable.
287	·361	Arable.
288	1·237	Pasture, &c.
289	2·214	Arable, &c.
290	1·863	Arable, &c.
291	2·105	Pasture, &c.
292	·644	Arable, &c.
293	·737	Pasture, &c.
294	1·348	Arable.
295	·200	Pasture.
296	·939	Arable, &c.
297	2·050	Pasture, &c.
298	2·317	Pasture, &c.
299	1·122	Pasture.
300	1·237	Pasture.
301	1·592	Arable, &c.
302	2·367	Arable.
303	2·740	Arable.
304	3·793	Pasture, &c.
305	2·914	Pasture.
306	1·956	Arable.
307	1·249	Pasture.
308	1·208	Pasture, &c.
309	·904	Road.
310	4·096	Arable.
311	1·576	Arable.
312	·510	Arable.
313	·922	Arable.
314	6·261	Pasture.
315	1·810	Pasture.
316	1·884	Pasture.
317	5·921	Pasture.
	1061·223	Area of the numbered part of the Township.
	8·941	Village of Sheldon, unnumbered.
	1070·164	Total area of the Township.

RECAPITULATION.

1044·656	Land.
19·052	Roads.
6·456	Water.
1070·164	Total area of the Township of Sheldon.

TOWNSHIP OF ASHFORD.

1	4·277	Wood, rough pasture, &c.
2	·536	Railway.
3	·318	Pasture.
4	·123	Houses, gardens, &c.
5	2·666	Pasture, &c.
6	2·475	Arable.
7	·477	Arable.
8	1·215	Arable.
9	2·010	Arable, &c.
10	·279	Arable.
11	·801	River (part of).
12	2·140	Arable, &c.
13	3·997	Pasture, &c.
14	123·220	Wood, rough pasture, &c.
15	2·833	Pasture, &c.
16	2·169	Pasture, &c.

No. on Plan.	Area in Acres.	Remarks.	No. on Plan.	Area in Acres.	Remarks.
17	2·752	Pasture.	69	·059	Road.
18	2·946	Pasture.	70	11·870	Pasture.
19	2·960	Arable.	71	4·208	Pasture, &c.
20	2·981	Arable.	72	1·899	Arable.
21	2·919	Arable.	73	3·578	Pasture.
22	1·585	Pasture.	74	4·344	Arable.
23	1·255	Pasture, &c.	75	4·261	Pasture.
24	·620	Houses, gardens, &c.	76	2·868	Arable, &c.
25	1·439	Pasture.	77	2·284	Pasture.
26	5·827	Pasture, &c.	78	2·573	Pasture, &c.
27	2·395	Arable.	79	1·951	Arable.
28	·305	Arable.	80	1·844	Arable, &c.
29	3·697	Railway (part of).	81	2·320	Pasture.
30	8·844	Pasture.	82	6·681	Pasture, &c.
31	1·274	Pasture, &c.	83	1·780	Arable, &c.
32	·091	Pasture.	84	·750	Arable.
33	4·835	Pasture, &c.	85	2·220	Pasture.
34	6·597	Arable, &c.	86	4·086	Arable, &c.
35	3·087	Pasture.	87	3·039	Pasture, &c.
36	1·866	Pasture, &c.	88	5·599	Arable, &c.
37	·283	Wood.	89	2·092	Arable, &c.
38	2·315	Arable, &c.	90	·099	Road.
39	5·525	Pasture, &c.	91	2·152	Arable.
40	3·815	Pasture, &c.	92	·619	Pasture.
41	4·160	Pasture.	93	8·187	Pasture, &c.
42	2·857	Pasture.	94	2·797	Arable, &c.
43	3·483	Arable, &c.	95	3·851	Arable.
44	·635	Road.	96	·205	House, garden, &c.
45	2·182	Pasture.	97	·143	House, arable, &c.
46	3·073	Arable, &c.	98	3·389	Road.
47	4·458	Pasture, &c.	99	2·895	Arable, &c.
48	6·591	Pasture.	100	3·777	Arable, &c.
49	2·801	Pasture.	101	1·899	Arable.
50	9·402	Pasture, &c.	102	2·257	Pasture.
51	2·582	Pasture.	103	·277	Pasture, &c.
52	3·042	Arable, &c.	104	4·437	Arable.
53	14·772	Pasture, &c.	105	3·914	Arable.
54	5·446	Pasture, &c.	106	·148	House, yards, &c.
55	·107	Burial ground.	107	14·649	Pasture, &c.
56	1·060	Arable.	108	2·499	Arable, &c.
57	2·074	Arable, &c.	109	1·116	Pasture.
58	14·217	Pasture, &c.	110	2·805	Pasture, &c.
59	4·306	Arable, &c.	111	5·500	Houses, ornamental ground, &c.
60	·522	Arable.			
61	6·600	Pasture, &c.	112	25·525	Pasture, &c.
62	6·478	Pasture, &c.	113	1·862	Pasture.
63	3·343	Pasture, &c.	114	2·534	Pasture.
64	2·349	Arable.	115	2·450	Arable, &c.
65	2·028	Pasture.	116	2·591	Arable.
66	2·351	Arable.	117	2·867	Pasture.
67	1·875	Pasture.	118	3·072	Arable.
68	2·260	Arable.	119	2·975	Arable.

No. on Plan.	Area in Acres.	Remarks.	No. on Plan.	Area in Acres.	Remarks.
120	2·969	Pasture, &c.	171	·050	Houses and yard.
121	3·989	Pasture.	172	3·418	Pasture.
122	1·378	Arable.	173	2·324	Arable.
123	5·183	Pasture, &c.	174	2·727	Arable, &c.
124	3·505	Pasture, &c.	175	4·281	Pasture, &c.
125	3·196	Pasture, &c.	176	1·475	Pasture.
126	1·506	Pasture, &c.	177	3·728	Pasture.
127	4·398	Pasture, &c.	178	2·180	Arable.
128	3·442	Pasture, &c.	179	2·246	Arable, &c.
129	1·659	Pasture, &c.	180	2·604	Pasture, &c.
130	6·035	Pasture, &c.	181	9·124	Pasture, &c.
131	6·357	Pasture, &c.	182	1·447	Arable.
132	6·960	Pasture, &c.	183	1·550	Arable.
133	1·113	Arable, &c.	184	1·896	Road.
134	·069	Road.	185	1·060	Arable.
135	2·727	Pasture.	186	3·014	Pasture, &c.
136	2·347	Arable, &c.	187	9·691	Pasture, &c.
137	1·638	Pasture.	188	1·613	Pasture, &c.
138	1·795	Pasture.	189	·705	Arable.
139	1·265	Road.	190	7·900	Pasture, &c.
140	1·698	Arable.	191	2·303	Allotment gardens.
141	2·371	Arable, &c.	192	3·275	Arable.
142	2·488	Pasture.	193	6·602	Arable.
143	3·388	Arable, &c.	194	9·579	Arable.
144	2·107	Pasture, &c.	195	4·183	Arable, &c.
145	1·418	Pasture, &c.	196	1·618	Pasture.
146	2·104	Pasture.	197	·628	Pasture.
147	·107	Houses and yards.	198	1·140	Arable.
148	1·964	Pasture.	199	·671	Pasture.
149	2·120	Pasture.	200	3·808	Arable.
150	1·778	Arable.	201	·717	Arable, &c.
151	1·067	Arable.	202	·328	Houses and yards.
152	3·627	Pasture, &c.	203	1·963	Arable.
153	4·014	Pasture, &c.	204	3·931	Arable, &c.
154	12·125	Pasture.	205	1·800	Arable, &c.
155	1·707	Pasture.	206	2·321	Pasture, &c.
156	1·510	Pasture.	207	2·699	Arable.
156a	·897	Arable.	208	3·895	Pasture.
157	2·637	Road.	209	3·500	Arable.
158	1·206	Pasture, &c.	210	3·499	Pasture.
159	1·086	Pasture, &c.	211	10·294	Wood, &c.
160	10·511	Pasture, &c.	212	3·508	Pasture.
161	5·774	Pasture, &c.	213	4·069	Pasture, &c.
162	2·365	Pasture.	214	·170	Pasture, &c.
163	22·667	Pasture, &c.	215	5·476	Pasture, &c.
164	·590	Pasture.	216	1·829	Gravel, &c.
165	1·931	Pasture, &c.	217	11·079	Pasture, &c.
166	·185	Wood, &c.	218	1·691	Pasture.
167	1·886	Pasture.	219	4·686	Pasture.
168	1·978	Arable, &c.	220	9·500	Arable.
169	4·573	Pasture.	221	7·225	Pasture.
170	2·446	Pasture.	222	6·419	Arable.

No. on Plan.	Area in Acres.	Remarks.	No. on Plan.	Area in Acres.	Remarks.
223	4·030	Arable, &c.	273	2·882	Pasture.
224	2·561	Pasture, &c.	274	·724	Wood, &c.
225	8·152	Arable, &c.	275	·751	Road.
226	1·597	Pasture, &c.	276	1·089	Wood.
227	2·020	Arable, &c.	277	1·773	Wood.
228	1·024	Pasture, &c.	278	10·304	Arable.
229	3·531	Arable.	279	3·233	Pasture, &c.
230	·296	Wood, &c.	280	4·951	Pasture.
231	1·668	Pasture, &c.	281	·458	Wood.
232	3·589	Pasture, &c.	282	23·777	Ornamental ground, &c.
233	·362	Arable.			
234	6·259	Pasture.	283	2·010	Wood.
235	6·564	Pasture.	284	2·235	Ornamental ground, &c.
236	8·451	Pasture.			
237	4·240	Pasture, &c.	285	2·851	Houses, ornamental ground, &c.
238	11·273	River (part of).			
239	·323	Pasture, &c.	286	5·209	Wood, &c.
240	2·378	Pasture.	287	·237	Stackyard, &c.
241	4·948	Pasture, &c.	288	4·166	Pasture, &c.
242	1·291	Wood, &c.	289	10·221	Pasture, &c.
243	3·444	Road.	290	·572	Houses, pasture, &c.
244	12·020	Pasture, &c.	291	26·628	Pasture, &c.
245	11·172	Pasture.	292	7·233	Wood, &c.
246	1·981	Arable and pasture.	293	1·013	Wood, &c. (part of).
247	·841	Pasture.	293a	·206	Road.
248	·509	Pasture, &c.	294	3·286	Wood, &c. (part of).
249	2·185	Pasture, &c.	295	13·057	Pasture.
250	·237	Pasture.	296	·568	Wood, &c.
251	·222	Pasture.	297	1·444	Pasture, &c.
252	·218	Pasture.	298	1·311	Wood.
253	·231	Pasture, &c.	299	3·893	Arable.
254	·722	Pasture, &c.	300	8·496	Pasture, &c.
255	10·104	Ornamental ground, &c.	301	6·026	Arable, &c.
			302	5·112	Wood, &c.
256	1·962	Pasture, &c.	303	5·072	Pasture.
257	2·526	Pasture, &c.	304	1·019	Wood, &c.
258	2·657	Pasture, &c.	305	9·395	Ornamental ground, &c.
259	5·445	Pasture.			
260	·444	Pasture, &c.	306	3·737	Pasture.
261	·302	Houses, garden, &c.	307	4·750	Arable.
262	·763	Pasture, &c.	308	1·048	Wood.
263	1·443	Pasture, &c.	309	·168	Wood.
264	5·750	Arable.	310	2·894	Wood, &c.
264a	·112	Wood.	311	1·172	Pasture.
265	2·160	Pasture.	312	1·183	Arable.
266	10·308	Pasture, &c.	313	3·332	Wood, &c.
267	4·612	Road.	314	1·851	Pasture, &c.
268	7·985	Pasture.	315	·199	Pond.
269	·584	Wood, &c.	316	·398	Pond.
270	·459	Pasture, &c.	317	·397	Pasture, &c.
271	·410	Pasture, &c.	318	4·465	Houses, gardens, &c.
272	2·121	Houses, gardens, &c.	319	·250	Wood, &c.

No. on Plan.	Area in Acres.	Remarks.	No. on Plan.	Area in Acres.	Remarks.
320	41·760	Ornamental ground.	372	3·665	Wood, &c.
321	5·835	Wood, &c.	373	3·645	Arable, &c.
322	3·800	Pasture, &c.	374	2·143	Pasture, &c.
323	1·301	Pasture, &c.	375	3·090	Pasture, &c.
324	1·436	Rough pasture, &c.	376	2·229	Pasture.
325	6·719	Pasture, &c.	377	1·661	Rough pasture, &c.
326	·393	Wood.	378	1·716	Houses, yards, &c.
327	9·781	Wood, &c.	379	2·692	Arable.
328	2·212	Arable.	380	3·740	Pasture, &c.
329	·832	Whins, &c.	381	4·738	Pasture, &c.
330	2·114	Pasture.	382	2·754	Wood.
331	4·126	Pasture.	383	10·262	Pasture, &c.
332	3·154	Arable.	384	2·019	Pasture.
333	2·518	Arable.	385	6·000	Wood, &c.
334	4·003	Arable.	386	1·327	Pasture.
335	3·328	Pasture.	387	1·646	Pasture, &c.
336	13·118	Pasture, &c.	388	1·374	Pasture, &c.
337	8·972	Pasture, &c.	389	2·776	Ornamental ground, &c.
338	19·983	Pasture, &c.			
339	10·056	Pasture, &c.	390	·735	Church and grave-yard.
340	2·049	Pasture, &c.			
341	2·088	Pasture, &c.	391	·157	House, yards, &c.
342	2·772	Pasture, &c.	392	1·187	Pasture.
343	2·833	Pasture.	393	2·378	Pasture.
344	6·324	Pasture, &c.	394	1·248	Pasture.
345	·983	Pasture, &c.	395	·687	Pasture.
346	3·424	Pasture, &c.	396	4·134	Pasture.
347	·550	Rough pasture, &c.	397	2·568	Pasture, &c.
348	4·324	Pasture, &c.	398	·995	Pasture.
349	3·038	Pasture, &c.	399	2·052	Osiers.
350	2·574	Pasture.	400	·961	Pasture, &c.
351	·566	Road.	401	1·207	Pasture, &c.
352	3·399	Pasture, &c.	402	1·485	Houses, orchards, &c.
353	3·285	Wood.	403	36·866	Pasture, &c.
354	10·424	Pasture, &c.	404	·878	Arable.
355	11·893	Pasture, &c.	405	1·748	Pasture, &c.
356	·368	Refuse, &c.	406	·237	Houses, gardens, &c.
357	4·389	Arable, &c.	407	2·896	Pasture.
358	3·342	Arable, &c.	408	·178	House, garden, &c.
359	3·630	Pasture, &c.	409	3·739	Pasture.
360	3·963	Pasture, &c.	410	1·625	Arable.
361	4·472	Pasture, &c.	411	2·521	Pasture.
362	·142	Pasture and pond.	412	·869	Houses, gardens, &c.
363	1·057	Pasture, &c.	413	4·100	Pasture.
364	·443	Quarry, &c.	414	·943	Pasture, &c.
365	8·358	Pasture, &c.	415	3·085	Pasture.
366	3·822	Pasture, &c.	416	1·032	Road.
367	2·395	Pasture, &c.	417	4·067	Pasture.
368	·504	Pasture, &c.	418	2·916	Pasture, &c.
369	·114	Road.	419	1·488	Arable.
370	2·804	Wood, &c.	420	·414	House, wood, &c.
371	·061	Road.	421	22·951	Wood, &c.

No. on Plan.	Area in Acres.	Remarks.	No. on Plan.	Area in Acres.	Remarks.
422	1·851	Pasture, &c.	474	3·192	Arable, &c.
423	4·568	Pasture, &c.	475	4·232	Pasture.
424	1·893	Pasture, &c.	476	·343	Wood.
425	4·068	Arable.	477	·771	Wood.
426	·598	Arable.	478	10·633	Pasture.
427	·590	Arable.	479	4·005	Pasture, &c.
428	1·545	Arable.	480	·604	Wood.
429	2·016	Arable.	481	·643	Pasture, &c.
430	1·744	Pasture.	482	·731	Houses, pasture, &c.
431	6·628	Arable, &c.	483	·448	Pasture, &c.
432	3·161	Arable, &c.	484	1·103	Pasture.
433	1·346	Arable, &c.	485	1·889	Pasture, &c.
434	18·638	Pasture.	486	2·992	Pasture.
435	1·846	Arable, &c.	487	2·104	Arable, &c.
436	1·169	Arable.	488	2·009	Pasture, &c.
437	3·712	Arable.	489	1·731	Pasture, &c.
438	2·137	Pasture, &c.	490	1·389	Pasture.
439	1·304	Arable.	491	1·925	Pasture, &c.
440	·805	Road.	492	1·370	Pasture.
441	1·136	Pasture.	493	2·815	Pasture.
442	2·377	Pasture, &c.	494	2·573	Pasture.
443	1·038	Wood.	495	1·586	Wood.
444	9·513	Pasture, &c.	496	5·230	Pasture.
445	1·390	Wood.	497	5·380	Pasture, &c.
446	3·756	Arable.	498	6·076	Arable.
447	·142	House, yard, &c.	499	2·748	Pasture.
448	1·721	Road.	500	8·791	Pasture, &c.
449	4·703	Arable.	501	·558	Pasture, &c.
450	4·244	Arable.	502	5·136	Pasture, &c.
451	4·525	Arable.	503	1·479	Pasture.
452	2·113	Arable.	504	1·306	Pasture, &c.
453	2·804	Arable, &c.	505	2·173	Pasture, &c.
454	3·542	Arable, &c.	506	1·423	Arable.
455	2·057	Pasture, &c.	507	1·288	Pasture.
456	1·345	Arable.	508	2·555	Pasture, &c.
457	1·961	Pasture, &c.	509	2·122	Pasture.
458	8·772	Pasture, &c.	510	1·320	Pasture.
459	1·618	Arable, &c.	511	1·434	Pasture.
460	1·525	Arable.	512	1·886	Pasture, &c.
461	2·011	Pasture, &c.	513	1·838	Pasture, &c.
462	·814	Arable.	514	1·701	Pasture, &c.
463	1·675	Arable, &c.	515	28·285	Pasture, &c.
464	1·842	Pasture.	516	6·543	Arable.
465	1·293	Pasture.	517	6·416	Pasture.
466	4·349	Arable, &c.	518	5·543	Pasture.
467	·265	Wood, &c.	519	5·724	Pasture, &c.
468	5·208	Pasture, &c.	520	·594	Road.
469	1·205	Pasture.	521	·055	Wood (island).
470	1·010	Pasture, &c.	522	4·340	Ornamental ground, &c.
471	4·270	Pasture, &c.			
472	6·077	Road.	523	·802	Wood, &c.
473	6·987	Arable.	524	·428	Wood, &c.

No. on Plan.	Area in Acres.	Remarks.	No. on Plan.	Area in Acres.	Remarks.
525	·458	Wood.	577	5·726	Pasture, &c.
526	3·541	Arable, &c.	578	3·654	Pasture.
527	·763	Wood, &c.	579	5·312	Pasture.
528	1·053	Houses, garden, &c.	580	·147	House and yards.
529	·180	Pasture.	581	6·032	Pasture.
530	·282	Pond.	582	7·780	Pasture, &c.
531	5·304	Pasture, &c.	583	1·122	Arable.
532	1·197	Lake (part of).	584	3·083	Pasture.
533	4·266	Lake (part of).	585	2·953	Pasture.
534	·398	Pasture, &c.	586	2·744	Pasture.
535	4·683	Wood, &c.	587	1·077	Pasture, &c.
536	·656	River (part of).	588	1·331	Pasture.
537	·757	Osiers, &c.	589	3·270	Pasture, &c.
538	2·287	Pond (part of).	590	4·212	Pasture.
539	·176	Wood, &c. (part of).	591	3·495	Pasture, &c.
540	·939	Pasture.	592	5·794	Pasture.
541	1·579	Pasture.	593	6·807	Pasture, &c.
542	1·937	Pasture.	594	5·363	Pasture, &c.
543	2·730	Pasture.	595	5·363	Pasture.
544	5·309	Pasture, &c.	596	6·134	Pasture, &c.
545	6·112	Pasture.	597	9·210	Pasture.
546	3·553	Pasture, &c.	598	4·790	Pasture, &c.
547	2·298	Pasture, &c.	599	6·301	Pasture, &c.
548	1·998	Arable, &c.	600	4·118	Pasture, &c.
549	3·972	Pasture.	601	6·934	Pasture.
550	2·078	Arable.	602	1·930	Pasture, &c.
551	3·953	Pasture, &c.	603	·230	House, garden, &c.
552	2·850	Arable.	604	5·828	Pasture, &c.
553	·186	Quarry, &c.	605	14·686	Pasture, &c.
554	5·500	Pasture, &c.	606	6·066	Pasture, &c.
555	12·670	Pasture.	607	2·675	Pasture, &c.
556	2·098	Pasture, &c.	608	7·052	Road.
557	3·129	Pasture.	609	2·450	Pasture.
558	·995	Wood.	610	2·338	Pasture, &c.
559	1·977	Pasture, &c.	611	3·619	Pasture, &c.
560	5·758	Pasture, &c.	612	3·995	Arable, &c.
561	1·979	Road.	613	3·924	Pasture.
562	4·233	Pasture, &c.	614	2·085	Pasture, &c.
563	2·797	Pasture, &c.	615	5·307	Pasture, &c.
564	3·596	Pasture, &c.	616	2·072	Arable, &c.
565	5·628	Rough pasture, &c.	617	4·303	Pasture, &c.
566	·276	Waste, &c.	618	4·067	Pasture.
567	3·922	Pasture, &c.	619	·402	Wood.
568	3·028	Pasture, &c.	620	2·782	Pasture, &c.
569	2·976	Pasture.	621	6·187	Arable.
570	2·040	Arable.	622	3·658	Pasture, &c.
571	6·417	Pasture.	623	2·546	Arable.
572	4·636	Arable.	624	3·472	Pasture.
573	4·614	Pasture, &c.	625	8·085	Pasture.
574	7·189	Pasture.	626	4·135	Pasture.
575	12·594	Pasture, &c.	627	5·332	Pasture.
576	13·706	Pasture, &c.	628	4·573	Pasture, &c.

No. on Plan.	Area in Acres.	Remarks.
629	·328	Rough pasture.
630	4·204	Pasture.
631	·369	Wood.
632	5·294	Pasture, &c.
633	·658	Wood.
634	4·744	Arable, &c.
635	5·709	Pasture.
636	·306	Rough pasture, &c.
637	2·610	Pasture.
638	6·423	Pasture, &c.
639	1·230	Pasture, &c.
640	1·174	Waste, &c.
641	3·250	Pasture, &c.
642	·581	Road.
643	·781	Pasture.
644	1·671	Pasture, &c.
645	2·883	Pasture.
646	1·051	Pasture.
647	·144	Pasture.
648	1·382	Wood.
649	6·079	Pasture.
650	1·131	Wood.
651	6·593	Pasture.
652	4·689	Pasture.
653	3·474	Pasture, &c.
654	2·949	Pasture.
655	2·731	Pasture.
656	2·788	Arable.
657	2·828	Pasture, &c.
658	2·257	Arable.
659	1·788	Arable, &c.
660	·631	Pasture, &c.
661	1·097	Pasture.
662	1·505	Pasture.
663	1·809	Pasture.
664	1·498	Arable.
665	·705	Pasture.
666	2·029	Pasture.
667	1·711	Pasture.
668	·487	Pasture.
669	1·479	Pasture.
670	·837	Pasture.
671	1·058	Pasture, &c.
672	1·448	Pasture.
673	1·225	Pasture, &c.
674	1·826	Pasture, &c.
675	·913	Pasture.
676	1·642	Pasture.
677	1·499	Pasture, &c.
678	2·388	Pasture, &c.
679	1·177	Pasture, &c.
680	1·154	Pasture, &c.
681	·877	Rough pasture, &c.
682	·210	Wood.
683	1·148	Pasture, &c.
684	1·401	Pasture.
685	7·348	Pasture, &c.
686	4·472	Pasture, &c.
687	1·438	Pasture, &c.
688	1·171	Pasture, &c.
689	2·096	Pasture.
690	3·731	Pasture.
691	1·473	Pasture.
692	7·452	Pasture.
693	5·784	Pasture.
	2524·873	Area of the numbered part of the Township.
	29·111	Village of Ashford, unnumbered.
	2553·984	Total area of the Township.

RECAPITULATION.

2488·748	Land.
39·644	Roads.
4·233	Railways.
21·359	Water.
2553·984	Total area of the Township of Ashford.

TOWNSHIP OF BAKEWELL.

1	·081	Pasture.
2	2·591	Pasture, &c.
3	·257	Arable.
4	·461	Railway.
5	5·348	Pasture, &c.
6	·995	Brickyard (part of).
7	·862	Road.
8	·356	Road.
9	·706	Pasture.
10	·566	Houses, garden, &c.
11	5·682	Arable.
12	3·291	Pasture.
13	3·803	Arable.
14	·059	House, garden, &c.

No. on Plan.	Area in Acres.	Remarks.	No. on Plan.	Area in Acres.	Remarks.
15	3·473	Pasture.	67	·603	House and building ground.
16	6·064	Pasture, &c.			
17	7·315	Pasture, &c.	68	·622	Pasture.
18	7·079	Pasture.	69	·833	House, garden, &c.
19	2·442	Pasture.	70	3·202	Pasture, &c.
20	3·154	Pasture.	71	8·600	Pasture, &c.
21	7·582	Arable.	72	5·655	Wood, &c.
22	3·709	Wood.	73	5·507	Arable, &c.
23	1·363	Wood.	74	2·892	Pasture, &c.
24	9·379	Pasture, &c.	75	·078	House, yard, &c.
25	2·985	Pasture, &c.	76	4·445	Pasture.
26	1·501	Wood.	77	4·874	Pasture, &c.
27	6·400	Pasture, &c.	78	4·200	Pasture.
28	·174	Wood.	79	3·390	Pasture.
29	4·420	Pasture.	80	·522	Wood.
30	3·768	Pasture.	81	·062	House, garden, &c.
31	5·004	Pasture, &c.	82	·182	Wood.
32	14·284	Pasture.	83	·336	Wood.
33	7·660	Pasture.	84	·116	Pasture.
34	5·422	Pasture.	85	8·646	Pasture, &c.
35	1·416	Wood.	86	4·785	Road.
36	1·496	Wood.	87	1·332	Pasture, &c.
37	7·094	Pasture.	88	1·296	Pasture.
38	2·261	Wood.	89	3·159	Pasture, &c.
39	1·143	Wood.	90	1·316	Pasture.
40	9·389	Pasture, &c.	91	1·520	Pasture, &c.
41	6·339	Pasture.	92	3·078	Pasture, &c.
42	5·458	Arable.	93	3·078	Pasture, &c.
43	14·021	Pasture, &c.	94	2·466	Osiers, &c. (part of).
44	·813	Wood.	94a	·012	Pond (part of).
45	5·832	Pasture.	95	3·227	Houses, gardens, &c.
46	7·070	Arable.	96	1·570	Arable.
47	7·066	Arable.	97	9·904	Pasture, &c.
48	8·592	Arable.	98	1·384	Pasture, &c.
49	4·391	Pasture.	99	·270	Houses, gardens, &c.
50	2·306	Wood.	100	1·810	Pasture, &c.
51	·046	Pasture.	101	3·691	Pasture.
52	·206	Pasture, &c.	102	4·232	Pasture.
53	·152	Houses, garden, &c.	103	3·421	Pasture.
54	·472	Road.	104	5·572	Pasture, &c.
55	·977	Houses, gardens, &c.	105	5·497	Pasture, &c.
56	3·985	Pasture, &c.	106	1·330	Pasture.
57	·125	Wood.	107	2·670	Pasture, &c.
58	1·094	River (part of).	108	2·557	Pasture.
59	1·181	Wood, &c.	109	4·869	Pasture, &c.
60	·306	Wood (island).	110	5·289	Pasture, &c.
61	2·456	Pasture.	111	6·080	Pasture.
62	5·041	Lake (part of).	112	·520	Pasture.
63	22·227	Pasture, &c.	113	·339	Houses, gardens, &c.
64	1·468	Pasture, &c.	114	4·988	Pasture, &c.
65	1·900	Pasture.	115	1·570	Pasture.
66	·898	Pasture, &c.	116	·935	Road.

No. on Plan.	Area in Acres.	Remarks.	No. on Plan.	Area in Acres.	Remarks.
117	3·172	Pasture, &c.	169	·312	Pasture.
118	1·114	Pasture.	170	·257	Pasture.
119	16·969	Pasture.	171	·759	Stream.
120	·472	Wood, &c.	172	·330	Arable.
121	2·336	Pasture, &c.	173	·415	Arable.
122	1·462	Pasture, &c.	174	14·220	River (part of).
123	1·389	Pasture.	175	2·893	Pasture, &c.
124	·728	Houses, gardens, &c.	176	2·496	Houses, ornamental ground, &c.
125	·528	Pasture.			
126	·668	Houses, yards, &c.	177	·264	Houses, garden, &c.
127	·629	Pasture.	178	·431	Pasture.
128	·112	Wood, &c.	179	·767	Garden, &c.
129	9·308	Wood, &c.	180	·144	House, garden, &c.
130	4·721	Pasture, &c.	181	·531	Pasture.
131	·204	Wood.	182	7·980	Pasture, &c.
132	1·890	Quarry, &c.	183	1·242	Houses, gardens, &c.
133	·246	Arable, &c.	184	5·246	Road.
134	2·333	Pasture, &c.	185	3·381	Pasture, &c.
135	5·865	Pasture.	186	3·072	Pasture.
136	·079	Pasture, &c.	187	4·030	Pasture.
137	1·220	Road.	188	2·688	Pasture, &c.
138	·582	Houses, yards, &c.	189	6·931	Pasture, &c.
139	6·200	Pasture, &c.	190	2·874	Pasture, &c.
140	9·387	Pasture, &c.	191	9·575	Pasture.
141	4·077	Pasture, &c.	192	8·530	Pasture, &c.
142	8·769	Arable, &c.	193	3·611	Pasture, &c.
143	2·788	Pasture.	194	4·045	Pasture, &c.
144	2·752	Pasture.	195	2·177	Pasture.
145	3·874	Pasture, &c.	196	1·508	Pasture, &c.
146	2·586	Pasture.	197	2·348	Pasture, &c.
147	2·641	Pasture.	198	·142	House, arable, &c.
148	·106	Houses, pasture, &c.	199	1·396	Pasture, &c.
149	3·188	Pasture.	200	1·381	Pasture, &c.
150	4·045	Pasture, &c.	201	1·744	Pasture, &c.
151	3·417	Pasture, &c.	202	1·972	Pasture.
152	2·691	Road.	203	1·062	Pasture.
153	8·097	Pasture, &c.	204	·943	Pasture, &c.
154	4·982	Pasture, &c.	205	·404	Pasture, &c.
155	6·353	Pasture, &c.	206	2·880	Road.
156	.402	Pasture.	207	1·701	Pasture.
157	8·051	Pasture.	208	2·154	Pasture, &c.
158	2·448	Pasture, &c.	209	·557	Arable.
159	2·620	Pasture, &c.	210	5·034	Pasture, &c.
160	7·649	Pasture.	211	4·065	Pasture, &c.
161	1·087	Pasture.	212	1·843	Pasture, &c.
162	6·688	Pasture, &c.	213	4·377	Pasture, &c.
163	2·034	Pasture.	214	7·939	Pasture, &c.
164	·532	Houses, garden, &c.	215	2·132	Church, graveyard, &c.
165	3·267	Pasture, &c.			
166	1·392	Pasture.	216	·802	Ornamental ground, &c.
167	3·574	Orchard, &c.			
168	·337	Houses, gardens, &c.	217	2·867	Houses, gardens, &c.

No. on Plan.	Area in Acres.	Remarks.	No. on Plan.	Area in Acres.	Remarks.
218	3·268	Pasture, &c.	268	1·673	Pasture, &c.
219	1·174	Pasture, &c.	269	3·613	Arable, &c.
220	·338	Houses, garden, &c.	270	1·308	Pasture.
221	2·890	Pasture, &c.	271	1·959	Arable.
222	4·716	Pasture, &c.	272	5·182	Arable.
223	·100	Arable.	273	3·303	Arable.
224	3·672	Pasture, &c.	274	11·647	Pasture.
225	4·172	Arable, &c.	275	·931	Road.
226	5·558	Pasture, &c.	276	·915	Arable.
227	2·771	Pasture, &c.	277	·441	Houses, yards, &c.
228	·918	Pasture.	278	1·623	Arable.
229	4·904	Pasture, &c.	279	3·027	Arable.
230	1·398	Pasture.	280	3·100	Arable, &c.
231	2·932	Pasture.	281	12·819	Pasture, &c.
232	1·626	Pasture, &c.	282	3·134	Road.
233	1·660	Pasture, &c.	283	·312	House, garden, &c.
234	1·088	Pasture.	284	4·484	Pasture.
235	·775	Pasture, &c.	285	1·120	Pasture.
236	·643	Pasture.	286	·329	Houses, gardens, &c.
237	4·239	Pasture.	287	3·193	Pasture.
238	·552	Pasture.	288	18·343	Pasture, &c.
239	1·177	Pasture.	289	·245	Pasture and pond.
240	3·380	Allotment gardens, &c.	290	3·820	Pasture, &c.
			291	·848	Pasture, &c.
240a	·507	Pasture.	292	·549	Houses, gardens, &c.
241	2·999	Pasture, &c.	293	4·790	Pasture, &c.
242	2·372	Pasture, &c.	294	2·795	Pasture, &c.
243	·420	Stream.	295	3·070	Houses, ornamental ground, &c.
244	7·741	Pasture, &c.			
245	2·810	Pasture.	296	7·936	Pasture, &c.
246	7·602	Pasture, &c.	297	3·286	Pasture, &c.
247	1·644	Pasture, &c.	298	25·769	Railway.
248	1·404	Pasture, &c.	299	3·072	Pasture.
249	·127	House, garden, &c.	300	6·835	Pasture, &c.
250	13·349	Pasture, &c.	301	2·630	Pasture, &c.
251	·298	Pasture, &c.	302	25·213	Pasture, &c.
252	5·090	Pasture, &c.	303	6·923	Pasture.
253	2·836	Pasture, &c.	304	5·843	Pasture, &c.
254	·535	Pasture.	305	·236	Wood, &c.
255	·237	Houses, gardens, &c.	306	1·527	Wood.
256	1·501	Pasture.	307	2·717	Pasture.
257	1·474	Pasture, &c.	308	208·932	Wood, &c. (part of).
258	1·255	Pasture, &c.	309	·397	Wood, &c.
259	3·761	Pasture, &c.	310	·095	House, wood, &c.
260	1·109	Wood.	311	2·110	Pasture, &c.
261	·266	Wood, &c.	312	6·327	Pasture.
262	2·885	Pasture.	313	3·313	Pasture.
263	1·134	Pasture.	314	14·130	Pasture, &c.
264	1·502	Pasture, &c.	315	6·980	Pasture, &c.
265	5·719	Pasture, &c.	316	·234	Wood.
266	4·294	Pasture, &c.	317	·181	Wood.
267	9·158	Wood, &c. (part of).	318	6·549	Pasture.

No. on Plan.	Area in Acres.	Remarks.	No. on Plan.	Area in Acres.	Remarks.
319	·473	Houses, yards, &c.	371	5·983	Pasture.
320	5·592	Pasture, &c.	372	·071	Wood.
321	1·032	Pasture.	373	7·635	Rough pasture, &c.
322	7·736	Pasture, &c.	374	9·262	Pasture, &c.
323	8·436	Pasture, &c.	375	6·616	Arable.
324	5 765	Pasture.	376	6·715	Pasture, &c.
325	6·778	Pasture.	377	6·131	Pasture.
326	6·762	Pasture.	378	4·342	Pasture.
327	4·843	Pasture.	379	·477	Wood.
328	5·488	Pasture.	380	·556	Houses, yards, &c.
329	5·789	Pasture.	381	·906	Pasture.
330	1·087	Rough pasture, &c.	382	3·100	Arable, &c.
331	9·583	Pasture.	383	4·050	Pasture.
332	5·963	Pasture.	384	·131	House and yard.
333	·695	Wood.	385	4·078	Arable.
334	4·641	Pasture.	386	12·988	Rough pasture.
335	6·308	Arable.	387	4·993	Pasture.
336	6·343	Pasture.	388	5·106	Pasture.
337	5·228	Arable.	389	8·543	Road.
338	13·444	Wood, &c.	390	2·570	Pasture.
339	24·454	Rough pasture, &c.	391	2·887	Pasture.
340	9·369	Pasture.	392	2·550	Arable.
341	·920	Waste, &c.	393	·976	Arable.
342	·276	House, pasture, &c.	394	4·725	Arable, &c.
343	6·492	Pasture, &c.	395	3·844	Pasture, &c.
344	6·733	Pasture, &c.	396	2·031	Pasture.
345	·155	Waste, &c.	397	3·029	Pasture, &c.
346	·756	Wood, &c.	398	1·143	Pasture, &c.
347	1·533	Houses, yards, &c.	399	1·379	Pasture, &c.
348	1·345	Pasture.	400	2·444	Pasture.
349	·191	Pasture.	401	·645	Wood.
350	2·254	Pasture.	402	·526	Pasture.
351	1·035	Pasture, &c.	403	4·185	Arable.
352	1·341	Pasture.	404	4·344	Arable, &c.
353	4·494	Pasture, &c.	405	5·916	Pasture, &c.
354	1·317	Pasture.	406	4·403	Arable, &c.
355	6·348	Pasture.	407	·311	Rough pasture.
356	8·026	Rough pasture, &c.	408	9·109	Pasture.
357	9·911	Arable.	409	9·975	Arable.
358	7·527	Arable.	410	1·167	Road.
359	7·847	Pasture.	411	11·856	Pasture.
360	2·668	Arable.	412	2·487	Road.
361	7·055	Pasture.	413	8·653	Pasture.
362	6·905	Arable, &c.	414	5·939	Pasture.
363	5·159	Pasture, &c.	415	1·653	Pasture.
364	4·715	Arable.	416	7·417	Pasture, &c.
365	3·856	Pasture, &c.	417	6·912	Pasture, &c.
366	10·897	Pasture, &c.	418	12·816	Pasture.
367	4·605	Pasture.	419	7·333	Arable, &c.
368	5·781	Pasture.	420	6·312	Arable, &c.
369	5·255	Pasture.	421	·419	Wood.
370	9·366	Pasture, &c.	422	1·060	Pasture.

No. on Plan.	Area in Acres.	Remarks.	No. on Plan.	Area in Acres.	Remarks.
423	1·544	Pasture.	472	2·772	Pasture, &c.
424	4·448	Arable.	473	1·146	Pasture, &c.
425	11·110	Pasture.	474	·264	Road.
426	4·623	Pasture, &c.	475	7·085	Pasture, &c.
427	12·699	Pasture, &c.	476	·223	Arable, &c.
428	·997	Houses, yards, &c.	477	1·248	Pasture.
429	2·190	Pasture.	478	·212	Road.
430	7·203	Pasture, &c.	479	2·051	Pasture, &c.
431	1·851	Pasture.	480	1·495	Pasture, &c.
432	3·002	Pasture, &c.	481	1·830	Pasture, &c.
433	·227	Houses, pasture, &c. (part of).	482	·503	Wood, &c.
			483	1·751	Pasture, &c.
434	2·549	Pasture, &c.	484	18·018	Pasture, &c.
435	5·046	Pasture, &c.	485	5·951	Pasture, &c.
436	3·006	Pasture, &c.	486	6·151	Arable.
437	3·063	Pasture, &c.	487	1·185	Old quarry, &c.
438	6·286	Pasture, &c.	488	4·693	Pasture.
439	15·264	Pasture.	489	3·998	Pasture, &c.
440	·526	Pasture, &c.	490	3·140	Pasture, &c.
441	·323	Wood (part of).	491	·960	Rough pasture, &c.
442	·688	Pasture.	492	1·416	Pasture.
443	·169	Houses and yards (part of).	493	3·775	Pasture.
			494	1·689	Pasture, &c.
443a	·029	Pasture.	495	3·196	Pasture.
444	4·969	Arable.	496	3·061	Pasture, &c.
445	4·769	Pasture, &c.	497	4·014	Road.
446	5·146	Arable, &c.	498	1·505	Pasture, &c.
447	1·993	Pasture.	499	1·837	Pasture, &c.
448	1·341	Pasture.	500	3·244	Pasture.
449	1·308	Pasture, &c.	501	·774	Pasture, &c.
450	2·960	Arable.	502	16·433	Pasture.
451	1·609	Pasture, &c.	503	1·535	Road.
452	2·093	Wood, &c.	504	·104	Wood.
453	2·540	Pasture.	505	12·084	Pasture, &c.
454	3·046	Pasture.	506	·103	Wood.
455	3·441	Pasture, &c.	507	4·064	Pasture, &c.
456	1·410	Pasture.	508	1·145	Pasture, &c.
457	1·646	Pasture, &c.	509	2·777	Pasture.
458	·984	Pasture.	510	1·109	Pasture, &c.
459	·297	Houses, yards, &c.	511	3·751	Arable.
460	2·056	Pasture, &c.	512	·370	Road.
461	1·207	Pasture, &c.	513	3·255	Cemetery, &c.
462	2·392	Arable, &c.	514	6·961	Wood, &c.
463	5·628	Pasture, &c.	515	4·002	Pasture, &c.
464	·085	House and yard.	516	3·781	Pasture, &c.
465	3·963	Pasture, &c.	517	1·635	Pasture, &c.
466	3·539	Pasture, &c.	518	·342	Wood.
467	5·402	P ature.	519	5·046	Pasture, &c.
468	2·292	Pasture, &c.	520	3·492	Wood.
469	10·106	Pasture, &c.	521	4·867	Pasture.
470	6·578	Pasture, &c.	522	5·137	Pasture.
471	5·248	Pasture, &c.	523	2·198	Wood.

No. on Plan.	Area in Acres.	Remarks.	No. on Plan.	Area in Acres.	Remarks.
524	1·403	Pasture, &c.	572	1·851	Ornamental ground, &c.
525	5·039	Pasture.	573	·244	Wood, &c.
526	8·998	Pasture, &c.	574	3·001	Pasture, &c.
527	2·133	Wood.	575	·763	Wood, &c.
528	1·900	Wood, &c.	576	4·455	Pasture.
529	3·530	Pasture, &c.	577	·137	Wood, &c.
530	6·134	Pasture, &c.	578	3·788	Pasture.
531	2·720	Arable, &c.	579	5·847	Pasture.
532	3·222	Arable, &c.	580	6·196	Arable.
533	1·831	Pasture.	581	6·347	Arable.
534	1·806	Arable.	582	5·632	Pasture.
535	3·537	Arable.	583	3·431	Pasture.
536	4·689	Arable, &c.	584	2·070	Pasture.
537	10·116	Arable, &c.	585	·922	Pasture, &c.
538	5·430	Arable.	586	1·609	Pasture, &c.
539	11·038	Arable, &c.	587	1·150	Houses, yards, &c.
540	3·484	Pasture.	588	·211	Pasture.
541	1·986	Pasture, &c.	589	·377	Pasture, &c.
542	5·590	Pasture, &c.	590	2·135	Arable, &c.
543	·211	Houses and yards.	591	1·787	Pasture.
544	2·315	Pasture.	592	2·790	Arable.
545	7·131	Pasture, &c.	593	8·008	Pasture, &c.
546	5·193	Pasture.	594	2·791	Pasture.
547	3·737	Pasture.	595	5·546	Pasture, &c.
548	1·872	Houses, gardens, &c.	596	8·553	Pasture, &c.
549	7·523	Ornamental ground, wood, &c.	597	3·664	Pasture, &c.
550	·946	Ornamental ground, house, &c.	598	1·468	Pasture, &c.
551	28·927	Ornamental ground, &c.	599	4·677	Pasture, &c.
552	4·219	Pasture.	600	·261	Road.
553	4·562	Pasture.	601	·331	House, garden, &c.
554	6·213	Pasture.	602	3·866	Pasture, &c.
555	7·434	Pasture, &c.	603	1·258	Pasture.
556	4·820	Pasture, &c.	604	3·841	Pasture.
557	2·521	Arable.	605	1·369	Pasture.
558	2·439	Pasture, &c.	606	2·578	Pasture.
559	6·440	Pasture, &c.	607	3·904	Pasture, &c.
560	4·681	Arable.	608	·328	Wood, &c.
561	2·061	Pasture, &c.	609	2·058	Pasture.
562	1·433	Pasture.	610	2·161	Pasture, &c.
563	·460	House, orchard, &c.	611	·604	Wood.
564	2·871	Pasture, &c.	612	1·814	Pasture.
565	4·500	Road.	613	2·012	Arable.
566	·101	House and yards.	614	2·985	Pasture.
567	6·516	Pasture, &c.	615	2·605	Pasture.
568	14·753	Pasture, &c.	616	·096	Wood.
569	·596	Pond.	617	2·794	Pasture.
570	8·031	Ornamental ground, &c.	618	2·654	Pasture, &c.
571	·238	Wood, &c.	619	·133	Wood.
			620	2·685	Pasture.
			621	2·976	Pasture, &c.

No. on Plan.	Area in Acres.	Remarks.	No. on Plan.	Area in Acres.	Remarks.
622	4·080	Pasture.	673	·204	Wood.
622a	·198	Wood.	674	6·716	Arable.
623	2·529	Pasture, &c.	675	7·905	Arable.
624	2·411	Pasture.	676	10·711	Arable.
625	1·941	Road.	677	4·345	Pasture.
626	·300	Pasture.	678	·536	Wood.
627	3·710	Pasture, &c.	679	5·440	Pasture.
628	·507	Pasture, &c.	680	3·182	Pasture, &c.
629	1·015	Pasture, &c.	681	·035	Wood, &c. (island).
630	1·607	Pasture, &c.	682	3·759	Pasture, &c.
631	·966	Pasture.	683	3·588	Pond.
632	2·091	Pasture.	684	1·212	Pasture, &c.
633	2·474	Pasture, &c.	685	7·340	Pasture, &c.
634	1·686	Pasture.	686	3·804	Pasture, &c.
635	2·485	Pasture.	687	3·077	Pasture, &c.
636	3·064	Pasture.	688	·107	Pasture, &c.
637	2·779	Pasture, &c.	689	3·311	Wood.
638	15·134	Pasture, &c.	690	4·322	Pasture.
639	1·643	Pasture.	691	4·996	Pasture, &c.
640	2·246	Pasture.	692	5·909	Wood.
641	3·856	Arable.	693	3·893	Pasture, &c.
642	1·860	Arable, &c.	694	3·012	Pasture.
643	1·016	Pasture.	695	2·131	Wood, &c.
644	1·429	Pasture.	696	4·981	Pasture, &c.
645	2·656	Pasture.	697	·497	Houses, yards, &c.
646	3·978	Pasture, &c.	698	·234	Pasture.
647	4·148	Pasture, &c.	699	3·418	Pasture, &c.
648	3·135	Pasture.	700	21·542	Pasture.
649	3·048	Pasture, &c.	701	1·500	Orchard, &c.
650	9·954	Pasture, &c.	702	7·964	Wood, &c. (part of).
651	10·863	Pasture, &c.	703	4·396	Houses, ornamental ground, &c.
652	21·924	Pasture, &c.			
653	5·402	Pasture, &c.	704	3·634	Pasture, &c.
654	2·749	Pasture, &c.	705	2·227	Pasture, &c.
655	2·949	Pasture, &c.	706	1·344	Arable, &c.
656	2·691	Pasture, &c.	707	10·073	Pasture, &c.
657	2·374	Pasture, &c.	708	1·557	Arable, &c.
658	3·475	Pasture, &c.	709	·247	Wood, &c.
659	·168	Pasture.	710	1·469	Pasture, &c.
660	4·502	Road.	711	4·900	River (part of).
661	3·365	Pasture.	712	·215	Pond.
662	3·262	Pasture.	713	·251	Pond.
663	14·031	Pasture, &c.	714	·672	Osiers, &c.
664	3·005	Road.	715	19·576	Pasture, &c.
665	1·214	Wood, &c.	715a	·228	Houses, gardens, &c.
666	2·001	Wood, &c.	716	1·012	Wood.
667	6·623	Pasture, &c.	717	24·462	Pasture, &c.
668	6·124	Pasture, &c.	718	1·847	Wood, &c.
669	3·156	Pasture, &c.	719	2·086	Wood, &c.
670	4·268	Pasture, &c.	720	16·691	Pasture, &c.
671	·515	Pasture, &c.	721	8·421	Pasture, &c.
672	·872	Wood.	722	4·972	Arable, &c.

No. on Plan.	Area in Acres.	Remarks.
723	2·488	Pasture, &c.
724	3·127	Pasture, &c.
725	3·689	Arable.
726	4·983	Pasture, &c.
727	·982	Road.
728	6·633	Pasture, &c.
729	4·447	Pasture, &c.
730	3·799	Pasture.
731	·115	Pasture.
732	1·793	Pasture, &c.
733	·549	Pasture.
734	·281	Ornamental ground (part of).
735	·249	Wood (part of).
736	·861	Wood.
737	·061	Wood (part of).
738	·321	Pasture.
739	·940	Wood (part of).
740	·172	Pasture.
741	·271	Houses, yards, &c.
742	·150	Pasture, &c.
743	10·580	Wood, &c.
744	10·609	Pasture.
	3004·468	Area of the numbered part of the Township.
	59·499	Town of Bakewell (unnumbered).
	3063·962	Total area of the Township.

RECAPITULATION.

2949·341	Land.
57·295	Roads.
26·230	Railways.
31·096	Water.
3063·962	Total area of the Township of Bakewell.

TOWNSHIP OF BEELEY.

No. on Plan.	Area in Acres.	Remarks.
1	4·530	Wood, &c.
2	5·299	Arable.
3	4·531	Arable.
4	·195	Pasture, &c.
5	2·563	Wood, &c.
6	2·669	Arable.
7	5·385	Arable, &c.
8	6·379	Arable.
9	·281	Wood.
10	·039	Ornamental ground (part of).
11	·067	Road.
12	·235	House, garden, &c.
13	2·062	Wood.
14	4·201	Arable.
15	3·169	Arable.
15a	1·436	Pasture.
16	3·712	Arable, &c.
17	·785	Houses, gardens, &c.
18	·281	Pasture.
19	1·078	Orchard.
20	1·157	Houses, yards, &c.
21	1·561	Pasture, &c.
22	14·417	Pasture, &c.
23	6·278	Pasture.
24	4·019	Arable.
25	3·273	Arable, &c.
26	3·439	Arable.
27	3·102	Arable.
28	·614	Houses, yards, &c. (part of).
29	7·239	Arable, &c.
30	3·527	Arable.
31	10·961	Arable, &c.
32	77·065	Wood, &c. (part of).
32a	5·337	Arable.
33	3·596	Arable.
34	5·361	Arable.
34a	4·600	Arable.
35	210·033	Rough pasture, &c.
35a	4·280	Arable.
36	91·802	Rough pasture, &c.
37	433·726	Rough pasture, &c.
38	10·074	Wood.
38a	7·824	Arable, &c.
39	2·465	Arable.
39a	2·918	Arable, &c.
40	2·859	Arable, &c.
40a	3·004	Arable.
41	·656	Wood.
41a	6·506	Arable, &c.
42	44·071	Pasture, &c.
42a	5·173	Arable.
43	2·230	Road.
43a	·838	Wood.

No. on Plan.	Area in Acres.	Remarks.	No. on Plan.	Area in Acres.	Remarks.
44	2·209	Arable.	93	6·319	Pasture, &c.
44a	·719	Wood.	94	2·470	Arable.
45	1·738	Arable, &c.	95	·133	Houses, arable, &c.
45a	8·659	Road.	96	2·512	Pasture, &c.
46	4·390	Arable.	97	18·481	Arable, &c.
47	4·481	Arable.	98	2·590	Arable, &c.
48	5·262	Pasture, &c.	99	4·497	Arable, &c.
49	6·428	Arable.	100	3·445	Arable, &c.
50	7·638	Arable, &c.	101	2·414	Arable, &c.
51	1·114	Arable.	102	4·670	Arable, &c.
52	1·957	Arable.	103	1·446	Arable, &c.
53	2·390	Arable, &c.	104	·111	House, yards, &c.
54	·358	Road.	105	5·495	Arable, &c.
55	2·484	Arable, &c.	106	1·610	Arable, &c.
56	9·953	Arable, &c.	107	5·054	Arable.
57	·171	Garden.	108	3·373	Arable.
58	2·929	Arable, &c.	109	2·887	Arable, &c.
59	9·847	Arable.	110	·267	Road.
60	7·061	River (part of).	111	·302	Arable.
61	·085	Road.	112	·557	Arable.
62	·978	Church and graveyard.	113	2·649	Arable, &c.
			114	1·897	Arable, &c.
63	1·181	Arable, &c.	115	4·986	Arable.
64	2·337	Arable.	116	2·064	Arable.
65	2·527	Arable, &c.	117	·952	Arable.
66	1·579	Arable, &c.	118	1·629	Road.
67	·212	Stackyard.	119	4·184	Arable.
68	·959	Arable, &c.	120	6·601	Arable, &c.
69	5·151	Arable, &c.	121	2·320	Arable, &c.
70	·753	Pasture, &c.	122	2·629	Arable.
71	2·730	Arable.	123	8·442	Arable.
72	3·202	Arable, &c.	124	11·879	Arable, &c.
73	6·525	Arable.	125	3·392	Arable, &c.
74	1·234	Wood, &c.	126	9·008	Pasture, &c.
75	6·065	Arable, &c.	127	2·242	Wood.
76	2·127	Arable, &c.	128	·241	Wood.
77	1·550	Arable, &c.	129	5·591	Arable, &c.
78	·207	Pasture, &c.	130	5·062	Arable, &c.
79	2·808	Arable, &c.	131	4·743	Arable, &c.
80	13·774	Arable, &c.	132	4·519	Arable, &c.
81	2·686	Arable, &c.	133	1·350	Arable.
82	1·990	Arable, &c.	134	25·639	Wood, &c. (part of).
83	1·735	Arable.	135	5·323	Arable, &c.
84	·676	Arable.	136	5·132	Arable.
85	1·698	Arable.	137	4·258	Arable.
86	·279	Pasture.	138	·623	Houses, ornamental ground, &c.
87	1·266	Pasture, &c.			
88	2·886	Arable, &c.	139	23·320	Arable, &c.
89	1·522	Arable.	140	4·598	Arable, &c.
90	·866	Arable.	141	4·976	Arable.
91	4·687	Allotment gardens, &c.	142	4·491	Arable.
92	·895	Arable.	143	5·496	Arable.

No. on Plan.	Area in Acres.	Remarks.	No. on Plan.	Area in Acres.	Remarks.
144	4·811	Arable.	196	1·133	Pasture, &c.
145	·464	Houses, yards, &c.	197	·574	Houses, garden, &c.
146	2·802	Arable.	198	2·170	Arable.
147	3·705	Arable, &c.	199	·257	Wood.
148	3·008	Pasture.	200	2·455	Arable.
149	10·365	Arable, &c.	201	·188	Wood.
150	26·653	Rough pasture, &c.	202	2·959	Pasture, &c.
151	2·545	Pasture, whins, &c.	203	3·734	Pasture, &c.
152	2·033	Arable, &c.	204	4·055	Arable, &c.
153	4·813	Arable, &c.	205	3·114	Pasture.
154	2·599	Arable, &c.	206	2·693	Arable.
155	·522	Arable, &c.	207	3·584	Arable, &c.
156	3·387	Arable, &c.	208	1·902	Pasture, &c.
157	3·245	Arable.	209	2·189	Pasture, &c.
158	2·577	Arable.	210	2·160	Pasture.
159	2·491	Arable.	211	3·628	Rough pasture, &c.
160	3·759	Arable.	212	2·020	Pasture, &c.
161	2·354	Arable, &c.	213	1·290	Pasture.
162	2·921	Arable, &c.	214	2·801	Arable, &c.
163	2·079	Pasture.	215	7·176	Wood, &c.
164	2·986	Pasture.	216	2·154	Arable.
165	82·836	Wood, &c.	217	14·385	Wood, &c.
166	49·581	Rough pasture, &c.	218	3·922	Arable, &c.
167	·626	Pasture, &c.	219	4·292	Arable, &c.
168	·354	Road.	220	4·781	Arable.
169	4·935	Arable, &c.	221	4·753	Arable.
170	·955	Gardens.	222	1·579	Arable.
171	5·219	Arable, &c.	223	6·346	Arable, &c.
172	5·901	Arable, &c.	224	5·839	Arable, &c.
173	7·169	Pasture, &c.	225	4·039	Arable, &c.
174	·761	Pasture.	226	·287	Houses, wood, &c.
175	3·359	Arable, &c.	227	4·050	Arable.
176	4·603	Arable.	228	7·290	Arable, &c.
177	·396	Arable.	229	4·610	Arable, &c.
178	·666	Arable, &c.	230	3·592	Arable.
179	2·034	Arable.	231	578·379	Rough pasture, &c.
180	1·750	Arable, &c.	232	2·412	Arable.
181	2·159	Pasture.	233	1·724	Arable.
182	·568	Wood, &c.	234	3·992	Arable.
183	·228	House, wood, &c.	235	3·482	Arable.
184	2·991	Pasture.	236	12·068	Arable, &c.
185	2·554	Pasture.	237	4·579	Arable.
186	·237	Wood.	238	7·764	Rough pasture and arable.
187	1·862	Pasture.			
188	2·551	Pasture, &c.	239	5·651	Rough pasture.
189	2·076	Road.	240	·784	Arable, &c.
190	1·731	Arable, &c.	241	6·263	Arable, &c.
191	4·444	Pasture, &c.	242	1·949	Road.
192	1·662	Arable.	243	19·233	Rough pasture, &c.
193	2·013	Arable.	244	2·359	Arable, &c.
194	3·130	Road.	245	3·060	Arable.
195	6·996	Arable, &c.	246	3·710	Arable, &c.

No. on Plan.	Area in Acres.	Remarks.	No. on Plan.	Area in Acres.	Remarks.
247	2·154	Arable.	297	·607	Arable, &c.
248	·527	Wood.	298	5·482	Arable, &c.
248a	·150	Wood.	299	4·032	Arable.
249	24·064	Rough pasture, &c.	300	2·467	Arable, &c.
250	10·790	Rough pasture, &c.	301	3·539	Arable.
251	12·259	Rough pasture, &c.	302	2·292	Arable, &c.
252	5·755	Arable.	303	1·726	Arable.
253	4·940	Arable.	304	·303	Pasture.
254	3·215	Arable.	305	2·055	Rough pasture.
255	5·370	Arable, &c.	306	·087	Pasture.
256	5·698	Arable.	307	·111	Pasture.
257	4·301	Arable, &c.	308	5·327	Arable, &c.
258	6·732	Rough pasture, &c.	309	5·858	Arable.
259	3·209	Arable.	310	·422	Wood.
260	5·174	Arable.	311	3·414	Arable.
261	1·225	Arable.	312	·429	Wood.
262	1·983	Arable.	313	21·794	Arable.
263	1·525	Arable, &c.	313a	1·260	Road.
264	2·357	Wood, &c.	314	·776	Wood.
265	2·129	Pasture, &c.	315	·851	Wood.
266	3·020	Arable, &c.	316	10·032	Arable.
267	2·283	Pasture, &c.	317	·817	Wood.
268	·717	Pasture, &c.	318	·755	Wood.
269	3·383	Arable, &c.	319	295·931	Rough pasture, &c.
270	2·448	Arable, &c.	319a	5·270	Road.
271	2·313	Arable, &c.	320	·734	Wood.
272	·461	Pasture, &c.	321	·524	Wood.
273	1·089	Houses, yards, &c.	322	2·135	Road.
274	·368	Arable, &c.	323	5·746	Arable.
275	·498	Road.	324	15·390	Arable, &c.
276	2·791	Arable, &c.	325	17·282	Rough pasture, &c.
277	2·379	Arable, &c.	326	·426	Pasture, wood, &c.
277a	·180	Wood.	327	3·761	Arable, &c.
278	1·144	Arable, &c.	328	2·456	Arable, &c.
279	·291	Wood, &c.	329	3·684	Arable.
280	·191	Wood.	330	2·953	Arable, &c.
281	33·513	Rough pasture, &c.	331	7·359	Rough pasture, wood, &c.
282	3·851	Arable, &c.			
283	3·965	Arable, &c.	332	1·400	Arable.
284	6·533	Arable.	333	2·573	Arable.
285	4·435	Arable.	334	2·027	Pasture.
286	2·590	Arable.	335	1·392	Pasture.
287	1·979	Arable.	336	·166	Pasture.
288	3·729	Arable.	337	3·625	Rough pasture, &c.
289	·678	Arable.	338	3·469	Rough pasture.
290	1·257	Arable.	339	1·198	Arable.
291	1·081	Arable.	340	·459	Road.
292	1·290	Arable, &c.	341	2·327	Arable.
293	2·959	Arable.	342	2·002	Arable.
294	1·196	Arable.	343	·161	House, garden, &c.
295	·478	Arable.	344	·956	Arable.
296	·362	Houses, yards, &c.	345	·124	Pasture.

No. on Plan.	Area in Acres.	Remarks.
346	·216	Wood.
347	·515	Pasture.
348	·198	Rough pasture.
349	5·099	Arable.
350	1·147	Road.
351	·997	Arable.
352	4·944	Arable, &c.
353	1·855	Arable, &c.
354	·786	Wood.
355	5·236	Pasture, &c.
356	·368	Houses, yards, &c.
357	·759	Pasture, &c.
358	·436	Pasture, &c.
359	4·437	Arable, &c.
360	3·668	Arable.
361	5·589	Arable.
362	6·658	Pasture, &c.
363	6·478	Arable, &c.
364	10·332	Arable, rough pasture, &c.
	3220·298	Area of the numbered part of the Township.
	16·721	Village of Beeley (unnumbered).
	3237·019	Total area of the Township.

RECAPITULATION.

3198·385	Land.
31·573	Roads.
7·061	Water.
3237·019	Total area of the Township of Beeley.

TOWNSHIP OF MONYASH.

No. on Plan.	Area in Acres.	Remarks.
1	2·560	Pasture.
2	2·211	Arable.
3	2·254	Pasture.
4	2·998	Pasture.
5	·199	Pasture, &c.
6	·230	Pasture.
7	·289	House, yard, &c.
8	4·566	Pasture, &c.
9	1·082	Pasture, &c.
10	3·997	Pasture.
11	4·121	Pasture, &c.
12	4·076	Pasture, &c.
13	5·507	Pasture, &c.
14	5·499	Pasture.
15	2·649	Arable.
16	3·405	Pasture.
17	2·961	Arable.
18	2·690	Pasture.
19	2·298	Pasture, &c.
20	2·322	Pasture.
21	4·178	Arable.
22	2·940	Pasture, &c.
23	4·775	Pasture.
24	4·930	Arable.
25	4·375	Pasture, &c.
26	·693	Pasture, &c.
27	1·337	Pasture, &c.
28	3·127	Pasture.
29	4·508	Pasture, &c.
30	1·704	Pasture, &c.
31	2·355	Pasture.
32	2·190	Arable.
33	4·765	Pasture, &c.
34	3·347	Pasture, &c.
35	3·499	Pasture, &c.
36	3·811	Pasture.
37	3·298	Pasture.
38	1·910	Pasture, &c.
39	3·806	Arable, &c.
40	4·734	Pasture, &c.
41	7·621	Arable.
42	5·312	Pasture, &c.
43	4·236	Pasture.
44	·071	Pasture, &c.
45	5·649	Pasture, &c.
46	9·049	Pasture, &c.
47	1·471	Arable.
48	1·224	Pasture.
49	3·408	Pasture, &c.
50	·506	Houses, yards, &c.
51	1·995	Arable.
52	·299	Pasture.
53	·948	Pasture.
54	2·744	Arable.
55	1·897	Arable.
56	·610	Pasture, &c.
57	1·859	Pasture.

No. on Plan.	Area in Acres.	Remarks.	No. on Plan.	Area in Acres.	Remarks.
58	1·722	Arable.	109	1·022	Road.
59	2·907	Pasture, &c.	110	·311	Pasture.
60	3·283	Pasture, &c.	111	·059	Road.
61	9·928	Pasture, &c.	112	1·824	Pasture.
62	·997	Pasture.	113	6·395	Pasture.
63	2·102	Pasture, &c.	114	2·146	Arable.
64	1·821	Pasture, &c.	115	2·213	Pasture.
65	1·739	Pasture.	116	·951	Arable.
66	·657	Pasture, &c.	117	·740	Pasture.
67	1·311	Arable.	118	1·194	Arable.
68	2·249	Pasture.	119	·937	Arable, &c.
69	2·090	Pasture.	120	2·200	Pasture, &c.
70	1·928	Pasture, &c.	121	1·778	Pasture.
71	·530	Pasture, &c.	122	1·140	Arable, &c.
72	1·469	Arable.	123	·715	Arable, &c.
73	2·087	Arable.	124	·295	Pasture.
74	2·248	Pasture, &c.	125	3·093	Pasture.
74a	1·413	Pasture, &c.	126	·451	Rough pasture, &c.
75	1·970	Pasture.	127	3·888	Pasture.
76	3·280	Pasture.	128	3·726	Pasture.
77	2·517	Pasture, &c.	129	3·315	Pasture, &c.
78	4·288	Road.	130	·499	Rough pasture, &c.
79	1·584	Arable.	131	3·346	Pasture, &c.
80	4·875	Rough pasture, &c.	132	3·570	Road.
81	·977	Pasture, &c.	133	9·745	Pasture, &c.
82	1·566	Pasture, &c.	134	5·173	Arable, &c.
83	7·556	Pasture, &c.	135	2·941	Pasture.
84	10·126	Pasture, &c.	136	4·460	Pasture.
85	·071	Pasture.	137	1·424	Pasture.
86	4·614	Pasture.	138	1·597	Pasture, &c.
87	6·330	Pasture.	139	2·008	Pasture.
88	7·256	Pasture, &c.	140	2·431	Pasture.
89	1·572	Arable.	141	2·982	Pasture.
90	4·012	Pasture.	142	2·393	Pasture.
91	3·032	Arable.	143	3·945	Pasture.
92	1·480	Pasture, &c.	144	3·319	Pasture, &c.
93	2·863	Pasture, &c.	145	2·101	Pasture, &c.
94	4·691	Pasture.	146	2·188	Pasture, &c.
95	2·384	Arable.	147	·171	Road.
96	·395	Road.	148	·892	Pasture.
97	1·354	Arable, &c.	149	1·795	Road.
98	2·043	Pasture.	150	3·374	Pasture, &c.
99	1·662	Arable.	151	1·590	Pasture.
100	·346	Rough pasture, &c.	152	·106	Pasture.
101	·856	Arable.	153	·631	Pasture.
102	1·451	Arable, &c.	154	·760	Pasture.
103	3·239	Pasture, &c.	155	3·061	Pasture.
104	1·105	Arable, &c.	156	2·405	Pasture.
105	1·528	Pasture, &c.	157	2·870	Pasture.
106	2·168	Arable, &c.	158	1·247	Pasture, &c.
107	3·540	Pasture.	159	·878	Pasture.
108	2·963	Pasture.	160	3·678	Pasture, &c.

No. on Plan.	Area in Acres.	Remarks.	No. on Plan.	Area in Acres.	Remarks.
161	3·277	Pasture.	213	·458	Pasture.
162	·257	Pasture.	214	·396	Pasture.
163	·390	Houses, gardens, &c.	215	1·000	Pasture.
164	1·351	Pasture.	216	1·756	Pasture, &c.
165	5·168	Arable.	217	1·231	Pasture, &c.
166	4·853	Pasture.	218	1·709	Pasture.
167	3·112	Pasture, &c.	219	·079	Houses, yards, &c. (part of).
168	5·877	Arable.			
169	5·238	Pasture, &c.	220	·386	Pasture.
170	2·884	Pasture.	221	2·706	Arable.
171	4·228	Pasture, &c.	222	5·211	Pasture, &c.
172	1·462	Pasture.	223	7·894	Pasture.
173	2·828	Pasture.	224	8·749	Arable.
174	2·641	Pasture, &c.	225	5·974	Arable.
175	2·268	Pasture.	226	2·709	Arable.
176	1·649	Pasture.	227	6·119	Pasture.
177	5·170	Pasture, &c.	228	1·558	Pasture.
178	1·783	Pasture.	229	2·233	Pasture.
179	1·816	Pasture, &c.	230	2·686	Pasture.
180	1·244	Pasture.	231	1·964	Pasture.
181	·695	Pasture.	232	3·453	Pasture, &c.
182	2·323	Pasture, &c.	233	·544	Pasture.
183	3·698	Arable, &c.	234	1·542	Pasture, &c.
184	4·471	Pasture, &c.	235	1·204	Pasture.
185	1·191	Pasture.	236	1·608	Pasture, &c.
186	·973	Pasture.	237	1·822	Pasture, &c.
187	1·365	Pasture, &c.	238	5·441	Pasture.
188	4·844	Pasture, &c.	239	4·568	Pasture, &c.
189	·147	Pasture.	240	3·729	Pasture, &c.
190	·316	Pasture.	241	·511	Pasture.
191	8·055	Pasture.	242	1·441	Arable.
192	10·096	Pasture, &c.	243	3·286	Pasture, &c.
193	4·967	Arable.	244	3·748	Pasture.
194	4·722	Pasture.	245	·937	Pasture, &c.
195	2·733	Pasture, &c.	246	·399	Pasture.
196	9·381	Pasture, &c.	247	·351	Pasture, &c.
197	2·687	Pasture, &c.	248	·119	Pond.
198	2·276	Pasture, &c.	249	·417	Pasture.
199	4·275	Pasture, &c.	250	·263	Pond.
200	2·746	Pasture, &c.	251	3·309	Pasture, &c.
201	·799	Road.	252	3·787	Pasture, &c.
202	2·131	Pasture, &c.	253	2·673	Arable, &c.
203	2·482	Pasture, &c.	254	2·816	Pasture, &c.
204	3·014	Pasture, &c.	255	7·612	Pasture, &c.
205	·254	Houses, pasture, &c.	256	2·948	Arable, &c.
206	1·395	Pasture.	257	·527	House, pasture, &c.
207	·168	Road.	258	3·673	Pasture, &c.
208	2·060	Pasture, &c.	259	1·662	Pasture.
209	1·759	Pasture.	260	4·885	Pasture.
210	1·086	Arable, &c.	261	1·394	Arable.
211	1·045	Pasture, &c.	262	2·522	Pasture.
212	·391	Road.	263	2·980	Arable.

No. on Plan.	Area in Acres.	Remarks.	No. on Plan.	Area in Acres.	Remarks.
264	2·877	Pasture, &c.	316	2·637	Pasture.
265	4·590	Pasture, &c.	317	2·970	Pasture, &c.
266	3·420	Pasture, &c.	318	·218	Pasture.
267	4·292	Pasture, &c.	319	1·320	Pasture, &c.
268	6·082	Pasture, &c.	320	2·346	Pasture.
269	4·247	Pasture.	321	1·205	Pasture.
270	1·651	Pasture.	321a	·635	Pasture, &c.
271	3·249	Pasture, &c.	322	1·421	Pasture.
272	4·694	Pasture, &c.	323	1·577	Pasture.
273	4·914	Pasture.	324	·736	Pasture.
274	5·118	Arable.	325	1·557	Pasture.
275	10·061	Pasture.	326	1·009	Pasture.
276	6·041	Pasture.	327	·157	Pasture, &c.
277	4·382	Arable, &c.	328	1·004	Pasture.
278	3·783	Pasture, &c.	329	·451	Pasture, &c.
279	2·369	Pasture, &c.	320	2·411	Pasture.
280	1·598	Pasture, &c.	331	3·970	Pasture.
281	9·374	Pasture.	332	5·298	Pasture, &c.
282	3·979	Pasture.	333	·177	House, yards, &c.
283	2·113	Pasture, &c.	334	4·732	Pasture.
284	5·868	Pasture, &c.	335	4·811	Pasture.
285	5·559	Pasture, &c.	336	2·903	Pasture, &c.
286	4·594	Pasture.	337	2·797	Pasture.
287	2·210	Pasture.	338	3·632	Pasture, &c.
288	2·490	Pasture, &c.	339	4·670	Pasture.
289	4·389	Pasture, &c.	340	2·652	Arable, &c.
290	5·537	Arable, &c.	341	3·069	Pasture.
291	4·424	Pasture, &c.	342	5·394	Arable, &c.
292	3·479	Pasture, &c.	343	2·811	Pasture.
293	4·328	Arable, &c.	344	2·788	Pasture.
294	5·441	Pasture.	345	2·234	Arable, &c.
295	·811	Pasture, &c.	346	2·783	Pasture, &c.
296	2·399	Pasture.	347	3·114	Pasture, &c.
297	6·712	Pasture.	348	2·956	Pasture, &c.
298	2·247	Pasture.	349	4·419	Pasture.
299	·495	Arable.	350	4·697	Pasture, &c.
300	·457	Arable.	351	3·813	Pasture.
301	·965	Arable, &c.	352	·710	Pasture, &c.
302	7·629	Pasture, &c.	353	1·761	Pasture.
303	3·309	Pasture.	354	·495	Pasture.
304	7·737	Pasture, &c.	355	1·282	Pasture.
305	3·530	Road.	356	·227	Pasture.
306	1·114	Wood.	357	1·782	Pasture.
307	6·111	Pasture.	358	·804	Pasture, &c.
308	2·717	Pasture, &c.	359	·830	Pasture.
309	5·598	Pasture.	360	1·518	Pasture, &c.
310	5·266	Pasture, &c.	361	2·078	Pasture, &c.
311	4·512	Arable, &c.	362	1·326	Pasture.
312	·768	Wood.	363	1·626	Pasture.
313	2·014	Pasture.	364	·719	Pasture, &c.
314	5·202	Pasture, &c.	365	4·446	Pasture, &c.
315	5·232	Pasture.	366	·897	Pasture.

No. on Plan.	Area in Acres.	Remarks.	No. on Plan.	Area in Acres.	Remarks.
367	1·194	Pasture.	419	1·656	Arable.
368	2·326	Pasture.	420	1·488	Arable.
369	2·213	Pasture.	421	1·302	Pasture, &c.
370	2·270	Pasture.	422	2·303	Arable.
371	2·715	Arable.	423	1·593	Pasture.
372	2·669	Arable.	424	2·869	Pasture.
373	5·346	Pasture, &c.	425	1·831	Pasture, &c.
374	1·957	Arable, &c.	426	3·404	Pasture, &c.
375	5·318	Pasture, &c.	427	1·574	Pasture.
376	3·073	Pasture, &c.	428	3·958	Pasture, &c.]
377	·801	Pasture.	429	1·802	Pasture.
378	·177	Pasture.	430	2·125	Pasture.
379	·593	Pasture.	431	1·686	Pasture, &c.
380	·567	Pasture.	432	·979	Pasture.
381	1·045	Pasture.	433	2·123	Arable.
382	·844	Pasture.	434	4·912	Pasture, &c.
383	·577	Pasture, &c.	435	·289	Wood.
384	1·414	Pasture, &c.	436	1·540	Arable.
385	1·410	Pasture, &c.	437	2·659	Pasture.
386	1·588	Pasture.	438	2·471	Pasture.
387	·338	Pasture.	439	·542	Pasture, &c.
388	1·654	Pasture, &c.	440	·444	Pasture.
389	·423	Pasture, &c.	441	·425	Pasture.
390	·265	Pasture, &c.	442	·172	Pasture.
391	·795	Pasture, &c.	443	·498	Pasture.
392	2·431	Pasture, &c.	444	·217	Pasture.
393	2·522	Arable.	445	·663	Pasture, &c.
394	2·467	Pasture, &c.	446	4·084	Pasture.
395	5·901	Road.	447	4·127	Arable.
396	·894	Pasture.	448	·948	Houses, yards, &c.
397	1·702	Pasture.	449	4·332	Pasture.
398	3·637	Pasture, &c.	450	2·964	Pasture.
399	3·236	Pasture, &c.	451	2·027	Pasture, &c.
400	5·699	Pasture, &c.	452	3·091	Pasture.
401	2·669	Pasture.	453	4·485	Pasture.
402	6·410	Arable, &c.	454	4·735	Arable, &c.
403	4·257	Pasture.	455	4·990	Pasture.
404	4·116	Pasture, &c.	456	5·743	Arable, &c.
405	4·799	Arable, &c.	457	5·566	Pasture.
406	7·054	Pasture.	458	3·511	Pasture.
407	5·064	Pasture, &c.	459	·456	House pasture, &c.
408	2·310	Arable.	460	4·057	Pasture, &c.
409	·641	Houses, yards, &c.	461	2·303	Pasture.
410	2·508	Arable.	462	3·004	Pasture, &c.
411	2·077	Pasture, &c.	463	4·254	Rough pasture, &c.
412	5.331	Pasture, &c.	464	3·960	Pasture.
413	·331	Pasture, &c.	465	2·925	Pasture, &c.
414	2·988	Arable.	466	5·610	Road.
415	·165	Pasture, &c.	467	1·669	Pasture, &c.
416	1·144	Pasture, &c.	468	1·609	Pasture, &c.
417	·556	Pasture, &c.	469	3·882	Arable, &c.
418	2·546	Arable, &c.	470	3·289	Pasture.

No. on Plan.	Area in Acres.	Remarks.	No. on Plan.	Area in Acres.	Remarks.
471	2·960	Pasture.	522	1·108	Pasture.
472	1·831	Arable.	523	·754	Pasture.
473	3·961	Pasture.	524	1·938	Arable, &c.
474	2·992	Arable.	525	1·755	Pasture, &c.
475	2·214	Arable.	526	1·327	Arable.
476	1·434	Arable.	527	2·762	Pasture, &c.
477	1·753	Arable.	528	1·175	Pasture, &c.
478	·149	Houses and yards.	529	·452	Pasture.
479	1·856	Pasture, &c.	530	1·267	Pasture, &c.
480	1·590	Arable.	531	1·219	Pasture, &c.
481	2·530	Pasture.	532	·882	Pasture, &c.
482	1·821	Pasture, &c.	533	·039	Road.
483	2·262	Pasture.	534	·203	Pasture.
484	2·611	Arable, &c.	535	5·039	Pasture, &c.
485	1·195	Pasture, &c.	536	3·405	Pasture.
486	1·172	Pasture, &c.	537	3·604	Pasture.
487	1·394	Arable.	538	3·376	Arable.
488	1·857	Pasture.	539	5·377	Pasture.
489	·565	Road.	540	4·559	Pasture, &c.
490	1·166	Arable.	541	3·584	Pasture.
491	2·321	Pasture.	542	3·850	Arable.
492	2·354	Arable.	543	4·084	Pasture.
493	2·015	Pasture.	544	4·455	Pasture, &c.
494	·137	Pasture.	545	4·297	Pasture, &c.
495	2·656	Arable.	546	3·906	Pasture.
496	·036	Road.	547	4·286	Pasture.
497	·198	Pasture.	548	1·303	Pasture.
498	·752	Pasture.	549	3·873	Arable.
499	·849	Pasture.	550	2·236	Pasture.
500	3·497	Pasture.	551	4·340	Pasture.
501	3·984	Arable.	552	3·620	Pasture, &c.
502	3·404	Pasture.	553	2·315	Arable.
503	·128	Rough, pasture, &c.	554	2·368	Pasture.
504	3·073	Pasture.	555	1·043	Arable.
505	4·524	Pasture.	556	1·750	Pasture.
506	3·091	Pasture, &c.	557	1·117	Pasture.
507	3·489	Pasture.	558	·736	Arable.
508	3·981	Pasture, &c.	559	1·556	Pasture.
509	5·451	Pasture, &c.	560	1·612	Pasture, &c.
510	4·620	Arable, &c.	561	1·267	Arable.
511	4·482	Arable.	562	2·238	Pasture.
512	4·187	Pasture, &c.	563	·921	Pasture.
513	1·891	Pasture, &c.	564	2·069	Arable.
514	2·131	Arable.	565	1·266	Pasture, &c.
515	2·523	Pasture.	566	1·303	Pasture.
516	2·941	Pasture.	567	·303	Pasture.
517	2·093	Pasture.	568	·506	Pasture, &c.
518	3·405	Pasture.	569	·027	Road.
519	3·072	Pasture.	570	2·074	Arable, &c.
520	1·673	Pasture, &c.	571	·630	Arable.
521	3·207	Pasture, &c.	572	5·795	Pasture, &c.
521a	·720	Road.	573	5·229	Arable.

No. on Plan.	Area in Acres.	Remarks.	No. on Plan.	Area in Acres.	Remarks.
574	5·341	Arable.	625	2·166	Church and grave-yard.
575	6·127	Pasture.			
576	5·855	Pasture, &c.	626	·476	Pasture.
577	3·621	Pasture, &c.	627	·454	Pasture.
578	2·942	Pasture.	628	1·402	Pasture, &c.
579	5·468	Pasture, &c.	629	·231	Pasture.
580	·287	Wood, &c.	630	1·738	Pasture.
581	1·972	Pasture, &c.	631	·133	Road.
582	5·806	Pasture.	632	1·813	Pasture.
583	2·974	Arable.	633	2·993	Pasture, &c.
584	1·861	Arable.	634	1·473	Pasture.
585	·157	Pasture, &c.	635	·830	Pasture.
586	2·035	Pasture, &c.	636	·589	Pasture, &c.
587	2·752	Pasture, &c.	637	3·047	Pasture.
588	2·256	Pasture, &c.	638	·176	House, pasture, &c.
589	2·898	Pasture, &c.	639	·427	Pasture, &c.
590	7·764	Road.	640	1·194	Pasture.
591	1·945	Arable.	641	1·385	Pasture.
592	4·073	Pasture, &c.	642	5·860	Pasture, &c.
593	2·857	Pasture, &c.	643	1·968	Arable.
594	·081	Pasture.	644	·762	Pasture.
595	·577	Road.	645	·482	Pasture, &c.
596	4·228	Pasture.	646	·331	Arable.
597	6·288	Pasture, &c.	647	·505	Pasture.
598	5·035	Pasture, &c.	648	2·819	Pasture.
599	·201	Wood.	649	1·537	Arable.
600	·407	Houses, yards, &c.	650	5·004	Pasture, &c.
601	2·150	Pasture, &c.	651	1·897	Pasture.
602	2·685	Arable, &c.	652	2·514	Pasture, &c.
603	4·528	Pasture.	653	·184	Road.
604	3·873	Pasture, &c.	654	·202	Pasture, &c.
605	1·715	Arable.	655	6·590	Pasture, &c.
606	1·506	Arable.	656	1·128	Pasture.
607	1·339	Arable.	657	5·333	Pasture, &c.
608	4·064	Pasture.	658	4·398	Pasture.
609	2·947	Arable.	659	3·953	Pasture.
610	4·513	Pasture, &c.	660	2·254	Pasture.
611	2·729	Pasture.	661	·993	Arable.
612	8·113	Pasture.	662	·472	Pasture.
613	4·481	Pasture.	663	·461	Pasture.
614	3·102	Pasture.	664	·334	Pasture.
615	5·220	Arable.	665	·367	Rough pasture, &c.
616	4·260	Pasture, &c.	666	·783	Pasture.
617	4·354	Pasture.	667	2·818	Pasture, &c.
618	7·669	Arable.	668	2·072	Arable.
619	·323	Pond.	669	·693	Pasture.
620	·374	Pasture, &c.	670	2·037	Pasture.
621	·361	Pasture, &c.	671	1·800	Pasture.
622	·812	Pasture.	672	4·444	Pasture.
623	·215	Pasture.	673	3·112	Pasture.
624	·551	Pasture.	674	·049	House and arable.

No. on Plan.	Area in Acres.	Remarks.	No. on Plan.	Area in Acres.	Remarks.
675	2·565	Arable.	728	·900	Arable.
676	2·983	Arable.	729	·773	Arable.
677	3·465	Pasture.	730	3·866	Arable.
678	·931	Pasture, &c.	731	1·394	Arable.
679	2·034	Pasture.	732	1·736	Arable.
680	3·451	Pasture, &c.	733	2·223	Arable.
681	2·919	Arable, &c.	734	2·353	Arable.
682	2·341	Arable.	735	1·023	Road.
683	8·336	Pasture, &c.	736	2·306	Pasture.
684	5·940	Pasture, &c.	737	1·269	Pasture.
685	5·910	Pasture, &c.	738	1·323	Pasture, &c.
686	6·193	Pasture, &c.	739	1·404	Pasture.
687	1·606	Pasture, &c.	740	6·167	Pasture.
688	·552	Pasture.	741	1·819	Pasture.
689	·552	Pasture, &c.	742	5·982	Pasture, &c.
690	2·521	Pasture.	743	1·724	Pasture.
691	1·625	Pasture.	744	3·312	Pasture.
692	1·477	Pasture.	745	·063	Pasture, &c.
693	2·661	Arable.	746	2·446	Pasture.
694	3·783	Arable.	747	3·329	Pasture, &c.
695	5·777	Pasture, &c.	748	·248	Pasture.
696	1·292	Pasture, &c.	749	13·843	Pasture.
697	3·886	Arable.	750	8·830	Arable, &c.
698	1·101	Pasture.	751	7·275	Pasture, &c.
699	2·139	Pasture.	752	6·313	Pasture, &c.
700	1·846	Pasture.	753	·546	Wood, &c.
701	3·009	Arable.	754	1·865	Pasture.
702	3·246	Pasture, &c.	755	3·872	Pasture, &c.
703	3·293	Pasture, &c.	756	·161	Wood.
704	1·531	Pasture, &c.	757	1·109	Pasture, &c.
705	1·057	Pasture.	758	2·412	Pasture.
706	1·611	Pasture, &c.	759	·541	Wood.
707	3·058	Pasture, &c.	760	·398	Pasture.
708	1·525	Pasture, &c.	761	2·028	Pasture.
709	1·802	Rough pasture, &c.	762	·725	Houses, yards, &c.
710	13·891	Pasture, &c.	763	·285	Pasture, &c.
711	1·576	Pasture, &c.	764	1·630	Pasture.
712	8·631	Quarry, rough pasture, &c.	765	·177	House, pasture, &c.
			766	2·420	Pasture.
713	1·893	Pasture, &c.	767	1·947	Pasture.
714	7·644	Rough pasture, &c.	768	3·429	Pasture.
717	4·241	Pasture.	769	1·939	Pasture.
718	·183	Pasture.	770	2·264	Pasture.
719	1·419	Pasture.	771	2·501	Pasture.
720	2·233	Pasture, &c.	772	·251	Pasture.
721	1·189	Pasture.	773	1·274	Pasture.
722	1·465	Pasture.	774	2·692	Pasture.
723	2·495	Pasture.	775	1·737	Pasture, &c.
724	1·007	Pasture.	776	·112	Wood.
725	1·061	Pasture.	777	·781	Pasture.
726	·729	Pasture, &c.	778	2·928	Pasture.
727	·939	Pasture.	779	7·372	Pasture, &c.

No. on Plan.	Area in Acres.	Remarks.	No. on Plan.	Area in Acres.	Remarks.
780	10·957	Pasture, &c.	832	·257	Wood.
781	12·094	Pasture, &c.	833	11·682	Pasture.
782	12·544	Pasture.	834	·137	Pasture, &c.
783	9·536	Pasture.	835	·246	Wood.
784	10·808	Arable.	836	1·434	Pasture, &c.
785	21·259	Pasture, &c.	837	8·328	Pasture, &c.
786	1·690	Rough pasture.	838	·901	Pasture, &c.
787	10·046	Rough pasture, &c.	839	9·585	Arable.
788	4·114	Pasture, &c.	840	·231	Pasture, &c.
789	1·879	Pasture, &c.	841	·486	Pasture, &c.
790	1·295	Pasture.	842	·856	Pasture.
791	3·499	Arable, &c.	843	1·442	Pasture, &c.
792	3·997	Arable, &c.	844	3·038	Houses, yards, &c.
793	·645	Pasture, &c.	845	·554	Pasture.
794	2·479	Pasture.	846	3·805	Pasture, &c.
795	4·415	Road.	847	1·738	Pasture, &c.
796	4·057	Pasture.	848	2·794	Pasture.
797	2·168	Pasture, &c.	849	9·368	Rough pasture, wood, &c.
798	4·551	Pasture.			
799	·110	Wood.	850	8·803	Pasture.
800	2·298	Pasture.	851	6·007	Pasture.
801	·128	Pasture, &c.	852	3·369	Arable, &c.
802	·366	Pasture, &c.	853	3·512	Pasture.
803	6·001	Pasture, &c.	854	3·834	Pasture, &c.
804	·182	Wood.	855	2·407	Arable, &c.
805	4·812	Pasture, &c.	856	·830	Pasture.
806	9·701	Pasture, &c.	857	3·713	Pasture.
807	3·540	Pasture, &c.	858	10·830	Arable.
808	6·799	Pasture, &c.	859	3·743	Pasture, &c.
809	5·802	Pasture, &c.	859a	2·087	Wood.
810	5·721	Arable.	860	9·658	Pasture, &c.
811	8·482	Pasture.	861	9·577	Pasture, &c.
812	·391	Wood.	862	3·117	Pasture, &c.
813	6·896	Arable.	863	4·977	Pasture, &c.
814	·172	Pasture, &c.	864	9·467	Pasture.
815	9·975	Pasture.	865	1·068	Pasture.
816	·275	Wood.	866	5·972	Pasture, &c.
817	5·871	Arable, &c.	867	·315	Pasture, &c.
818	5·875	Pasture.	868	5·737	Pasture, &c.
819	5·848	Pasture.	869	4·924	Pasture, &c.
820	6·141	Arable, &c.	870	2·038	Wood.
821	4·378	Pasture.	871	4·725	Pasture, &c.
822	4·210	Pasture.	872	2·645	Arable, &c.
823	·136	Wood.	873	3·093	Pasture, &c.
824	·307	Wood.	874	4·839	Pasture.
825	6·433	Pasture.	875	10·086	Pasture, &c.
826	·764	Wood.	876	11·797	Pasture.
827	1·757	Pasture, &c.	877	2·847	Arable.
828	·427	Wood.	878	5·979	Arable, &c.
829	4·204	Pasture, &c.	879	3·147	Pasture, &c.
830	4·023	Pasture, &c.	880	5·044	Pasture.
831	11·282	Pasture, &c.	881	2·267	Rough pasture.

No. on Plan.	Area in Acres.	Remarks.	No. on Plan.	Area in Acres.	Remarks.
882	3·427	Pasture.	933	·174	Wood.
883	3·490	Arable, &c.	934	3·823	Arable.
884	3·551	Pasture, &c.	935	1·335	Pasture, &c.
885	·103	House and yard.	936	7·077	Pasture.
886	·388	Pasture.	937	2·505	Arable.
887	1·624	Pasture, &c.	938	2·630	Arable.
888	5·362	Pasture, &c.	939	4·244	Arable, &c.
889	1·150	Road.	940	6·773	Pasture, &c.
890	5·142	Pasture, &c.	941	7·610	Pasture, &c.
891	14·428	Pasture, &c.	942	7·978	Arable.
892	5·236	Arable.	943	11·537	Pasture, &c.
893	6·648	Pasture, &c.	944	13·803	Pasture, &c.
894	3·022	Pasture.	945	11·436	Pasture, &c.
895	5·424	Pasture, &c.	946	8·028	Arable, &c.
896	2·625	Arable.	947	·637	Pasture, &c.
897	·725	Rough pasture.	948	3·171	Pasture, &c.
898	6·695	Arable, &c.	949	7·397	Arable.
899	7·241	Pasture, &c.	950	9·778	Pasture, &c.
900	6·063	Arable.	951	4·988	Arable.
901	2·766	Pasture.	952	·300	Pasture.
902	7·592	Arable, &c.	953	9·993	Pasture, &c.
903	15·649	Pasture.	954	·884	Houses, yards, &c.
904	13·589	Pasture, &c.	955	·261	Pasture.
905	2·733	Pasture, &c.	956	9·618	Pasture.
906	14·613	Pasture, &c.	957	4·048	Pasture, &c.
907	3·781	Pasture, &c.	958	6·412	Arable, &c.
908	13·748	Pasture, rough pasture, &c.	959	4·860	Arable.
			960	13·810	Pasture, &c.
909	2·399	Pasture.	961	2·543	Arable.
910	4·047	Arable.	962	2·660	Arable.
911	1·237	Rough pasture, &c.	963	2·567	Arable.
912	3·999	Pasture.	964	15·601	Pasture.
913	2·334	Arable, &c.	965	18·751	Pasture.
914	11·320	Pasture, &c.	966	11·081	Arable.
915	7·005	Pasture, &c.	967	11·138	Pasture.
916	6·559	Pasture, &c.	968	·247	Pasture, &c.
917	7·719	Arable, &c.	969	12·043	Pasture, &c.
918	8·398	Pasture, &c.	970	11·608	Pasture.
919	1·062	Pasture, &c.	971	11·457	Pasture, &c.
920	7·463	Pasture, &c.	972	14·693	Pasture, &c.
921	10·386	Pasture, &c.	973	15·088	Pasture, &c.
922	·310	Wood.	974	15·446	Pasture, &c.
923	12·202	Arable.	975	6·879	Pasture.
924	1·172	Pasture, &c.	976	·456	Pasture, &c.
925	3·619	Pasture.	977	6·165	Pasture.
926	9·487	Pasture, &c.			
927	7·596	Pasture, &c.		3128·818	Area of the numbered part of the Township.
928	7·813	Pasture, &c.			
929	·178	Pasture, &c.		17·287	Village of Monyash (unnumbered).
930	·436	Pasture, &c.			
931	2·259	Pasture, &c.			
932	·381	Wood.		3146·105	Total area of the Township.

RECAPITULATION.

3101·158	Land.
44·242	Roads.
·705	Water.
3146·105	Total area of the Township of Monyash.

TOWNSHIP OF OVER HADDON.

No. on Plan.	Area in Acres.	Remarks.
1	2·672	Arable.
2	2·716	Arable, &c.
3	3·620	Arable.
4	·178	Houses, garden, &c.
5	3·945	Pasture, &c.
6	2·081	Road.
7	9·834	Pasture, &c.
8	5·588	Pasture, &c.
9	3·956	Arable, &c.
10	4·075	Pasture, &c.
11	4·758	Pasture, &c.
12	4·262	Pasture, &c.
13	·051	Pasture.
14	·109	Wood (part of).
15	·261	Pasture.
16	·148	House and pasture.
17	·130	Houses and yards (part of).
18	·229	Pasture.
19	2·826	Arable, &c.
20	3·711	Pasture.
21	4·042	Pasture, &c.
22	12·965	Pasture, &c.
23	·134	Rough pasture.
24	7·382	Pasture.
25	7·634	Pasture.
26	5·523	Pasture, &c.
27	·585	Wood.
28	3·792	Pasture, &c.
29	·113	Wood.
30	·151	Pond, &c.
31	7·809	Pasture, &c.
32	·270	Pasture.
33	1·124	Pasture.
34	·029	House, yard, &c. (part of).
35	1·799	Pasture, &c.
36	1·578	Pasture, &c.
37	2·426	Pasture, &c.
38	1·199	Pasture.
39	1·498	Pasture.
40	2·444	Pasture.
41	2·320	Pasture.
42	4·752	Pasture.
43	10·420	Pasture.
44	10·309	Pasture, &c.
45	·137	Road.
46	7·218	Pasture.
47	1·571	Pasture.
48	1·801	Pasture.
49	·801	Pasture.
50	1·752	Pasture.
51	·770	Pasture.
52	1·501	Pasture.
53	1·605	Pasture.
54	2·217	Pasture, &c.
55	2·663	Pasture, &c.
56	2·674	Pasture, &c.
57	1·469	Road.
58	6·040	Arable, &c.
59	6·297	Pasture, &c.
60	3·879	Pasture.
61	3·670	Pasture.
62	5·648	Pasture.
63	4·901	Pasture.
64	8·568	Pasture, &c.
65	3·646	Arable.
66	4·550	Pasture.
67	2·813	Arable, &c.
68	·065	House and yard.
69	6·249	Pasture.
70	·620	Rough pasture, &c.
71	3·809	Pasture, &c.
72	2·772	Pasture.
73	2·990	Pasture.
74	9·262	Pasture, &c.
75	10·575	Arable.
76	9·589	Pasture.
77	6·364	Road.
78	5·335	Pasture.
79	4·901	Pasture, &c.
80	2·635	Pasture, &c.
81	1·891	Pasture.
82	1·319	Pasture.
83	·771	Pasture.
84	2·801	Pasture.
85	2·254	Pasture.
86	2·159	Pasture.
87	5·252	Arable.

No. on Plan.	Area in Acres.	Remarks.	No. on Plan.	Area in Acres.	Remarks.
88	4·836	Pasture.	139	3·038	Pasture.
89	13·179	Pasture, &c.	140	3·922	Pasture.
90	6·114	Arable.	141	2·705	Pasture, &c.
91	2·490	Arable.	142	2·545	Pasture.
92	1·558	Pasture.	143	1·587	Pasture, &c.
93	1·240	Pasture.	144	2·926	Pasture.
94	·773	Pasture.	145	·826	Pasture.
95	1·554	Pasture.	146	1·056	Pasture.
96	1·073	Pasture.	147	2·991	Pasture.
97	2·570	Pasture.	148	2·890	Pasture.
98	1·421	Pasture, &c.	149	1·774	Wood, &c.
99	·608	Pasture.	150	3·116	Pasture, &c.
100	·207	Pasture, &c.	151	6·152	Pasture.
101	1·629	Pasture.	152	4·082	Pasture, &c.
102	·301	Pasture, &c.	153	4·044	Pasture.
103	1·381	Pasture, &c.	154	·980	Pasture.
104	1·004	Pasture, &c.	155	1·480	Pasture.
105	·673	Pasture, &c.	156	1·826	Pasture, &c.
106	·656	Pasture, &c.	157	2·825	Pasture, &c.
107	2·038	Pasture.	158	3·464	Allotment gardens.
108	1·759	Pasture.	159	4·534	Pasture.
109	2·618	Pasture.	160	2·917	Pasture, &c.
110	3·748	Pasture.	161	1·672	Pasture, &c.
111	3·958	Pasture, &c.	162	1·594	Pasture.
112	4·064	Pasture, &c.	163	2·767	Pasture.
113	2·759	Pasture, &c.	164	1·828	Pasture.
114	2·566	Pasture, &c.	165	1·751	Pasture, &c.
115	3·981	Pasture, &c.	166	3·237	Pasture, &c.
116	6·332	Pasture, &c.	167	2·464	Pasture.
117	·108	House and yard.	168	3·581	Pasture.
118	1·389	Pasture.	169	2·562	Pasture, &c.
119	1·415	Pasture.	170	3·998	Pasture.
120	·796	Pasture.	171	2·495	Pasture.
121	·997	Arable.	172	2·710	Pasture.
122	2·287	Pasture.	173	4·134	Pasture.
123	·411	Road.	174	5·736	Pasture, &c.
124	·154	Pasture.	175	·681	Pasture.
125	1·851	Pasture.	176	·103	Road.
126	2·000	Pasture.	177	·267	Pasture.
127	1·565	Pasture.	178	1·117	Pasture.
128	·076	House and yard.	179	2·190	Pasture, &c.
129	2·718	Pasture.	180	1·278	Pasture.
130	1·113	Road.	181	2·411	Pasture.
131	·763	Pasture.	182	1·132	Pasture.
132	·797	Pasture.	183	5·037	Pasture.
132a	·779	Pasture, &c.	184	3·521	Pasture.
133	1·514	Pasture, &c.	185	·460	Pasture, &c.
134	1·271	Pasture, &c.	186	·118	Wood.
135	2·917	Pasture, &c.	187	·486	Houses, yards, &c.
136	1·450	Pasture.	188	·287	Wood.
137	1·896	Pasture.	189	2·391	Road.
138	2·531	Pasture.	190	2·721	Pasture, &c.

No. on Plan.	Area in Acres.	Remarks.	No. on Plan.	Area in Acres.	Remarks.
191	2·041	Pasture.	242	·299	Rough pasture, &c.
192	3·012	Pasture.	243	11·151	Pasture, &c.
193	2·727	Pasture.	244	4·365	Pasture.
194	·099	House, yard, &c.	245	3·897	Pasture, &c.
195	·619	Road.	246	5·414	Pasture.
196	3·973	Pasture, &c.	247	11·399	Pasture, &c.
197	·723	Arable, &c.	248	2·143	Pasture, &c.
198	1·375	Arable, &c.	249	·466	Pasture, &c.
199	1·117	Arable.	250	8·315	Arable, &c.
200	·287	Wood (part of).	251	4·320	Pasture, &c.
201	6·492	Pasture, &c.	252	9·993	Arable, &c.
202	12·984	Pasture, &c.	253	·173	Wood.
203	1·453	Road.	254	1·013	Houses, yards, &c.
204	3·470	Pasture, &c.	255	·452	Wood.
205	·171	River (part of).	256	·748	Pasture, &c.
206	·537	Road.	257	·085	Garden.
207	4·990	Pasture, &c.	258	4·738	Pasture.
208	·527	Pasture.	259	·270	Houses, yards, &c.
209	9·797	Pasture, &c.	260	4·389	Pasture, &c.
210	13·250	Pasture, &c.	261	·468	Arable.
211	·276	House, pasture, &c.	262	·765	Rough pasture, &c.
212	8·455	Pasture.	263	2·132	Pasture.
213	6·074	Pasture, &c.	264	·566	Houses, gardens, &c.
214	7·809	Arable, &c.	265	·397	Pasture, &c.
215	5·241	Arable.	266	4·824	Road.
216	10·425	Pasture, &c.	267	3·810	Pasture, &c.
217	8·013	Pasture.	268	5·340	Pasture, &c.
218	4·166	Rough pasture, &c.	269	5·686	Rough pasture, &c.
219	3·727	Rough pasture, pasture, &c.	270	3·072	Pasture, &c.
			271	2·199	Pasture.
220	4·988	Rough pasture, &c.	272	2·534	Pasture.
221	8·827	Rough pasture, &c.	273	14·298	Pasture, &c.
222	7·324	Pasture.	274	14·181	Pasture, &c.
223	17·120	Rough pasture, &c.	275	12·312	Pasture, &c.
224	9·161	Pasture.	276	9·632	Pasture, &c.
225	3·878	Pasture, &c.	277	2·755	Pasture, &c.
226	3·604	Pasture, &c.	278	4·482	Pasture.
227	5·776	Pasture, &c.	279	10·451	Rough pasture, &c.
228	·398	Rough pasture, &c.	280	·639	Pasture.
229	4·933	Pasture, &c.	281	11·203	Wood, &c.
230	2·619	Pasture.	282	5·499	Pasture.
231	5·384	Pasture.	283	1·571	Pasture, &c.
232	2·436	Pasture.	284	5·461	Pasture.
233	2·663	Arable.	285	1·969	Pasture, &c.
234	6·057	Pasture.	286	5·200	Pasture, &c.
235	·148	Houses and yards.	287	4·845	Pasture.
236	7·938	Pasture.	288	3·160	Arable, &c.
237	5·081	Pasture.	289	·397	Wood, &c.
238	·289	Pasture, &c.	290	11·180	Pasture, &c.
239	7·347	Pasture, &c.	291	·393	Wood.
240	·470	Arable.	292	3·410	Pasture, &c.
241	·375	Rough pasture, &c.	293	·227	Pasture.

No. on Plan.	Area in Acres.	Remarks.	No. on Plan.	Area in Acres.	Remarks.
294	5·423	Rough pasture, &c.	346	3·470	Pasture.
295	5·514	Pasture.	347	1·561	Pasture.
296	10·641	Rough pasture, &c.	348	·777	Pasture, &c.
297	5·737	Pasture.	349	·245	Arable.
298	5·736	Pasture.	350	·238	Arable.
299	1·669	Pasture, &c.	351	·220	Arable.
300	·754	Road.	352	·924	Road.
301	11·366	Rough pasture, &c.	353	·371	Arable.
302	1·885	Pasture, &c.	354	1·205	Arable.
303	1·778	Pasture.	355	·083	Wood.
304	·916	Wood.	356	2·722	Pasture.
305	3·682	Rough pasture, &c.	357	8·114	Pasture, &c.
306	·180	House, garden, &c.	358	·634	Pasture, &c.
307	·477	Pasture, &c.	359	13·474	Pasture, &c.
308	·703	Rough pasture.	360	28·153	Pasture, &c.
309	3·248	Rough pasture, &c.	361	5·279	Arable, &c.
310	15·485	River.	362	3·094	Arable.
311	5·029	Pasture.	363	4·671	Arable.
312	34·133	Wood, &c.	364	6·438	Arable.
313	11·093	Pasture, &c.	365	·850	Rough pasture, &c.
314	11·150	Pasture, &c.	366	1·309	Arable.
315	·273	Pasture.	367	4·556	Rough pasture, &c.
316	·168	Pasture, &c.	368	·921	Pasture.
317	·277	Pasture.	369	·917	Houses, gardens, &c.
318	·633	Pasture, &c.	370	·225	Garden, &c. (part of).
319	·100	Pasture.	371	·164	Pasture (islands).
320	·286	Wood.	372	·099	Pond (part of).
321	2·003	Refuse, &c.	373	3·475	Pasture, &c.
322	·686	Pasture.	374	8·772	Pasture, &c.
323	·892	Rough pasture.	375	1·002	Wood, &c.
324	6·247	Rough pasture, &c.	376	2·874	Wood, &c.
325	3·695	Arable.	377	17·147	Pasture, &c.
326	4·239	Arable.	378	3·973	Wood, &c.
327	·306	House, yards, &c.	379	2·654	Rough pasture, &c.
328	1·711	Arable.	380	2·081	Pasture, &c.
329	·228	Houses, yard, &c.	381	2·847	Pasture, &c.
330	2·116	Arable.	382	6·611	Pasture.
331	·802	Pasture.	383	·080	House and garden.
332	1·018	Pasture, &c.	384	·368	Houses, yards, &c. (part of).
333	·971	Pasture.			
334	·421	Pasture, &c.	385	1·874	Pasture.
335	·268	Pasture.	386	1·717	Pasture, &c.
336	·468	Pasture.	387	4·717	Pasture, &c.
337	3·111	Pasture.	388	2·021	Road.
338	1·245	Pasture, &c.	389	4·990	Arable.
339	6·654	Pasture, &c.	390	3·517	Pasture, &c.
340	3·942	Arable.	391	1·735	Pasture, &c.
341	2·724	Arable.	392	1·552	Pasture.
342	3·296	Pasture, &c.	393	2·294	Pasture.
343	2·598	Arable.	394	·080	Pasture and pond.
344	3·545	Arable.	395	·143	Refuse.
345	2·293	Arable.	396	2·914	Pasture.

No. on Plan.	Area in Acres.	Remarks.
397	3·698	Pasture, &c.
398	·059	Pasture.
399	3·012	Arable.
400	4·722	Pasture.
401	3·702	Arable, &c.
402	1·641	Arable.
403	3·357	Arable, &c.
404	1·547	Arable, &c.
405	·458	Road.
406	·129	Arable.
407	1·175	Arable.
408	1·156	Pasture, &c.
409	·177	Houses, yards, &c.
410	1·128	Pasture.
411	·826	Pasture, &c.
412	·573	Pasture, &c.
413	·324	Rough pasture, &c.
414	·100	Pasture and pond.
415	·091	Pond (part of).
	1388·225	Area of the numbered part of the Township.
	10·451	Village of Over Haddon (unnumbered).
	1398·676	Total area of the Township.

RECAPITULATION.

1357·020	Land.
25·659	Roads.
15·997	Water.
1398·676	Total area of the Township of Over Haddon.

TOWNSHIP OF NETHER HADDON.

No. on Plan.	Area in Acres.	Remarks.
1	·148	Wood.
2	2·079	Pasture.
3	2·650	Pasture, &c.
4	3·234	Pasture.
5	17·910	Pasture.
6	7·910	Pasture.
7	9·748	Arable.
8	·147	Wood.
9	·883	Wood (part of).
10	·382	Pasture.
11	·392	Wood (part of).
12	·188	Wood.
13	1·205	Pasture.
14	2·079	Pasture, &c.
15	6·902	Pasture, &c.
16	9·902	Arable.
17	11·213	Arable.
18	10·661	Arable.
19	·106	Wood.
20	16·858	Pasture.
21	·622	Road.
22	·699	Waste.
23	·148	Reservoir.
24	14·473	Wood, &c. (part of).
25	4·466	Pasture, &c.
26	·200	Wood (part of).
27	1·473	Pasture, &c.
28	·257	Wood (part of).
29	7·833	Pasture, &c.
30	3·033	Arable, &c.
31	·188	House and pasture.
32	·190	Pasture, &c.
33	2·132	Railway.
34	4·165	Wood (part of).
35	9·932	Arable, &c.
36	9·870	Arable.
37	1·799	Wood.
38	·838	Road.
39	1·307	Pasture, &c.
40	7·196	Arable.
41	6·013	Arable.
42	2·786	Wood, &c.
43	10·144	Arable.
44	16·665	Pasture, &c.
45	3·009	Pasture.
46	17·852	Pasture, &c.
47	13·036	Pasture, &c.
48	·256	Wood.
49	57·239	Ornamental ground, &c. (part of).
50	·423	Wood.
51	·073	Wood.
52	9·404	Arable, &c.
53	1·124	Houses, ornamental ground, &c.
54	1·306	Pasture, &c.
55	1·308	Orchard, &c.
56	1·547	Houses, yards, &c.
57	2·469	Pasture.
58	5·034	Pasture, &c.

No. on Plan.	Area in Acres.	Remarks.	No. on Plan.	Area in Acres.	Remarks.
59	17·386	Arable, &c.	108	1·450	Ornamental ground, &c.
60	·741	Wood.			
61	·075	Road.	109	8·936	Pasture, &c.
62	8·563	Wood, &c.	110	7·760	Pasture, &c.
63	5·769	Arable, &c.	111	13·779	Arable.
64	24·559	Wood, &c. (part of).	112	11·078	Wood, &c.
65	11·172	Pasture, &c.	113	·159	Wood.
66	7·022	Pasture.	114	7·231	Pasture, &c.
67	·904	Wood.	115	·536	Wood, &c.
68	3·846	Pasture, &c.	116	8·342	Pasture, &c.
69	15·224	Pasture, &c.	117	·122	Pasture, &c.
70	45·221	Pasture, &c.	118	7·839	Pasture, &c.
71	26·443	Pasture, &c.	119	8·085	Pasture, &c.
72	2·755	Road.	120	25·905	Pasture, &c.
73	36·828	Pasture, &c.	121	·325	Yard.
74	3·684	Pasture, &c.	122	·191	House and yards.
75	3·196	Wood, &c.	123	13·356	Pasture, &c.
76	·581	Wood, &c.	124	5·913	Road.
77	·254	Rough pasture, &c.	125	14·537	Pasture, &c.
78	2·877	River (part of).	126	30·673	Ornamental ground, &c.
79	24·599	Pasture, &c.			
80	134·404	Pasture, &c.	127	5·465	Wood, &c.
81	13·313	Wood, &c. (part of).	128	8·061	Pasture.
82	·169	Rough pasture.	129	9·670	Arable, &c.
83	23·054	Pasture, &c.	130	2·368	Pasture.
83a	·050	Road.	131	5·046	Railway.
84	·303	Houses and yards.	132	22·208	Pasture, &c.
85	11·293	Arable, &c.	133	2·102	Pasture.
86	16·569	Pasture.	134	10·137	Pasture, &c.
87	·126	House and yards.	134a	·150	Wood.
88	17·086	Pasture.	135	7·091	Pasture, &c.
89	3·389	Wood.	136	10·927	Pasture, &c.
90	12·501	Pasture.	137	8·575	Pasture.
91	12·681	Pasture, &c.	138	6·002	Pasture, &c.
92	·071	Wood (island).	139	5·793	Pasture, &c.
93	·487	Wood, &c. (island).	140	·171	Wood.
94	·290	House, garden, &c.	141	5·724	Pasture, &c.
95	3·599	Wood, &c.	142	7·376	Pasture.
96	5·344	Pasture, &c.	143	8·211	Pasture, &c.
97	4·601	Pasture, &c.	144	·283	Refuse, &c.
98	9·599	Pasture, &c.	145	7·400	Pasture, &c.
99	12·545	Arable.	146	9·686	Pasture, &c.
100	1·850	Wood, &c.	147	3·495	Wood, &c.
101	2·766	Road.	148	·684	Wood.
102	20·674	Pasture, &c.	149	·271	Road.
103	32·268	Pasture, &c.	150	3·439	Pasture, &c.
104	10·650	River (part of).	151	·125	Pasture.
105	·069	Wood, &c. (island).	152	·248	Wood.
106	4·872	Ornamental ground, &c.	153	37·286	Pasture, &c.
			154	7·784	Pasture, &c.
107	·774	House, yards, &c.	155	·315	Wood.

No. on Plan.	Area in Acres.	Remarks.
156	·410	Refuse, &c.
157	3·446	Arable, &c.
158	2·214	Pasture, &c.
159	3·363	Wood, &c.
160	43·470	Pasture, &c.
161	7·386	Arable, &c.
162	4·714	Arable.
163	8·187	Arable.
164	13·009	Wood, &c.
165	13·438	Pasture, &c.
166	·065	Pasture.
167	·286	Wood (part of).
168	1·198	Pasture, &c.
169	7·885	Pasture, &c.
170	3·339	Arable.
171	7·513	Pasture, &c.
172	·179	Pasture, &c.
173	5·967	Wood, &c.
174	·410	Pasture, &c.
175	1·004	Pasture.
176	3·817	Road.
177	5·642	Pasture, &c.
178	2·055	Pasture, &c.
179	·960	Wood.
180	2·878	River (part of).
181	·178	Refuse, &c.
182	11·154	Pasture, &c.
183	·085	Arable.
184	·777	Pasture.
185	27·095	Pasture, &c.
186	7·341	Arable.
187	·124	Rough pasture, &c.
188	2·996	Pasture, &c.
189	·477	Pasture, &c.
190	1·357	Pasture.
191	2·018	Pasture.
192	·973	Pasture.
193	17·607	Wood, &c. (part of).
194	·373	Pasture, &c.
195	·705	Pasture.
196	1·149	Pasture.
197	1·976	Pasture.
	1498·732	

RECAPITULATION.

1457·894	Land.
17·107	Roads.
7·178	Railways.
16·553	Water.
1498·732	Total area of the Township of Nether Haddon.

TOWNSHIP OF GREAT ROWSLEY.

No. on Plan.	Area in Acres.	Remarks.
1	5·471	Pasture.
1a	·417	Wood (part of).
2	·195	Road.
3	2·319	Pasture.
4	1·331	Pasture.
5	44·618	Wood, &c. (part of).
6	1·407	Pasture.
7	1·497	Pasture.
8	3·870	Arable.
9	3·403	Arable.
10	2·550	Wood, &c.
11	·102	Pasture.
12	10·315	Arable.
13	2·936	Pasture.
14	3·507	Wood.
15	6·383	Arable.
16	2·545	Arable.
17	3·514	Arable.
18	·499	Wood and pond.
19	16·600	Pasture, &c.
20	2·112	Pasture.
21	2·945	Pasture.
22	2·167	Pasture.
23	1·322	Road.
24	1·850	Pasture.
25	·170	Arable.
26	3·379	Pasture.
27	3·800	Pasture, &c.
28	8·401	Arable.
29	·121	House and yards.
30	2·368	Pasture.
31	5·101	Pasture.
32	1·732	Pasture.
33	3·128	Pasture.
34	2·819	Pasture, &c.
35	3·046	Pasture.

No. on Plan.	Area in Acres.	Remarks.	No. on Plan.	Area in Acres.	Remarks.
36	3·410	Pasture, &c.	87	·183	Wood.
37	4·680	Pasture, &c.	88	·423	Pond.
38	1·472	Pasture, &c.	89	4·160	Pasture, &c.
39	1·901	Pasture.	90	8·262	River (part of).
40	3·086	Arable.	91	3·416	Pasture.
41	3·068	Arable.	92	3·616	Pasture, &c.
42	1·563	Pasture.	93	1·935	Houses, yards, &c.
43	1·380	Pasture.	94	·739	Pasture, &c. (islands).
44	1·913	Pasture.	95	1·163	Pasture.
45	1·094	Pasture.	96	2·501	Pasture.
46	1·416	Pasture.	97	3·620	Pasture, &c.
47	2·543	Pasture.	98	7·181	Pasture.
48	1·588	Pasture.	99	·324	Pasture.
49	3·019	Pasture.	100	·857	Stream.
50	2·537	Pasture.	101	1·013	Pasture, &c.
51	1·350	Wood.	102	10·460	Pasture, &c.
52	·656	Road.	103	9·029	River (part of).
53	1·440	Pasture.	104	4·832	Arable, &c.
54	3·221	Pasture, &c.	105	2·679	Pasture, &c.
55	3·817	Pasture.	106	35·633	Pasture, &c.
56	1·632	Pasture, &c.	107	2·475	Road.
57	2·496	Pasture.	108	·185	Wood.
58	1·053	Pasture.	109	20·823	Pasture.
59	·386	Pasture, &c.	110	6·866	Pasture.
60	5·255	Pasture, &c.	111	5·143	Pasture.
61	2·576	Pasture.	112	1·639	Wood, &c.
62	6·271	Pasture.	113	3·318	Pasture.
63	2·820	Railway.	114	2·818	Pasture.
64	9·430	Arable.	115	3·461	Pasture.
65	1·829	Pasture.	116	5·377	Wood.
66	·236	Pasture.	117	5·779	Pasture.
67	·585	Church and grave-yard.	118	6·152	Pasture.
			119	6·647	Pasture.
68	1·440	Pasture.	120	6·391	Pasture.
69	2·127	Pasture.	121	1·214	Road.
70	·576	Pasture.	122	19·651	Pasture.
71	1·611	Pasture.	123	·497	Wood (part of).
72	·224	Wood.	124	2·030	Pasture.
73	3·552	Pasture.	125	·079	Garden, &c.
74	7·096	Pasture, &c.	126	2·269	Pasture.
75	2·563	Road (part of).	127	3·006	Pasture.
76	4·297	Pasture.	128	3·931	Pasture.
77	3·498	Pasture.	129	1·362	Wood.
78	1·073	Pasture, &c.	130	4·721	Pasture.
79	4·214	Pasture, &c.	131	3·580	Pasture.
80	5·154	Pasture, &c.	132	3·272	Pasture.
81	2·223	Pasture, &c.	133	·242	Wood.
82	1·588	Pasture, &c.	134	·105	Road.
83	2·974	Pasture.	135	5·230	Pasture, &c.
84	·449	Pasture.	136	7·826	Arable, &c.
85	·321	Wood, &c.	137	·808	Wood.
86	·177	Wood.	138	5·802	Arable.

No. on Plan.	Area in Acres.	Remarks.
139	·622	Wood (part of).
140	15·381	Pasture, &c.
141	20·079	Pasture, &c.
	563·627	Area of the numbered part of the Township (proper).
	19·669	Village of Great Rowsley unnumbered.
	583·296	Area of the Township exclusive of the detached portion.

RECAPITULATION.

553·375	Land.
8·530	Roads.
2·820	Railway.
18·571	Water.
583·296	Area of the Township of Great Rowsley, exclusive of the detached portion.

TOWNSHIP OF GREAT ROWSLEY (DETACHED).

No. on Plan.	Area in Acres.	Remarks.
1	4·247	Arable, &c.
2	·261	Pasture.
3	7·345	Arable.
4	4·174	Pasture, &c.
5	9·385	Wood, &c. (part of).
6	5·127	Arable, &c.
7	4·516	Arable.
8	·803	Wood.
9	·237	Refuse, &c.
10	2·393	Arable.
11	2·461	Arable.
12	1·548	Road.
13	11·281	Pasture, &c.
14	2·269	Wood (part of).
15	11·593	Pasture, &c.
16	·457	Quarry, wood, &c.
17	1·670	River (part of).
18	3·805	Wood, &c.
19	4·775	Pasture, &c.
20	5·462	Pasture.
21	7·669	Pasture, &c.
22	·089	House, yards, &c.
23	·545	Waste, &c.
24	10·257	Pasture, &c.
25	·428	Wood, &c.
26	1·420	Pasture, &c.
27	·576	Pasture, &c.
28	·201	Wood.
29	3·155	Pasture, &c.
30	·534	Pasture.
31	1·055	Houses, gardens, &c.
32	1·389	Houses, gardens, &c.
33	·270	Road.
34	·193	Houses, garden, &c.
35	·187	House, garden, &c.
36	1·661	Road.
37	1·090	River (part of).
38	·489	Arable.
39	·160	Garden, &c.
40	·456	Arable, &c.
41	·779	Wood, &c. (part of).
42	·504	Arable, &c.
	116·916	

RECAPITULATION.

110·677	Land.
3·479	Roads.
2·760	Water.
116·916	Area of the Township of Great Rowsley (Detached).

RECAPITULATION FOR THE TOWNSHIP.

664·052	Land.
12·009	Roads.
2·820	Railway.
21·331	Water.
700·212	Total area of the Township of Great Rowsley.

No. on Plan.	Area in Acres.	Remarks.
TOWNSHIP OF HARTHILL.		
1	1·472	Houses, pasture, &c.
2	·456	Houses, yards, &c.
3	3·123	River (part of).
4	1·154	Waste, &c.
5	·299	Houses, gardens, &c.
6	·079	House and gardens.
7	·221	Wood.
8	1·023	Pasture, &c.
9	8·489	Wood, &c.
10	7·715	Pasture, &c.
11	3·924	Pasture.
12	8·122	Arable, &c.
13	·942	Pasture, refuse, &c.
14	·180	Arable.
15	5·054	Pasture, &c.
16	4·342	Pasture, &c.
17	2·326	Pasture, &c.
17a	·172	House, pasture, &c.
18	2·043	Pasture.
19	·154	Pasture, &c.
20	5·638	Pasture, &c.
21	2·544	Wood.
22	4·307	Pasture.
23	2·385	Pasture.
24	·433	Houses, garden, &c.
25	·326	Pasture.
26	3·057	Arable.
27	9·765	Pasture, &c.
28	·408	Pasture, &c.
29	2·904	Pasture, &c.
30	2·853	Pasture, &c.
31	2·639	Pasture, &c.
32	·871	Pasture.
33	1·206	Pasture.
34	·105	Road.
35	2·753	Pasture, &c.
36	1·079	Refuse, &c.
37	1·861	Pasture.
38	·356	Road.
39	·878	Pasture, &c.
40	1·978	Refuse, &c.
41	1·321	Wood, &c.
42	3·967	Arable, &c.
43	·442	Pasture, &c.
44	4·028	Arable.
45	3·165	Pasture.
46	·187	Garden, &c.
47	2·086	Pasture.
48	·352	Road.
49	3·406	Arable.
50	1·070	Refuse, &c.
51	2·813	Pasture, &c.
52	1·021	Road.
53	·365	Houses, garden, &c.
54	2·451	Arable.
55	2·342	Arable.
56	3·873	Arable.
57	3·444	Pond.
58	1·995	Pasture, &c.
59	·467	Houses, yards, &c.
60	3·284	Pasture.
61	·314	Pasture, &c.
62	2·518	Pasture.
63	·358	Houses, gardens, &c.
64	·728	Pasture.
65	5·376	Pasture.
66	·383	Pasture, &c.
67	6·001	Pasture.
68	2·230	Pasture, &c.
69	6·176	Pasture, &c.
70	3·586	Arable, &c.
71	8·593	Arable, &c.
72	9·638	Arable, &c.
73	3·278	Pasture.
74	6·432	Arable.
75	5·036	Arable.
76	6·105	Wood, &c.
77	·419	Wood, &c.
78	1·513	Pasture, &c.
79	·873	Pasture, &c.
80	7·502	Wood, &c.
81	1·750	Pasture, &c.
82	2·789	Pasture.
83	1·927	Pasture.
84	3·491	Pasture, &c.
85	5·127	Pasture, &c.
86	3·687	Pasture, &c.
87	3·644	Pasture, &c.
88	4·254	Pasture, &c.
89	2·837	Pasture.
90	4·575	Pasture, &c.
91	1·891	Pasture.
92	·415	Pasture.
93	1·394	Houses, yards, &c.
94	·341	Yard, &c.
95	1·633	Pasture.
96	5·407	Pasture, &c.
97	·177	House, gardens, &c.
98	·136	Road.
99	5·502	Pasture, &c.
100	·863	Houses, gardens, &c.
101	2·960	Pasture, &c.

No. on Plan.	Area in Acres.	Remarks.	No. on Plan.	Area in Acres.	Remarks.
102	1·592	Pasture, &c.	154	1·955	Pasture, &c.
103	·153	Garden, &c.	155	2·338	Pasture, &c.
104	·801	Pasture.	156	5·104	Arable, pasture, &c.
105	2·736	Pasture, &c.	157	1·201	Pasture.
106	2·855	Pasture, &c.	158	·249	Pasture, &c.
107	4·893	Pasture, &c.	159	3·605	Arable.
108	1·764	Road.	160	6·128	Pasture, &c.
109	5·460	Pasture, &c.	161	5·168	Pasture, &c.
110	3·347	Pasture, &c.	162	·475	Houses, yards, &c.
111	2·198	Pasture.	163	·238	Stackyard.
112	2·371	Pasture, &c.	164	2·755	Pasture.
113	2·131	Pasture, &c.	165	4·593	Pasture.
114	·769	Pasture, &c.	166	4·032	Pasture.
115	·827	Pasture, &c.	167	5·448	Arable, &c.
116	2·849	Pasture, &c.	168	·246	Pasture.
117	1·941	Pasture, &c.	169	1·731	Pasture, &c.
118	1·828	Wood.	170	7·987	Pasture, &c.
119	·402	Wood, &c.	171	2·689	Pasture, &c.
120	·406	Refuse, &c.	172	4·431	Arable.
121	·147	House, refuse, &c.	173	4·643	Pasture, &c.
122	3·088	Pasture, &c.	174	8·869	Pasture.
123	3·208	Pasture.	175	5·961	Pasture, &c.
124	1·490	Refuse, &c.	176	·971	Wood.
125	3·663	Pasture, &c.	177	4·752	Pasture, &c.
126	3·979	Arable, &c.	178	8·414	Pasture, &c.
127	5·848	Pasture, &c.	179	5·244	Road.
128	·847	Wood, &c.	180	9·664	Pasture, &c.
129	6·340	Arable, &c.	181	20·416	Pasture, &c.
130	·497	Wood.	182	7·152	Arable, &c.
131	2·767	Pasture, &c.	183	5·212	Pasture.
132	1·496	Wood, &c.	184	7·316	Arable, &c.
133	3·117	Pasture.	185	4·323	Pasture.
134	2·537	Pasture.	186	·227	Wood, &c.
135	1·608	Pasture, &c.	187	4·551	Wood (part of).
136	2·620	Pasture, &c.	188	4·946	Pasture, &c.
137	·556	Pasture, &c.	189	2·506	Pasture.
138	·276	Pasture, &c.	190	5·670	Wood, &c.
139	1·941	Road.	191	1·985	Pasture, &c.
140	·808	Wood, &c.	192	6·775	Pasture.
141	3·000	Arable.	193	24·972	Wood, &c.
142	3·296	Pasture, &c.	194	7·779	Arable.
143	3·261	Pasture.	195	4·198	Arable.
144	1·634	Pasture, &c.	196	10·671	Arable, &c.
145	4·533	Pasture, &c.	197	·671	Pasture, &c.
146	3·637	Pasture, &c.	198	9·596	Pasture, &c.
147	1·918	Pasture, &c.	199	1·943	Pasture, &c.
148	2·031	Pasture.	200	3·506	Pasture, &c.
149	·525	Rough pasture, &c.	201	·225	Wood.
150	2·134	Pasture, &c.	202	1·232	Pasture.
151	2·651	Pasture, &c.	203	·355	Pasture, &c.
152	1·823	Pasture.	204	·665	Stackyard, &c.
153	·069	Road.	205	1·110	Houses, garden, &c.

No. on Plan.	Area in Acres.	Remarks.
206	1·988	Pasture, &c.
207	2·153	Pasture, &c.
208	·275	Wood and pasture.
209	6·879	Pasture.
210	4·468	Pasture, &c.
211	7·025	Pasture, &c.
212	14·910	Pasture, &c.
213	8·798	Pasture.
214	12·602	Pasture, &c.
215	3·861	Wood.
216	12·269	Arable, &c.
217	6·822	Pasture.
218	4·656	Arable.
219	4·563	Arable.
220	1·498	Wood, &c.
221	3·520	Pasture.
222	4·772	Wood, &c.
223	2·139	Pasture.
224	13·998	Pasture, &c.
225	·416	Arable.
226	8·374	Pasture.
227	6·465	Pasture, &c.
228	19·491	Wood, &c.
229	6·399	Pasture.
230	2·985	Pasture.
231	5·383	Pasture, &c.
232	7·753	Arable.
233	21·028	Rough pasture, &c.
234	4·742	Wood.
235	4·912	Pasture, &c.
236	8·093	Pasture, &c.
237	5·256	Pasture, &c.
238	5·035	Pasture, &c.
239	5·659	Pasture, &c.
240	4·481	Arable, &c.
241	8·687	Rough pasture, &c.
242	4·253	Pasture, &c.
243	1·941	Wood, &c.
244	3·697	Rough pasture, &c.
245	2·823	Pasture, &c.
246	·980	Pasture.
247	3·016	Pasture, &c.
248	·751	Pasture, &c.
249	·268	Houses, gardens, &c.
250	15·595	Wood, &c.
251	6·832	Pasture, &c.
252	·218	Wood.
253	·410	Road.
	920·274	

RECAPITULATION.

902·309	Land.
11·398	Roads.
6·567	Water.
920·274	Total area of the Township of Harthill.

RECAPITULATION FOR THE PARISH.

40952·564	Land.
654·997	Roads.
112·061	Railways.
242·192	Water.
41961·814	Total area of the Parish of Bakewell, in the County of Derby.

INDEX TO PLACES

IN THE

PARISH OF BAKEWELL.

COUNTY OF DERBY.

Name of Place.	No. of Sheet. 6-inch scale.	No. of Sheet. 25·344 in. scale.
All Saints' Church	XVII.	13
All Saints' R.C. Chapel - -	XXIII.	4
Ashford Hall -	"	7
Ashford - -	"	10
Aldern House -	"	11
All Saints' Church (Vicarage) -	"	"
Acre-wall Terrace -	"	"
Alport - -	XXVIII.	7
Black Harry House	XVI.	15
Bleaklow - -	"	"
Bramley Farm -	"	16
Bent - - -	XVII.	9
Barbrook Mill (Flour) -	"	14
Blackwell - -	XXII.	4
Brierlow Bar Farm	"	6
Back of the Hill -	"	12
Brushfield - -	XXIII.	1
Buskey Cottage -	"	3
Bubnell Cliff -	"	4
Brushfield Hough -	"	5
Birchill Farm -	"	8
Birchill Houses -	"	"
Birchill Lodge T.P.	"	"
Burre House -	"	11
Bakewell Union Workhouse -	"	"
Brook House -	"	"
Bakewell - -	"	"
Ballcross - -	"	12
Bolehill Farm -	"	14
Burton Closes -	"	15
Burton Moor Farm	XXIII.	15
Bowling Green -	"	16
Bridge End -	XXIV.	1
Baslow - -	"	"
Bubnell - -	"	"
Bubnell Hall -	"	"
Beeley Hilltop -	"	9
Beeley - -	"	13
Broad Meadow -	XXVIII.	8
Castlegate Farm -	XVI.	10
Calver Sough -	"	12
Calver Mill (Flour)	"	16
Calver - -	"	"
Curbar - -	XVII.	9, 13
Cowdale T.P. -	XXII.	2
Christ Church -	"	"
Chelmorton Flat -	"	3
Calton Farm -	"	"
Chelmorton -	"	7
Churchdale Farm -	XXIII.	"
Churchdale Hall -	"	"
Cracknowl House -	"	"
Castle Hill -	"	11
Constabulary Station	"	"
Clod Hall - -	XXIV.	3
Conksbury -	XXVIII.	"
Cales Farm -	"	5
Cock Inn - -	"	7
Ditchhead Farm -	XXII.	12
Duke of York Inn	"	15
Dale House -	"	16
Dutch Barn -	XXIII.	2
Dirtlow Farm -	"	10

Name of Place.	No. of Sheet. 6-inch scale.	No. of Sheet. 25·344 in. scale.
Elm Cottage -	XXIII.	3
Eweclose - -	"	7
Endcliff House -	"	11
Froggatt - -	XVI.	8
Farditch Farm -	XXII.	7
Fivewells Farms -	"	"
Flagg - -	"	12
Flagg Hall - -	"	"
Flattgate - -	XXIII.	3
Far End - -	XXIV.	1
Fallinge - -	"	13
	XXIX.	1
Grislow Field -	XVII.	13
Gorsebank Farm -	"	"
George Inn -	XXII.	8
Grotto Cottage -	XXIII.	2
Great Longstone -	"	3
Gas Works -	"	11
Green Cowden -	"	14
Gas Works -	XXIV.	1
Greenfields Farms -	XXVIII.	7
Great Rowsley -	XXIX.	1
Haywood Farm -	XVII.	5
Hulmecliff College	"	13
Highcliff Farm -	XXII.	2
Hall Green - -	"	4
Heathfield Nook -	"	5
Headstone Head -	XXIII.	2
Hassop - -	"	4
Hassop Hall -	"	3, 4
Hassop Station -	"	"
Holy Trinity Church	"	10
Holme Hall -	"	11
Haddon House -	"	16
Haddon Park Farm	"	"
Heathy Lea -	XXIV.	1
Heathy Lea Mill (Flour) -	"	2
Harewood Grange -	"	15
Henmoor - -	XXVII.	4
Highlow - -	"	"
Haddon Hall -	XXVIII.	"
Harthill-hall Farm	"	8
Harthill Lodge -	"	"
Kingsterndale -	XXII.	2
Knotlow - -	"	16
Lousley - -	XVI.	10
Little Longstone -	XXIII.	2
Longroods Farm -	"	6
Longstone Station -	"	"
Lumford Mill (Cotton) - -	"	11
Monyash - -	XXII.	16
Monsaldale Station	XXIII.	2
Magpie Mine (Lead)	"	9
Manor House -	"	"
Marble Works -	"	10
Mount Pleasant -	"	"
Marble Works -	"	"
Marble Works -	"	11
Moorside - -	XXIV.	2
Millfield Farm -	XXVIII.	7
Moor Farm -	"	11
Newburgh Terrace	XVI.	16
Netherlow Farm -	XXII.	11
Netherdale Cottage	XXIII.	2
Nether Wheal	"	9
Newclose Farm -	"	15
New Buildings -	XXIV.	1
Nether End -	"	"
Newbridge -	"	2
Outrake House -	XXIII.	"
Oxpasture -	"	4
Over Wheal -	"	9
Old Hall - -	"	11
Over End - -	XXIV.	1
Old Hall - -	"	13
One Ash Grange -	XXVIII.	1
Over Haddon -	"	3
Priestcliffe Ditch -	XXII.	4
Priestcliffe -	"	"
Pineapple House -	XXIII.	7
Park Side -	XXIV.	1
Park Lodge -	"	"
Parkgate -	"	6
Parkgate Farm -	"	10
Reservoir (Curbar Water Works) -	XVII.	9
Ridding House -	"	"
Rockhead - -	XXII.	2
Rock Cottage -	"	4

Name of Place.	No. of Sheet. 6-inch scale.	No. of Sheet. 25·344 in. scale.
Rowland - -	XXIII.	3
Red House -	"	6
Rowdale House -	"	7
Rowdale T.P. -	"	"
Red House -	"	13
Reservoir Cottage -	XXIV.	1
Robin Hood -	"	2
St. Saviour's Church	XVI.	10
Stanton Ford -	XVII.	13
Staden - -	XXII.	1
Sladehill - -	"	"
Staden Farm -	"	"
Springhill -	"	4
Shallow Farm -	"	6
St. John the Baptist's Church - -	"	7
Star Inn - -	"	8
St. Michael's Church	"	"
St. Giles's Church	XXIII.	3
Sheldon - -	"	10
St. Michael and All Angels' Church -	"	"
St. Anne's Church	XXIV.	1
St. Anne's Church	"	13
St. Leonard's Church	XXVIII.	1
Summerhill Farm	"	"
St. Catherine's Church -	XXIX.	1
The Cottage -	XXII.	2
Topleyhead Farm -	"	3
The Burrs -	"	7
Townhead Farm -	XXII.	7
The Hall - -	"	8
Taddington - -	"	"
Town Head -	"	12
Townend Farm -	"	"
The Cottage -	XXIII.	2
The Grange -	"	"
The Hall - -	"	3
The Mires -	"	"
Thornbridge Cottage	"	7
The Rookery -	"	10
The Hays -	"	11
The Brooklands -	"	12
The Coombs -	"	16
The Whim -	XXVII.	4
Upper Dale Farm	XXII.	12
Upperdale - -	XXIII.	2
Victoria Mill (Flour)	"	11
Wye Head -	XIV.	16
Wardlow Mires -	XVI.	10
Wardlow -	"	"
Water Lees -	XXIII.	5
Westbank -	"	11
Woodside Cottage -	"	12
White Lodge -	XXIV.	1
Wye Farm -	XXIX.	"
Wyebridge Cottage	"	"

LONDON:
Printed by George E. Eyre and William Spottiswoode,
Printers to the Queen's most Excellent Majesty.
For Her Majesty's Stationery Office.

DEPÔTS FOR THE SALE OF ORDNANCE MAPS, &c.

ENGLAND AND WALES.

1, Saint Martin's Place, Charing Cross—LONDON.

SCOTLAND.

Ordnance Survey Office, Post-office Buildings—EDINBURGH.

IRELAND.

Ordnance Survey Office, Phœnix Park—DUBLIN.

ORDNANCE SURVEY OF ENGLAND.

BOOK OF REFERENCE TO THE PLAN

OF THE

PARISH OF BARLBOROUGH

(HUNDRED OF SCARSDALE),

IN THE

COUNTY OF DERBY,

CONTAINING 3453·183 ACRES.

MAJOR-GENERAL JOHN CAMERON, C.B., R.E., F.R.S.,
DIRECTOR-GENERAL OF THE ORDNANCE SURVEY.

LONDON:
PRINTED BY GEORGE E. EYRE AND WILLIAM SPOTTISWOODE,
PRINTERS TO THE QUEEN'S MOST EXCELLENT MAJESTY.
FOR HER MAJESTY'S STATIONERY OFFICE.

1876.

Price One Shilling and Sixpence.

ORDNANCE SURVEY OF ENGLAND.

BOOK OF REFERENCE TO THE PLAN

OF THE

PARISH OF BARLBOROUGH

(HUNDRED OF SCARSDALE),

IN THE

COUNTY OF DERBY,

CONTAINING 3453·183 ACRES.

MAJOR-GENERAL JOHN CAMERON, C.B., R.E., F.R.S.,
DIRECTOR-GENERAL OF THE ORDNANCE SURVEY.

LONDON:
PRINTED BY GEORGE E. EYRE AND WILLIAM SPOTTISWOODE,
PRINTERS TO THE QUEEN'S MOST EXCELLENT MAJESTY.
FOR HER MAJESTY'S STATIONERY OFFICE.

1876.

Price One Shilling and Sixpence.

[7412.—50.—9/76.]

ORDNANCE SURVEY OF ENGLAND

PARISH OF BARLBOROUGH

DERBYSHIRE

EXPLANATORY REMARKS.

The scale of the Parish Plans is the 1-2500th of the actual length on the ground, and is equal to 25·344 inches to a mile, or 3·157 chains to an inch, which is very approximately equal to one square inch to one acre, the square of 1·0018 inch being equal to one acre.

The length of each sheet is 1½ miles, and the width 1 mile, the area of each sheet is therefore 960 acres.

Each enclosure has a reference number to the area which is given in this Book.

The Braces (ʃ) on the plans are to indicate that the spaces so braced are included under the same reference number.

The Altitudes in feet above the Mean Level of the Sea are written thus—31·4.

The Scale of the Plans of the County is 6 inches to a mile, and each sheet contains the same area as 16 sheets of the Parish Plans. There is therefore a double reference number to each sheet, as VI. 9., the Roman Numerals referring to the County Plans, the Arabic Figures to the Parish Plans.

The dimensions of the sheets on the Six-inch scale being four miles by six miles, the area is twenty-four square miles, equal to 15,360 acres.

The following are the characters employed on the Ordnance Plans on the Scales of 1–2500, and 6 inches to a mile :—

County Names	C	Hundreds or Wards	W
Parishes	P	Townships	T
Extra Parochial	E	Division of Townships	T

Antiquities ..... { ROMAN / Druidical or Saxon / Norman or Subsequent

The descriptions of the boundaries are shown by the following initials :—

Centre of Stream	*C.S.*	Centre of Fence	*C.F.*
Centre of Road	*C.R.*	Top of Cop	*T.C.*
Side of Stream or Drain ...	*S.S.* or *S.D.*	Centre of Wall	*C.W.*
Root of Hedge	*R.H.*	Defaced	*Def.*
Face of Wall	*F.W.*	Track of Stream	*T.S.*

Undefined ..... *Und.*

Where a change occurs in the boundaries, the symbol [o—o] is used to show the part at which the change takes place.

N.B.—To convert Decimal Fractions of an Acre into Roods and Perches, multiply the decimal first by 4 and then by 40, preserving the same number of decimals in the product.

Examples—

			Acres.				Acres.
			633·357				527·013
			4				4
			1·428				·052
			40				40
A.	R.	P.		A.	R.	P.	
633	1	17	17·120	527	0	2	2·080

TABLE

FOR CONVERTING DECIMAL PARTS OF AN ACRE INTO ROODS AND PERCHES.

Perch.	0 Rood.	1 Rood.	2 Roods.	3 Roods.	Perch.	0 Rood.	1 Rood.	2 Roods.	3 Roods.
0	·000	·250	·500	·750	21	·131	·381	·631	·881
1	·006	·256	·506	·756	22	.137	·387	·637	·887
2	·012	·262	·512	·762	23	·144	·394	·644	·894
3	·019	·269	·519	·769	24	·150	·400	·650	·900
4	·025	·275	·525	·775	25	·156	·406	·656	·906
5	·031	·281	·531	·781	26	·162	·412	·662	·912
6	·037	·287	·537	·787	27	·169	·419	·669	·919
7	·044	·294	·544	·794	28	·175	·425	·675	·925
8	·050	·300	·550	·800	29	·181	·431	·681	·931
9	·056	·306	·556	·806	30	·187	·437	·687	·937
10	·062	·312	·562	·812	31	·194	·444	·694	·944
11	·069	·319	·569	·819	32	·200	·450	·700	·950
12	·075	·325	·575	·825	33	·209	·456	·706	·956
13	·081	·331	·581	.831	34	·212	·462	·712	·962
14	·087	·337	·587	·837	35	·216	·469	·719	·969
15	·094	·344	·594	·844	36	·225	·475	·725	·975
16	·100	·350	·600	·850	37	·231	·481	·731	·981
17	·106	·356	·606	·856	38	·237	·487	·737	·987
18	·112	·362	·612	·862	39	·244	·494	·744	·994
19	.119	·369	·619	·869	40	·250	·500	·750	1·000
20	·125	·375	·625	·875					

PARISH OF BARLBOROUGH,

IN THE

COUNTY OF DERBY—(Eastern Division).

HUNDRED OF SCARSDALE.

No. on Plan.	Area in Acres.	Remarks.	No. on Plan.	Area in Acres.	Remarks.
TOWNSHIP OF BARLBOROUGH.			37	·345	Houses, garden, &c.
			38	·242	Road.
1	1·331	Pasture, &c.	39	1·293	Pasture.
2	1·294	Pasture, &c.	40	1·042	Pasture.
3	1·638	Pasture, &c.	41	·091	Road.
4	·670	Pasture, &c.	42	8·536	Road.
5	1·443	Houses, orchard, &c.	43	13·114	Arable, &c.
6	·591	Houses, orchard, &c.	44	1·085	Road.
7	4·796	Arable, &c.	45	12·926	Pasture, &c.
7a	4·290	Pasture, &c.	46	1·799	Pasture.
8	·092	Garden.	47	12·282	Arable, &c.
9	3·960	Arable, &c.	48	·228	Wood.
10	8·530	Arable, &c.	49	10·056	Arable, &c.
11	5·466	Arable.	50	8·953	Arable, &c.
12	1·030	Arable, &c.	51	9·825	Arable, &c.
13	2·286	Arable, &c.	52	2·440	Arable.
14	1·248	Road.	53	·587	Arable, &c.
15	1·300	Arable, &c.	54	·516	House, garden, &c.
16	·233	Houses, garden, &c.	55	2·453	Arable, &c.
17	·108	Orchard.	56	3·477	Arable, &c.
18	1·890	Arable.	57	4·604	Arable, &c.
19	3·785	Pasture.	58	2·042	Arable, &c.
20	6·081	Arable.	59	·891	Wood, &c.
21	3·875	Pasture, &c.	60	3·315	Arable.
22	10·158	Pasture, &c.	61	1·540	Arable, &c.
23	3·959	Arable.	62	1·486	Arable, &c.
24	3·055	Arable.	63	3·396	Arable.
25	12·383	Arable, &c.	64	3·352	Arable.
26	6·443	Arable.	65	5·918	Arable, &c.
27	13·698	Arable, &c.	66	5·307	Arable, &c.
28	11·419	Arable.	67	4·746	Arable.
29	1·584	Pasture, &c.	68	61·387	Wood, &c.
30	·089	Garden.	69	·276	Pasture.
31	9·053	Arable, pasture, &c.	70	3·391	Wood, &c.
32	9·958	Arable, pasture, &c.	71	·333	Houses, garden, &c.
33	10·298	Arable, &c.	72	12·386	Arable, &c.
34	8·310	Arable.	73	·139	Garden, &c.
35	3·874	Pasture, &c.	74	3·583	Arable.
36	7·492	Arable, &c.	75	5·673	Arable, &c.

No. on Plan.	Area in Acres.	Remarks.	No. on Plan.	Area in Acres.	Remarks.
76	6·678	Arable, &c.	127	8·371	Arable.
77	·785	Houses, orchard, &c.	128	1·194	Pond.
78	4·965	Pasture, &c.	129	60·346	Wood, &c.
79	3·110	Wood.	130	1·769	Arable, &c.
80	16·982	Arable.	131	·240	Arable, &c.
81	·107	Pasture.	132	2·100	Arable, &c.
82	11·121	Arable.	133	14·816	Pasture, &c.
83	10·320	Arable.	134	7·532	Pasture.
84	4·887	Arable.	135	1·119	Wood.
85	11·558	Arable, &c.	136	14·693	Pasture.
86	5·671	Arable, &c.	137	·399	Houses, garden, &c.
87	9·643	Arable, &c.	138	·565	Pond.
88	4·852	Pasture, &c.	139	36·066	Ornamental ground, &c.
89	·107	Houses, garden, &c.			
90	10·719	Arable, &c.	140	2·644	Houses, garden, &c.
91	2·738	Wood, &c.	141	6·607	Wood, &c.
92	12·867	Arable.	142	25·711	Ornamental ground, &c.
93	1·365	Houses, orchard, &c.			
94	1·328	Arable.	143	·471	Wood.
95	9·917	Arable, &c.	144	·231	House, garden, &c.
96	5·930	Arable, &c.	145	·196	House, garden, &c.
97	8·662	Arable, &c.	146	2·559	Arable.
98	9·496	Pasture, &c.	147	3·931	Arable, &c.
99	7·273	Houses, gardens, &c.	148	9·646	Pasture.
100	3·126	Arable, &c.	149	1·448	Wood, waste, &c.
101	·129	Pasture.	150	·379	Pond.
102	2·936	Arable, &c.	151	·489	Pond.
103	6·004	Arable, &c.	152	5·788	Houses, ornamental ground, &c.
104	·818	Wood.			
105	11·371	Arable.	153	·115	Wood.
106	3·536	Wood.	154	·479	Wood.
107	9·462	Arable, &c.	155	4·133	Pond.
108	·155	Road.	156	1·275	Road.
109	8·552	Arable, &c.	157	1·848	Houses.
110	8·213	Arable, &c.	158	8·858	Arable, &c.
111	6·421	Wood, &c.	159	8·403	Arable.
112	·646	Wood, &c.	160	5·731	Arable.
113	13·840	Pasture.	161	7·204	Wood, &c.
114	20·163	Wood, &c.	162	·477	Wood.
115	49·098	Ornamental ground, &c.	163	·613	Wood, &c. (part of).
			164	·279	Rough pasture.
116	·365	Wood.	165	·080	Wood.
117	·606	Wood.	166	17·018	Pond (part of).
118	·519	Wood.	167	4·407	Road.
119	·483	Wood.	168	10·290	Wood, &c.
120	16·761	Arable, &c.	169	13·729	Arable, &c.
121	12·059	Arable.	170	·730	Marsh (part of).
122	11·425	Arable.	171	52·040	Wood, &c.
123	13·496	Arable.	172	9·366	Arable, sand pit, &c.
124	6·391	Pasture, &c.	173	3·784	Arable.
125	12·661	Arable.	174	1·086	Wood.
126	9·284	Pasture, &c.	175	1·258	Road.

No. on Plan.	Area in Acres.	Remarks.	No. on Plan.	Area in Acres.	Remarks.
176	41·585	Wood, &c.	225	6·163	Road.
177	8·096	Arable.	226	·965	Colliery.
178	10·842	Arable.	227	·449	Arable, &c.
179	6·599	Arable.	228	·300	Orchard, garden, &c.
180	9·916	Arable.	229	·774	Houses, pasture, &c.
181	6·504	Arable, &c.	230	·676	Arable, &c.
182	1·864	Houses, yards, &c.	231	·362	Arable, &c.
183	1·594	Pasture, &c.	232	2·139	Arable, &c.
184	·125	Wood.	233	2·807	Arable.
185	6·757	Road.	234	1·124	Arable, &c.
186	17·291	Arable.	235	·419	Pasture, &c.
187	10·146	Arable.	236	1·054	Arable.
188	5·383	Arable.	237	5·353	Arable.
189	3·560	Arable, &c.	238	1·104	Arable.
190	4·683	Arable, &c.	239	5·601	Arable, &c.
191	3·088	Pasture, &c.	240	2·892	Road.
192	·472	Wood.	241	6·197	Arable, &c.
193	5·756	Arable.	242	5·416	Arable.
194	7·491	Arable.	243	·557	Arable.
195	6·617	Arable.	244	1·331	Arable, &c.
196	3·621	Arable.	245	·372	Arable.
197	3·700	Arable.	246	1·139	Houses and gardens.
198	1·984	Road.	247	1·491	Arable.
199	13·727	Arable.	248	·737	Arable.
200	2·240	Houses, orchard, &c.	249	·519	Arable.
201	1·304	Pasture, &c.	250	·839	Arable, &c.
202	·954	Pasture, &c.	251	·839	Arable.
203	·466	Houses, orchard, &c.	252	9·182	Arable.
204	1·172	Arable.	253	1·216	Arable, &c.
205	·464	Arable, &c.	254	1·799	Arable, &c.
205a	·516	Arable.	255	·152	Arable.
206	1·608	Arable.	256	3·408	Railway.
207	1·355	Arable.	257	·964	Arable, &c.
208	·350	Pasture.	258	·421	Pasture, &c.
209	11·900	Arable, &c.	259	6·442	Arable, &c.
210	·502	Quarry, &c.	260	·589	Houses, orchard, &c.
211	·421	Arable.	261	3·319	Arable.
212	4·574	Arable, &c.	262	1·681	Arable.
213	·735	Houses, ornamental ground, &c.	263	·537	Arable.
			264	4·730	Arable.
214	4·165	Waste, &c.	265	3·892	Arable.
215	·824	Houses, yards, &c.	266	1·494	Arable, &c.
216	3·356	Arable.	267	1·224	Arable, &c.
217	·285	Houses, garden, &c.	268	1·134	Arable, &c.
218	1·044	Arable.	269	·729	Arable, &c.
219	11·371	Arable, &c.	270	·425	Houses, orchard, &c.
220	·854	Arable, &c.	271	·667	Arable, &c.
221	·449	Arable.	272	·383	Houses, orchard, &c.
222	1·413	Brick and tile yard, &c.	273	1·683	Arable, &c.
			274	2·595	Arable, &c.
223	6·417	Arable.	275	·126	Wood, &c.
224	3·315	Arable.	276	·233	Houses, wood, &c.

No. on Plan.	Area in Acres.	Remarks.	No. on Plan.	Area in Acres.	Remarks.
277	12·245	Pasture, &c.	328	6·084	Arable.
278	·877	Pond.	329	8·500	Pasture.
279	3·509	Wood, &c.	330	5·854	Arable, &c.
280	7·451	Arable, &c.	331	2·808	Arable.
281	·800	Houses, gardens, &c.	332	2·823	Pasture, &c.
282	2·772	Arable, &c.	333	6·665	Pasture.
283	1·491	Arable, &c.	334	5·864	Pasture.
284	·849	Arable.	335	6·678	Arable, &c.
285	2·134	Railway.	336	6·246	Arable.
286	4·377	Arable, &c.	337	5·932	Arable.
287	1·525	Arable, &c.	338	·749	Wood.
288	8·610	Arable, &c.	339	93·589	Ornamental ground, &c.
289	6·407	Arable, &c.			
290	3·482	Houses and orchards.	340	1·570	Wood.
291	4·263	Pasture, &c.	341	2·935	Wood, &c.
292	1·192	House, garden, &c.	342	·229	Wood.
293	·195	Wood.	343	6·086	Arable, &c.
294	1·313	Arable, &c.	344	5·437	Arable.
295	5·888	Arable, &c.	345	11·305	Arable.
296	3·040	Arable, &c.	346	9·735	Arable.
297	2·590	Arable.	347	7·268	Arable, &c.
298	2·495	Arable, &c.	348	3·438	Arable.
299	6·620	Arable, &c.	349	5·585	Arable.
300	1·915	Arable, &c.	350	6·783	Pasture.
301	6·219	Arable, &c.	351	7·893	Arable, &c.
302	3·244	Arable.	352	1·862	Pasture.
303	4·135	Arable, &c.	353	·802	Engine house, &c.
304	·278	Wood, &c.	354	2·394	Pasture, &c.
305	11·730	Pasture, &c.	355	3·577	Colliery.
306	1·879	Colliery.	356	1·510	Houses, gardens, &c.
307	6·831	Arable, &c.	357	6·920	Arable.
308	5·201	Arable.	358	·414	Colliery.
309	14·560	Arable.	359	3·489	Arable, &c.
310	16·032	Pasture, &c.	360	·210	Houses, gardens, &c.
311	10·655	Arable.	361	1·344	Road.
312	8·475	Arable.	362	7·182	Arable.
313	9·983	Pasture, &c.	363	6·994	Arable, &c.
314	9·426	Arable.	364	·603	Houses, gardens, &c.
315	10·539	Arable, &c.	365	2·456	Arable.
316	1·572	Road.	366	1·760	Arable, &c.
317	67·048	Ornamental ground, &c.	367	·369	Houses, orchard, &c.
			368	·709	Arable.
318	17·123	Wood.	369	3·491	Arable.
319	10·269	Arable.	370	·264	Houses, orchard, &c.
320	5·369	Arable.	371	1·034	Arable.
321	5·152	Arable.	372	2·534	Pasture.
322	5·558	Pasture.	373	2·451	Arable.
323	5·291	Arable.	374	2·938	Arable.
324	7·055	Arable, &c.	375	2·496	Arable, &c.
325	15·243	Arable, &c.	376	1·353	Arable.
326	·841	Wood, &c.	377	·655	Pasture, &c.
327	7·437	Arable, &c.	378	·599	Arable.

No. on Plan.	Area in Acres.	Remarks.	No. on Plan.	Area in Acres.	Remarks.
379	·777	Arable, &c.	429	6·431	Arable, &c.
380	1·958	Arable.	430	1·372	Arable, &c.
381	·699	Arable.	431	·634	Arable.
382	2·331	Arable.	432	3·562	Pasture, &c.
383	1·193	Arable.	433	·107	Houses, &c.
384	·825	Arable.	434	4·540	Arable.
385	·989	Arable.	435	8·500	Arable.
386	1·037	Church, graveyard, &c.	436	4·951	Arable.
			437	7·292	Arable.
387	2·830	Arable.	438	2·730	Arable.
388	·926	Arable.	439	1·931	Arable.
389	1·495	Pasture, &c.	440	6·777	Arable.
390	3·900	Arable.	441	19·330	Arable.
391	2·429	Wood.	442	5·240	Arable.
392	1·901	Arable.	443	·910	Houses, yards, &c.
393	1·043	Arable.	444	5·643	Arable, &c.
394	·871	Arable.	445	4·329	Arable, &c.
395	8·051	Arable.	446	6·555	Arable, &c.
396	1·807	Wood and pasture.	447	4·053	Arable, &c.
397	8·340	Arable.	448	·385	Wood.
398	·813	Houses, gardens, &c.	449	5·181	Arable.
399	7·726	Arable.	450	12·283	Arable.
400	1·243	Pasture.	451	3·603	Arable, &c.
401	8·347	Arable.	452	·536	Road.
402	5·909	Houses, rough pasture, &c.	453	2·469	Arable.
			454	1·627	Arable.
403	5·233	Rough pasture, &c.	455	5·098	Arable.
404	2·433	Arable.	456	1·195	Arable.
405	5·173	Arable, &c.	457	3·865	Arable.
406	2·149	Arable.	458	2·067	Arable.
407	10·096	Arable, &c.	459	3·001	Arable, &c.
408	2·695	Arable.	460	3·928	Arable, &c.
409	7·688	Arable, &c.	461	2·895	Arable.
410	7·464	Arable, &c.	462	6·385	Arable, &c.
411	3·010	Arable, &c.	463	1·171	Arable, &c.
412	7·092	Arable.	464	2·188	Arable.
413	3·621	Arable, &c.	465	3·020	Arable.
414	4·377	Arable.	466	2·268	Arable.
415	4·135	Arable.,	467	2·970	Arable.
416	5·292	Arable.	468	4·650	Arable.
417	4·106	Arable.	469	7·432	Arable, rough pasture, &c.
418	6·546	Arable.			
419	2·940	Arable, &c.	470	3·893	Arable.
420	2·294	Arable.	471	5·199	Arable.
421	1·724	Arable.	472	5·236	Arable.
422	1·148	Arable.	473	1·973	Arable.
423	3·300	Arable.	474	4·202	Arable, &c.
424	1·263	Houses, gardens, &c.	475	2·070	Arable.
425	2·289	Arable.	476	4·211	Wood, &c.
426	·802	Road.	477	5·309	Pasture, &c.
427	1·702	Pasture, &c.	478	3·984	Arable, &c.
428	5·325	Ornamental ground, &c.	479	4·620	Arable.

No. on Plan.	Area in Acres.	Remarks.	No. on Plan.	Area in Acres.	Remarks.
480	2·389	Arable, &c.	533	5·358	Arable.
481	2·543	Houses, gardens, &c.	534	·437	Wood.
482	2·524	Arable.	535	1·390	Arable.
483	3·911	Arable.	536	8·144	Arable.
484	1·569	Arable.	537	11·227	Arable.
485	1·311	Road.	538	2·647	Arable.
486	2·071	Arable.	539	2·369	Arable.
487	1·038	Pasture, &c.	540	5·392	Arable.
488	12·118	Arable.	541	·313	Road.
489	4·051	Arable.	542	·319	Wood (part of).
490	2·810	Arable.	543	6·584	Arable.
491	3·573	Arable, &c.	544	·145	Wood.
492	·118	House, garden, &c.	545	2·052	Arable.
493	4·193	Road.	546	5·956	Arable, &c.
494	4·616	Arable.	547	16·026	Arable, &c.
495	4·628	Arable.	548	10·600	Wood.
496	16·423	Arable.	549	2·978	Arable.
497	13·945	Arable.	550	·110	Wood.
498	12·975	Arable.	551	3·869	Arable, &c.
499	9·230	Arable.	552	6·975	Arable.
500	12·775	Arable, &c.	553	6·531	Arable.
501	5·481	Arable.	554	7·102	Arable, &c.
502	2·794	Arable.	555	4·522	Arable.
503	11·384	Arable.	556	5·007	Arable, &c.
504	10·992	Arable.	557	1·697	Pasture, &c.
505	·429	Road.	558	6·656	Arable, &c.
506	1·298	Arable.	559	1·110	Houses, orchard, &c.
507	14·222	Arable, &c.	560	1·827	Arable, &c.
508	·833	Road.	561	4·468	Arable, &c.
509	1·100	Rough pasture, &c.	562	1·802	Wood, &c.
510	·115	Wood.	563	7·410	Arable, &c.
511	5·164	Arable.	564	5·723	Arable.
512	7·812	Arable, &c.	565	9·790	Arable, &c.
513	1·145	Arable, &c.	566	7·924	Arable, &c.
514	·337	Houses, orchard, &c.	567	8·329	Arable.
515	·481	Road.	568	5·073	Arable.
516	12·816	Arable.	569	4·210	Arable.
517	2·397	Arable.	570	·350	Rough pasture, &c.
518	2·847	Arable.	571	2·446	Arable, &c.
519	2·928	Arable, &c.	572	3·188	Arable, &c.
520	3·005	Arable.	573	·460	Arable, &c.
521	1·980	Arable.	574	7·466	Arable.
522	1·552	Arable.	575	13·144	Arable.
523	3·307	Arable, &c.	576	3·322	Arable.
524	·993	Houses and orchard.	577	·342	Arable, &c.
525	5·634	Arable.	578	1·621	Arable, &c.
526	4·264	Road.	579	1·324	Arable, &c.
527	4·370	Arable, &c.	580	·833	Houses, orchards, &c.
528	2·838	Arable.	581	2·966	Arable, &c.
529	7·130	Arable.	582	7·490	Arable, &c.
530	7·361	Arable.	583	5·441	Arable.
531	7·455	Arable.	584	4·517	Arable, &c.
532	6·275	Arable.	585	6·754	Arable.

No. on Plan.	Area in Acres.	Remarks.	No. on Plan.	Area in Acres.	Remarks.
586	4·016	Arable.	638	5·650	Arable, &c.
587	·510	Arable.	639	5·368	Arable, &c.
588	·881	Houses and orchard.	640	·509	Wood, &c. (part of).
589	·692	Houses, yards, &c.	641	5·231	Arable.
590	1·657	Road.	642	1·647	Wood, &c. (part of).
591	2·612	Arable, &c.	643	7·325	Arable.
592	8·001	Arable.	644	·360	Arable.
593	9·499	Arable, &c.	645	7·302	Arable.
594	5·065	Arable, &c.	646	2·836	Arable, &c.
595	2·394	Arable.	647	7·760	Arable.
596	4·013	Arable.	648	·839	Wood, &c. (part of).
597	7·659	Road.	649	12·857	Pasture, &c.
598	4·049	Brick and tile yard, &c.	650	3·953	Arable.
599	3·698	Arable.	651	4·170	Arable.
600	6·242	Arable.	652	7·120	Arable.
601	6·650	Arable.	653	10·805	Arable, &c.
602	6·252	Arable, &c.	654	4·448	Road.
603	5·597	Arable.	655	9·797	Arable.
604	3·483	Arable.	656	·240	Arable.
605	5·850	Brick and tile yard, &c.	657	·280	Road.
606	4·146	Arable.	658	10·253	Arable, &c.
607	1·519	Pasture, &c.	659	4·954	Arable, &c.
608	6·292	Arable, &c.	660	1·796	Arable.
609	2·564	Arable.	661	5·889	Colliery.
610	·340	Houses, gardens, &c.	662	2·034	Arable, &c.
611	4·098	Arable.	663	1·204	Arable, &c.
612	8·074	Arable.	664	3·935	Arable.
613	·255	Houses, garden, &c.	665	2·255	Old quarry, &c.
614	7·994	Arable, &c.	666	3·238	Arable.
615	1·629	Arable.	667	·155	Arable, &c.
616	·724	Colliery.	668	·182	Arable, &c.
617	·081	House, garden, &c.	669	·489	Orchard.
618	3·553	Arable.	670	·242	Wood.
619	3·059	Arable.	671	1·784	Arable, &c.
620	·130	Houses, garden, &c.	672	11·425	Arable.
621	·408	Houses, orchard, &c.	673	1·367	Arable.
622	2·884	Arable.	674	4·633	Arable, &c.
623	6·542	Arable.	675	2·272	Arable, &c.
624	7·202	Arable.	676	·732	Railway.
625	21·284	Arable, &c.	677	3·665	Arable.
626	14·217	Pasture, rough pasture, &c.	678	4·874	Arable.
			679	8·156	Arable.
627	5·617	Arable, &c.	680	19·530	Arable, &c.
628	5·543	Arable, &c.	681	·138	Wood, &c. (part of).
629	3·109	Arable, &c.	682	2·881	Arable.
630	1·207	Arable.			
631	2·231	Arable, &c.		3421·554	Area of the numbered part of the Parish.
632	1·316	Arable.			
633	1·024	Wood, &c.		31·629	Village of Barlborough (unnumbered).
634	2·427	Arable, &c.			
635	3·643	Arable.			
636	·879	Road.		3453·183	Total area of the Parish.
637	11·200	Arable.			

RECAPITULATION.

Area in Acres	
3355·160	Land.
67·094	Roads.
6·274	Railways.
24·655	Water.
3453·183	Total area of the Parish and Township of Barlborough, in the County of Derby.

INDEX TO PLACES

IN THE

PARISH OF BARLBOROUGH.

COUNTY OF DERBY.

Name of Place.	No. of Sheet.		Name of Place.	No. of Sheet.	
	6-inch scale.	25·344 in. scale.		6-inch scale.	25·344 in. scale.
Barlborough Hall -	XIX.	2	Hollinwood Farm -	XIX.	5
Buildhurst House -	"	5	Hollinwood Colliery - -	"	"
Barber's Row -	"	"			
Beightonfields Priory	"	"	Ingdale Farm -	"	2
Barlborough Mill (flour) - -	"	6	Nitticarhill -	"	3
Barlborough -	"	"			
Barlborough Colliery - -	"	10	Parkbrook - -	"	1
Barlborough Common - -	"	"	Pebleygrove -	"	2
			Park Hall - -	"	"
Comberwood Farm	XIII.	14	Speetley Cottage -	"	6
Cottam Colliery, No. 1 - -	XIX.	5	Woodnook -	"	2
Cottam Colliery, No. 2 - -	"	6	Westfield Colliery -	"	6
Cottam Terrace -	"	"	Westfield - -	"	"
Eastwood Cottage	"	7	Woodhouselane Colliery - -	"	10

LONDON:
Printed by George E. Eyre and William Spottiswoode,
Printers to the Queen's most Excellent Majesty.
For Her Mjaesty's Stationery Office.

DEPÔTS FOR THE SALE OF ORDNANCE MAPS, &c.

ENGLAND AND WALES.

1, Saint Martin's Place, Charing Cross—LONDON.

SCOTLAND.

Ordnance Survey Office, Post-office Buildings—EDINBURGH.

IRELAND.

Ordnance Survey Office, Phœnix Park—DUBLIN.

ORDNANCE SURVEY OF ENGLAND.

BOOK OF REFERENCE TO THE PLAN

OF THE

PARISH OF BARROW-UPON-TRENT

HUNDREDS OF MORLESTON AND LITCHURCH (DET., No. 4),
AND APPLETREE (DET.),

IN THE

COUNTY OF DERBY,

CONTAINING 3782·617 ACRES.

MAJOR-GENERAL A. C. COOKE, C.B., R.E.,

DIRECTOR-GENERAL OF THE ORDNANCE SURVEYS.

LONDON:
PRINTED BY GEORGE E. B. EYRE AND WILLIAM SPOTTISWOODE,
PRINTERS TO THE QUEEN'S MOST EXCELLENT MAJESTY.
FOR HER MAJESTY'S STATIONERY OFFICE.

1883.

Price One Shilling and Sixpence.

PARISH OF BARROW-UPON-TRENT,

IN THE

COUNTY OF DERBY.

HUNDREDS OF MORLESTON AND LITCHURCH (DET., No. 4),
AND APPLETREE (DET.).

Price One Shilling and Sixpence.

ORDNANCE SURVEY OF ENGLAND

PARISH OF BARROW UPON TRENT

DERBYSHIRE

INDEX TO THE SHEETS

LIV 7	LIV 8

EXPLANATORY REMARKS.

of the Parish Plans is the 1-2500th of the actual length on the is equal to 25·344 inches to a mile, or 3·157 chains to an inch, approximately equal to one square inch to one acre, the square of being equal to one acre.

of each sheet is 1½ miles, and the breadth 1 mile, the area of each fore 960 acres.

ure has a reference number to the area which is given in this Book; towns and large villages encircled by a red band, one number and given for the portion within the red band, unless they are contained ne parish, in which case a number is given for the portion included

[⌒] on the plans are to indicate that the spaces so braced are in- he same reference number.

es in feet above the Mean Level of the Sea are written thus —*31·4*.

of the County Plans is 6 inches to a mile, and each sheet contains he Parish Plans. There is therefore a double reference number to the Parish Plans, as VI. 9., the first number referring to the County ond number to the Parish Plans.

ions of the sheets on the Six-inch scale being four miles by six miles enty-four square miles, equal to 15,360 acres.

ng are the characters employed on the Ordnance Plans on the Scales d 6 inches to a mile :—

.....	C	Hundreds or Wards	H
ient or Mother.....	P	Civil Parishes or Townships	T
al	E	Division of Townships	T

Municipal Wards.....W

..... { ROMAN / Druidical or Saxon / Norman or Subsequent

riptions of the boundaries are shown by the following initials :—

am	*C.S.*	Centre of Fence	*C.F.*
d	*C.R.*	Top of Cop	*T.C.*
or Drain ...	*S.S.* or *S.D.*	Centre of Wall	*C.W.*
.....	*R.H.*	Defaced	*Def*
.....	*F.W.*	Track of Stream.....	*T S*

Undefined.....*Und.*

ge occurs in the boundaries, the symbol [o—o] is used to show th part at which the change takes place.

areas are computed to the centre of fence, or other boundary o pt in the following cases :—

fence or other boundary is also the boundary of a Parish or other Civil Division, llow the centre of the fence, the area is calculated to the Parish or other boundary, ntre.

s, &c., bounding either side of a railway are included wholly within its area

INDEX TO THE SHEETS

LW 8

LW 7

N.B.—To convert Decimal Fractions of an Acre into Roods and Perches, multiply the decimal first by 4 and then by 40, preserving the same number of decimals in the product.

Examples—

			Acres.				Acres.
			633·357				527·013
			4				4
			1·428				·052
			40				40
A.	R.	P.	17·120	A.	R.	P.	2·080
633	1	17		527	0	2	

TABLE

FOR CONVERTING DECIMAL PARTS OF AN ACRE INTO ROODS AND PERCHES.

Perch.	0 Rood.	1 Rood.	2 Roods.	3 Roods.	Perch.	0 Rood.	1 Rood.	2 Roods.	3 Roods.
0	·000	·250	·500	·750	21	·131	·381	·631	·881
1	·006	·256	·506	·756	22	·137	·387	·637	·887
2	·012	·262	·512	·762	23	·144	·394	·644	·894
3	·019	·269	·519	·769	24	·150	·400	·650	·900
4	·025	·275	·525	·775	25	·156	·406	·656	·906
5	·031	·281	·531	·781	26	·162	·412	·662	·912
6	·037	·287	·537	·787	27	·169	·419	·669	·919
7	·044	·294	·544	·794	28	·175	·425	·675	·925
8	·050	·300	·550	·800	29	·181	·431	·681	·931
9	·056	·306	·556	·806	30	·187	·437	·687	·937
10	·062	·312	·562	·812	31	·194	·444	·694	·944
11	·069	·319	·569	·819	32	·200	·450	·700	·950
12	·075	·325	·575	·825	33	·206	·456	·706	·956
13	·081	·331	·581	·831	34	·212	·462	·712	·962
14	·087	·337	·587	·837	35	·219	·469	·719	·969
15	·094	·344	·594	·844	36	·225	·475	·725	·975
16	·100	·350	·600	·850	37	·231	·481	·731	·981
17	·106	·356	·606	·856	38	·237	·487	·737	·987
18	·112	·362	·612	·862	39	·244	·494	·744	·994
19	·119	·369	·619	·869	40	·250	·500	·750	1 000
20	·125	·375	·625	·875					

PARISH OF BARROW ON TRENT,

IN THE

COUNTY OF DERBY.

HUNDREDS OF MORLESTON AND LITCHURCH (DETACHED, No. 4); AND APPLETREE (DETACHED).

INDEX TO TOWNSHIPS.

Township.	Area in Acres.	Page.
Barrow upon Trent	1203·266	1
Sinfin and Arleston	809·572	3
Twyford and Stenson	1769·779	5
Total area of the Parish	3782·617	

PARISH OF BARROW UPON TRENT,

IN THE

COUNTY OF DERBY—(SOUTHERN DIVISION).

HUNDREDS OF MORLESTON AND LITCHURCH (DET., No. 4), AND APPLETREE (DET.)

TOWNSHIP OF BARROW UPON TRENT.

No. of Sheet and Plan and No. on Plan.	Area in Acres.
Sheet LIV. 12:—	
1	·120
2	·679
3	3·356
Sheet LV. 9:—	
4	14·595
5	6·764
6	3·637
7	3·700
8	8·984
9	6·380
10	·843
11	9·590
12	·197
13	·177
14	7·674
15	·138
16	7·093
17	2·165
18	7·584
19	7·957
20	·649
21	10·928
22	5·373
23	6·937
24	5·773
25	8·657
26	9·299
27	9·384
28	·807
29	15·824
30	·121
31	5·243
32	11·633
33	8·939
Sheet LIV. 16:—	
34	6·086
Sheet LIV. 16:— (*cont^d.*)	
35	7·303
36	·583
37	·158
38	·468
39	7·502
40	8·858
41	4·111
42	9·982
43	·523
44	9·018
45	1·011
46	1·439
47	3·795
48	4·296
49	·104
50	·839
51	5·291
52	1·268
53	2·316
54	5·036
55	4·905
56	4·765
57	10·502
58	·352
59	·215
60	·586
61	9·697
62	10·424
Sheet LV. 13:—	
63	6·576
64	5·095
65	5·544
66	·303
67	6·319
68	9·192
69	8·269
Sheet LV. 13:— (*cont^d.*)	
70	·449
71	·081
72	9·952
73	12·178
74	7·158
75	3·678
76	·108
77	4·284
78	5·068
79	7·857
80	14·423
81	5·832
82	3·395
83	·287
84	5·389
85	1·201
86	1·396
87	1·422
88	1·684
89	3·369
90	3·802
91	4·031
92	·377
93	6·241
94	6·647
95	13·710
96	1·411
97	10·300
98	4·833
99	3·259
100	·122
101	2·035
102	2·174
103	·237
104	6·815
105	·207
106	8·786

No. of Sheet and Plan and No. on Plan.	Area in Acres.	No. of Sheet and Plan and No. on Plan.	Area in Acres.	No. of Sheet and Plan and No. on Plan.	Area in Acres.
Sheet LV. 13:— (*cont*^{d}.) 107	8·377	Sheet LV. 13:— (*cont*^{d}.) 158	·813	Sheet LV. 13:— (*cont*^{d}.) 207	6·962
108	3·471	159	·413	208	·438
109	7·968	160	·278	209	·317
110	3·205	161	·752	210	·732
111	2·756	162	·582	211	·662
112	4·750	163	1·290	212	·923
113	4·490	164	1·882	213	·417
114	·739	165	·264	214	·374
115	·651	166	·264	215	1·679
116	·232	167	4·859	216	1·473
117	5·373	168	·469	217	·321
118	·524	169	·079	218	·388
119	·162	170	·053	219	2·495
120	·168	171	1·170	220	4·996
121	6·015	172	1·434	221	1·284
122	·548	173	1·131	222	·238
123	5·348	174	·417	223	·418
124	4·399	175	1·905	224	·690
125	3·544	176	·965	225	·222
126	4·790	177	·087	226	1·330
127	4·532	178	1·989	227	·758
128	1·185	179	·793	228	12·043
129	1·514	180	6·355	229	5·772
130	9·036	181	2·365	230	7·390
131	·069	182	·982	231	8·345
132	6·468	183	1·485	232	·239
133	7·952	184	7·841	233	1·999
134	1·029	185	1·731	234	·568
135	1·631	186	14·611	235	2·833
136	5·880	187	1·569	236	·393
137	7·173	188	·548	237	1·813
138	3·056	189	1·039	238	·378
139	3·501	190	7·915	239	·965
140	2·236	191	6·368	240	·204
141	6·619	192	4·218	241	8·343
142	1·146	193	·937	242	3·057
143	·499	194	3·195		
144	12·990	195	1·023	Sheet LVII. 4:—	
145	1·579	195a	·192	243	2·898
146	·251	196	1·743	244	11·888
147	·556	197	·646	245	11·193
148	1·230	198	2·263	246	11·534
149	4·754	199	1·424	247	11·644
150	1·004	200	·298	248	12·078
151	3·286	201	3·196	249	2·133
152	2·935	202	1·280	250	8·884
153	3·519	203	2·194	251	5·115
154	1·013	204	·596	252	13·313
155	1·554	204a	·239	253	17·111
156	·448	205	·963	254	5·584
157	·662	206	·606	255	12·609

PARISH OF BARROW UPON TRENT.

No. of Sheet and Plan and No. on Plan.	Area in Acres.	No. of Sheet and Plan and No. on Plan.	Area in Acres.	No. of Sheet and Plan and No. on Plan.	Area in Acres.
Sheet LVIII. 1:—		Sheet LVIII. 1:—		Sheet LVIII. 1:—	
256	9·792	(*cont*d.) 266	25·172	(*cont*d.) 276	6·962
257	·449	267	1·627	277	13·128
258	4·479	268	9·195	278	11·779
259	5·471	269	1·698	279	8·375
260	6·680	270	1·742	280	12·981
261	·576	271	1·607	281	37·417
262	4·145	272	1·523		
263	7·878	273	3·154		1203·266
264	4·247	274	10·469		
265	9·429	275	11·191		

RECAPITULATION.

1151·602	Land.
19·602	Roads.
5·258	Railway.
27·348	Water.
1203·266	Total area of the Township of Barrow upon Trent, and area of the part of the Parish in the Hundred of Morleston and Litchurch (Detached, No. 4).

TOWNSHIP OF SINFIN AND ARLESTON.

HUNDRED OF APPLETREE (Detached).

Sheet LIV. 8:—		Sheet LIV. 8:—		Sheet LIV. 12:—	
1	7·232	(*cont*d.) 19	10·034	(*cont*d.) 35	·689
2	13·247			36	5·745
3	6·381	Sheet LIV. 12:—		37	7·935
4	10·149	20	9·428	38	8·973
5	4·578	21	25·523	39	7·160
6	1·957	22	1·292	40	8·561
7	7·780	23	1·474	41	14·665
8	4·662	24	6·402	42	13·166
9	2·738	25	·190	43	10·740
10	·065	26	3·950	44	14·037
11	·168	27	6·062	45	4·625
12	·270	28	4·135	46	7·725
13	·171	29	5·411	47	9·079
14	·408	30	3·806	48	7·423
15	8·069	31	4·993	49	·672
16	17·066	32	·076	50	9·060
17	·172	33	·319	51	2·734
18	6·345	34	·781	52	8·340

No. of Sheet and Plan and No. on Plan.	Area in Acres.	No. of Sheet and Plan and No. on Plan.	Area in Acres.	No. of Sheet and Plan and No. on Plan.	Area in Acres.
Sheet LIV. 12:—		Sheet LIV. 12:—		Sheet LIV. 16:—	
(*cont*d.) 53	6·446	(*cont*d.) 89	·373	(*cont*d.) 121	4·307
54	13·273	90	6·493	122	6·091
55	9·113	91	·697	123	5·747
56	17·918	92	·145	124	·281
57	3·586	93	13·960	125	·203
58	5·437	94	5·215	126	8·827
59	9.020	95	8·958	127	6·271
60	13·361	96	8·277	128	7·783
61	·254	97	9·047	129	2·722
62	7·422	98	5·803	130	·310
63	·664			131	·777
64	15·537	Sheet LV. 9:—		132	·793
65	7·654	99	7·458	133	·305
66	10·605	100	12·221	134	1·439
67	12·327			135	11·160
68	6·587	Sheet LIV. 16:—		136	10·085
69	1·082	101	6·881	137	8·305
70	2·554	102	2·623	138	1·417
71	10·378	103	·623	139	6·903
72	7·491	104	3·816	140	7·642
73	8·470	105	·218	141	·686
74	·873	106	·347	142	·049
75	23·355	107	·318	143	·506
76	·225	108	·830	144	·128
77	1·070	109	·342	145	5·504
78	1·278	110	·184	146	10·281
79	·162	111	1·544	147	7·831
80	1·065	112	1·774	148	3·025
81	1·893	113	·854	149	·649
82	·245	114	·314	150	·113
83	5·848	115	13·243	151	7·520
84	6·979	116	4·185	152	8·840
85	4·721	117	2·877		
86	6·749	118	4·747		809·572
87	·471	119	6·483		
88	·145	120	1·291		

RECAPITULATION.

792·427	Land.
5·741	Roads.
4·892	Railway.
6·512	Water.
809·572	Total area of the Township of Sinfin and Aston.

TOWNSHIP OF TWYFORD AND STENSON.

HUNDRED OF APPLETREE (Detached).

No. of Sheet and Plan and No. on Plan.	Area in Acres.
Sheet LIV. 7:—	
1	10·694
2	3·493
Sheet LIV. 8:—	
3	13·205
4	13·820
5	23·403
6	9·136
7	9·094
8	7·273
9	·200
10	1·816
11	5·120
12	5·924
13	35·027
14	11·300
15	6·842
16	14·592
17	8·401
18	11·527
19	·129
20	5·493
21	3·039
22	4·541
23	1·798
24	·232
25	13·034
26	9·702
27	·524
28	6·363
29	2·710
30	4·904
31	14·453
32	13·238
33	7·712
34	5·002
35	·101
36	·876
37	·611
38	·984
39	2·727
40	5·560
41	16·879
Sheet LIV. 11:—	
42	6·925
43	·397
Sheet LIV. 11:— (contd.)	
44	28·661
45	·015
46	·169
47	9·718
48	14·613
49	1·307
50	4·844
51	8·322
52	5·400
53	14·400
54	12·714
55	1·630
56	·218
57	21·044
58	·019
59	·099
60	7·394
61	·286
62	1·581
63	1·735
64	·139
65	2·336
66	1·263
67	·452
68	·230
69	·104
70	·095
71	1·653
72	1·220
73	·135
74	6·208
75	18·956
76	1·407
77	2·562
78	5·738
79	·449
80	·870
81	4·539
82	·846
83	·214
84	10·277
Sheet LIV. 12:—	
85	9·207
86	1·382
87	3·335
88	13·794
Sheet LIV. 12:— (contd.)	
89	·560
90	6·168
91	7·799
92	·282
93	10·658
94	10·381
95	8·547
96	13·062
96a	·518
97	4·411
98	2·974
99	37·896
100	·308
101	6·932
102	12·501
103	8·992
104	12·801
105	2·085
106	5·605
107	9·181
108	6·995
109	8·936
110	6·729
111	5·906
112	1·485
113	·347
114	7·061
115	10·120
116	4·412
117	7·392
118	11·620
119	5·927
120	4·716
121	22·030
122	·083
123	·221
124	·135
125	7·601
126	8·318
127	9·262
128	7·551
129	·082
130	·765
131	·827
132	·531
133	·289
134	1·609

PARISH OF BARROW UPON TRENT.

No. of Sheet and Plan and No. on Plan.	Area in Acres.
Sheet LIV. 12:—	
(*cont*d.) 135	·385
136	·831
137	·270
138	·976
139	·399
140	·113
141	1·145
142	·315
143	1·383
144	·495
145	·752
146	3·182
147	1·169
148	·548
149	3·380
150	·269
151	·239
152	23·813
153	2·657
154	6·191
155	·198
156	3·470
157	1·577
158	4·374
159	5·340
160	·865
161	1·433
162	·689
163	10·424
Sheet LIV. 15:—	
164	20·057
165	·156
166	·668
167	3·345
168	1·284
169	8·007
170	4·474
171	4·489
172	5·500
173	1·756
174	5·298
175	6·957
176	2·269
177	2·113
178	4·769
179	3·854
180	13·180
181	4·151
182	16·401
183	4·628

No. of Sheet and Plan and No. on Plan.	Area in Acres.
Sheet LIV. 15:—	
(*cont*d.) 184	3·039
185	4·638
186	2·838
187	1·464
188	4·690
189	3·963
190	·239
191	30·966
192	9·567
193	2·989
Sheet LIV. 16:—	
194	7·632
195	4·876
196	8·185
197	3·366
198	2·884
199	3·034
200	3·329
201	6·767
202	14·057
203	5·381
204	6·074
205	7·701
206	2·332
207	1·314
208	7·871
209	5·774
210	2·997
211	5·818
212	13·351
213	2·329
214	2·205
215	1·164
216	1·841
217	10·998
218	3·909
219	5·273
220	14·304
221	5·151
222	3·911
223	·238
224	4·313
225	5·567
226	·046
227	4·063
228	2·551
229	·980
230	·370
231	2·229
232	·278

No. of Sheet and Plan and No. on Plan.	Area in Acres.
Sheet LIV. 16:—	
(*cont*d.) 233	·099
234	·457
235	1·220
236	·899
237	4·286
238	14·382
239	7·360
240	9·422
241	9·144
242	7·210
243	7·046
244	·595
245	16·122
246	1·439
247	·427
248	·554
249	1·594
250	1·115
252	·901
251	·222
253	·326
254	·943
254a	·251
255	·312
256	·821
257	·599
258	6·115
259	2·270
260	·584
261	·168
262	7·503
263	6·643
264	5·371
265	3·791
266	6·475
267	7·861
268	5·475
268a	·125
269	5·808
270	·453
271	·260
272	4·586
273	·269
274	·900
275	·158
276	3·043
277	2·671
278	4·102
279	·599
280	2·948
281	5·036

No. of Sheet and Plan and No. on Plan.	Area in Acres.	No. of Sheet and Plan and No. on Plan.	Area in Acres.	No. of Sheet and Plan and No. on Plan.	Area in Acres.
Sheet LIV. 16:—		Sheet LIV. 16:—		Sheet LIV. 16:—	
(*cont*[d].) 282	·539	(*cont*[d].) 301	19·209	(*cont*[d].) 321	6·476
283	·874	302	6·301	322	7·668
284	2·336	303	1·585	323	9·249
285	·537	304	8·992	324	3·355
286	·766	305	22·874	325	2·874
286a	·130	306	4·187	326	6·189
287	·080	307	7·884	327	5·855
288	9·150	308	7·890		
289	1·154	309	6·580	Sheet LVII. 4:—	
290	1·042	310	6·303	328	3·661
291	·749	311	·128	329	6·565
292	·087	312	2·116	330	12·838
293	2·113	313	6·545	331	6·648
294	2·082	314	7·080	332	15·114
295	·827	315	17·100	333	4·434
296	10·513	316	·148	334	9·409
297	1·714	317	5·374		
298	9·251	318	·228		1769·779
299	10·695	319	23·574		
300	6·850	320	·809		

RECAPITULATION.

1697·087	Land.
28·872	Roads.
14·214	Railway.
29·606	Water.
1769·779	Total area of the Township of Twyford and Stenson.

RECAPITULATION.

2489·514	Land.
34·613	Roads.
19·106	Railway.
36·118	Water.
2579·351	Area of the part of the Parish in the Hundred of Appletree (Detached).

RECAPITULATION FOR THE PARISH.

Area in Acres.	
3641·116	Land.
53·671	Roads.
24·364	Railway.
63·466	Water.
3782·617	Total area of the Parish of Barrow upon Trent, in the County of Derby—(Southern Division).

INDEX TO PLACES

IN THE

PARISH OF BARROW UPON TRENT.

COUNTY OF DERBY.

Name of Place.	No. of Sheet.		Name of Place.	No. of Sheet.	
	6-inch scale.	25·344 in. scale.		6-inch scale.	25·344 in. scale.
Arleston Farm -	LIV.	12	St. Luke's Church (Vicarage) -	LIV.	16
Arleston House -	"	16	Sinfin - -	"	8
Barrow upon Trent	LV.	13	Sinfin House -	"	12
Barrow-hill - -	"	"	Stenson - -	"	"
			Stenson House -	"	"
Grange Farm -	"	"	Stenson Fields -	"	"
Manor House -	"	"	The Hall - -	LV.	13
Merrybower -	LIV.	16	The Hall - -	LIV.	16
			Twyford - -	"	"
St. Wilfrid's Church (Vicarage) -	LV.	13	Vicarage - -	"	"

LONDON:
Printed by George E. B. Eyre and William Spottiswoode,
Printers to the Queen's most Excellent Majesty.
For Her Majesty's Stationery Office.
[.—50.—4/83.]

DEPÔTS FOR THE SALE OF ORDNANCE MAPS, &c.

ENGLAND AND WALES.

1, Saint Martin's Place, Charing Cross—LONDON.

SCOTLAND.

Ordnance Survey Office, Post-office Buildings—EDINBURGH.

IRELAND.

Ordnance Survey Office, Phœnix Park—DUBLIN.

ORDNANCE SURVEY OF ENGLAND.

BOOK OF REFERENCE TO THE PLAN

OF THE

PARISH OF BARTON BLOUNT

(HUNDRED OF APPLETREE),

IN THE

COUNTY OF DERBY,

CONTAINING 1200·671 ACRES.

COLONEL A. C. COOKE, C.B., R.E.,

DIRECTOR-GENERAL OF THE ORDNANCE SURVEYS.

LONDON:

PRINTED BY GEORGE E. EYRE AND WILLIAM SPOTTISWOODE,

PRINTERS TO THE QUEEN'S MOST EXCELLENT MAJESTY.

FOR HER MAJESTY'S STATIONERY OFFICE.

1880.

Price One Shilling.

PARISH OF BARTON BLOUNT,

IN THE

COUNTY OF DERBY.

HUNDRED OF APPLETREE.

Price One Shilling.

EXPLANATORY REMARKS.

ORDNANCE SURVEY OF ENGLAND

PARISH OF BARTON BLOUNT

EXPLANATORY REMARKS.

s of the Parish Plans is the 1-2500th of the actual length on the . is equal to 25·344 inches to a mile, or 3·157 chains to an inch, ry approximately equal to one square inch to one acre, the square of . being equal to one acre.

th of each sheet is 1½ miles, and the breadth 1 mile, the area of each refore 960 acres.

losure has a reference number to the area which is given in this Book; of towns and large villages encircled by a red band, one number and e given for the portion within the red band, unless they are contained one parish, in which case a number is given for the portion included ish.

es [ ] on the plans are to indicate that the spaces so braced are in- r the same reference number.

tudes in feet above the Mean Level of the Sea are written thus —*31·4*.

e of the County Plans is 6 inches to a mile, and each sheet contains f the Parish Plans. There is therefore a double reference number to of the Parish Plans, as VI. 9., the first number referring to the County econd number to the Parish Plans.

nsions of the sheets on the Six-inch scale being four miles by six miles wenty-four square miles, equal to 15,360 acres.

wing are the characters employed on the Ordnance Plans on the Scales and 6 inches to a mile :—

mes	C	Hundreds or Wards	H
Ancient or Mother.....	P	Civil Parishes or Townships	T
ochial	E	Division of Townships	T

Municipal Wards.....W

s ..... { ROMAN / Druidical or Saxon / Norman or Subsequent

descriptions of the boundaries are shown by the following initials :—

Stream	*C.S.*	Centre of Fence	*C.F.*
Road	*C.R.*	Top of Cop	*T.C.*
ream or Drain ...	*S.S.* or *S.D.*	Centre of Wall	*C.W.*
edge	*R.H.*	Defaced	*Def.*
all.....	*F.W.*	Track of Stream.....	*T.S.*

Undefined.....*Und.*

change occurs in the boundaries, the symbol [o—o] is used to show the part at which the change takes place.

The areas are computed to the centre of fence, or other boundary of , except in the following cases :—

en the fence or other boundary is also the boundary of a Parish or other Civil Division, not follow the centre of the fence, the area is calculated to the Parish or other boundary, the centre.

fences, &c., bounding either side of a railway are included wholly within its area.

PARISH OF BARTON BLOUNT

N.B.—To convert Decimal Fractions of an Acre into Roods and Perches, multiply the decimal first by 4 and then by 40, preserving the same number of decimals in the product.

Examples—

	Acres.		Acres.
	633·357		527·013
	4		4
	1·428		·052
	40		40
A. R. P.	17·120	A. R. P.	2·080
633 1 17		527 0 2	

TABLE

FOR CONVERTING DECIMAL PARTS OF AN ACRE INTO ROODS AND PERCHES.

Perch.	0 Rood.	1 Rood.	2 Roods.	3 Roods.	Perch.	0Rood.	1 Rood.	2 Roods.	3 Roods.
0	·000	·250	·500	·750	21	·131	·381	·631	·881
1	·006	·256	·506	·756	22	·137	·387	·637	·887
2	·012	·262	·512	·762	23	·144	·394	·644	·894
3	·019	·269	·519	·769	24	·150	·400	·650	·900
4	·025	·275	·525	·775	25	·156	·406	·656	·906
5	·031	·281	·531	·781	26	·162	·412	·662	·912
6	·037	·287	·537	·787	27	·169	·419	·669	·919
7	·044	·294	·544	·794	28	·175	·425	·675	·925
8	·050	·300	·550	·800	29	·181	·431	·681	·931
9	·056	·306	·556	·806	30	·187	·437	·687	·937
10	·062	·312	·562	·812	31	·194	·444	·694	·944
11	·069	·319	·569	·819	32	·200	·450	·700	·950
12	·075	·325	·575	·825	33	·206	·456	·706	·956
13	·081	·331	·581	·831	34	·212	·462	·712	·962
14	·087	·337	·587	·837	35	·219	·469	·719	·969
15	·094	·344	·594	·844	36	·225	·475	·725	·975
16	·100	·350	·600	·850	37	·231	·481	·731	·981
17	·106	·356	·606	·856	38	·237	·487	·737	·987
18	·112	·362	·612	·862	39	·244	·494	·744	·994
19	·119	·369	·619	·869	40	·250	·500	·750	1·000
20	·125	·375	·625	·875					

PARISH OF BARTON BLOUNT,

IN THE

COUNTY OF DERBY—(Southern Division).

HUNDRED OF APPLETREE.

TOWNSHIP OF BARTON BLOUNT.

No. of Sheet and Plan and No. on Plan.	Area in Acres.
Sheet XLVIII. 10:—	
1	9·092
2	·240
3	·302
4	14·890
Sheet XLVIII. 14:—	
5	·090
6	1·084
7	11·538
8	·324
9	1·244
10	·665
11	8·336
12	5·797
13	8·565
14	21·522
15	5·376
16	·142
17	7·164
18	16·420
19	·700
20	1·314
21	·490
22	1·094
23	·199
24	·127
25	5·917
26	11·845
27	·658
28	4·290
29	·700
30	·169
31	3·639
32	·170
33	13·110
34	·302
35	·170
Sheet XLVIII. 14:— (*cont*d.)	
36	13·327
37	8·853
38	·094
39	3·429
40	·171
41	·158
42	12·289
43	4·799
44	1·912
45	18·969
46	22·115
47	19·379
48	1·872
Sheet XLVIII. 15:—	
49	1·225
50	·416
51	·253
52	12·898
53	19·769
54	8·424
55	24·167
56	28·711
57	11·185
58	1·068
59	18·925
60	7·868
61	1·604
62	21·148
63	·240
64	12·427
65	5·836
66	1·101
67	·188
68	4·909
69	·373
70	2·488
Sheet XLVIII. 15:— (*cont*d.)	
71	·340
72	·612
73	1·080
74	·175
75	·188
76	44·051
77	·124
78	13·382
79	7·101
80	8·520
81	10·244
82	16·627
83	4·489
84	9·098
85	8·418
86	·300
87	·130
88	1·923
89	·733
90	·450
91	44·531
92	1·091
93	·363
94	1·019
95	·699
96	19·426
97	·116
98	18·125
99	8·321
100	8·151
101	10·201
102	13·537
103	1·580
104	25·254
105	·515
106	8·356
107	9·695

No. of Sheet and Plan and No. on Plan.	Area in Acres.	No. of Sheet and Plan and No. on Plan.	Area in Acres.	No. of Sheet and Plan and No. on Plan.	Area in Acres.
Sheet XLVIII. 15:—		Sheet XLVIII. 15:—		Sheet LIII. 3:—	
(*cont*[d].) 108	14·797	(*cont*[d].) 138	·788	(*cont*[d].) 167	·468
109	8·723	139	·461	168	1·129
110	7·335	140	1·139	169	·197
111	6·916	141	·693	170	·668
112	6·114	142	17·317	171	1·451
113	6·570	143	9·652	172	7·206
114	9·151	144	·216	173	5·911
115	19·919	145	6·523	174	1·92[illegible]
116	7·182	146	·444	175	5·597
117	6·466	147	1·703	176	5·63[illegible]
118	4·833	148	14·389	177	6·23[illegible]
119	·251	149	4·534	178	·73[illegible]
120	16·627	150	5·485	179	2·637
121	8·200	151	3·977	180	·62[illegible]
122	3·958	152	·243	181	6·66[illegible]
123	·548	153	6·143	182	·26[illegible]
124	4·457	154	1·937	183	2·89[illegible]
125	·291	155	20·068	184	1·66[illegible]
126	1·626	156	7·376	185	30·92[illegible]
127	·703	157	12·730	186	1·50[illegible]
127a	·095	158	10·063		
128	3·961	159	16·610	Sheet LIII. 4:—	
129	·211	160	21·606	187	6·76[illegible]
130	·311	161	3·171	188	6·74[illegible]
131	7·903			189	·53[illegible]
132	·798	Sheet LIII. 3:—		190	·30[illegible]
133	2·818	162	·210	191	·33[illegible]
134	·592	163	·852	192	·40[illegible]
135	·505	164	13·474		
136	·282	165	·236		1200·671
137	3·023	166	14·790		

RECAPITULATION.

1178·711	Land.
15·270	Roads.
6·690	Water.
1200·671	Total area of the Parish and Township of Barton Blount, in the County of Derby.

INDEX TO PLACES

IN THE

PARISH OF BARTON BLOUNT.

COUNTY OF DERBY.

Name of Place.	No. of Sheet.		Name of Place.	No. of Sheet.	
	6-inch scale.	25·344 in. scale.		6-inch scale.	25·344 in. scale.
Barton Hall -	XLVIII.	15	Gostyfields -	XLVIII.	14
Bartonfields -	"	"			
Bartonpark -	"	14	Lodgehill -	LIII.	3

LONDON:
Printed by GEORGE E. EYRE and WILLIAM SPOTTISWOODE,
Printers to the Queen's most Excellent Majesty.
For Her Majesty's Stationery Office.
[.—50.—11/80.]

DEPÔTS FOR THE SALE OF ORDNANCE MAPS, &c.

ENGLAND AND WALES.

1, Saint Martin's Place, Charing Cross—LONDON.

SCOTLAND.

Ordnance Survey Office, Post-office Buildings—EDINBURGH.

IRELAND.

Ordnance Survey Office, Phœnix Park—DUBLIN.

ORDNANCE SURVEY OF ENGLAND.

BOOK OF REFERENCE TO THE PLAN

OF THE

PARISH OF BEIGHTON

(HUNDRED OF SCARSDALE),

IN THE

COUNTY OF DERBY,

CONTAINING 3136·173 ACRES.

MAJOR-GENERAL JOHN CAMERON, C.B., R.E., F.R.S.,
DIRECTOR-GENERAL OF THE ORDNANCE SURVEY.

LONDON:
PRINTED BY GEORGE E. EYRE AND WILLIAM SPOTTISWOODE,
PRINTERS TO THE QUEEN'S MOST EXCELLENT MAJESTY.
FOR HER MAJESTY'S STATIONERY OFFICE.

1876.

Price One Shilling.

ORDNANCE SURVEY OF ENGLAND.

BOOK OF REFERENCE TO THE PLAN

OF THE

PARISH OF BEIGHTON

(HUNDRED OF SCARSDALE),

IN THE

COUNTY OF DERBY,

CONTAINING 3136·173 ACRES.

MAJOR-GENERAL JOHN CAMERON, C.B., R.E., F.R.S.,
DIRECTOR-GENERAL OF THE ORDNANCE SURVEY.

LONDON:
PRINTED BY GEORGE E. EYRE AND WILLIAM SPOTTISWOODE,
PRINTERS TO THE QUEEN'S MOST EXCELLENT MAJESTY.
FOR HER MAJESTY'S STATIONERY OFFICE.

1876.

Price One Shilling.

[7412.—50.—9/76.]

ORDNANCE SURVEY OF ENGLAND

PARISH OF BEICHTON

DERBYSHIRE

INDEX TO THE SHEETS

Published on the Scale of $\frac{1}{2500}$ *or 25·344 Inches to a Mile*

Scale of this Index One Inch to a Mile.

EXPLANATORY REMARKS.

The scale of the Parish Plans is the 1-2500th of the actual length on the ound, and is equal to 25·344 inches to a mile, or 3·157 chains to an inch, ich is very approximately equal to one square inch to one acre, the square of 0018 inch being equal to one acre.

The length of each sheet is 1½ miles, and the width 1 mile, the area of each eet is therefore 960 acres.

Each enclosure has a reference number to the area which is given in this Book.

The Braces (ʃ) on the plans are to indicate that the spaces so braced are inded under the same reference number.

The Altitudes in feet above the Mean Level of the Sea are written thus—31·4.

The Scale of the Plans of the County is 6 inches to a mile, and each sheet conins the same area as 16 sheets of the Parish Plans. There is therefore a double ference number to each sheet, as VI. 9., the Roman Numerals referring to the ounty Plans, the Arabic Figures to the Parish Plans.

The dimensions of the sheets on the Six-inch scale being four miles by six miles e area is twenty-four square miles, equal to 15,360 acres.

he following are the characters employed on the Ordnance Plans on the Scales of 1–2500, and 6 inches to a mile :—

ounty Names	C	Hundreds or Wards	W
arishes	P	Townships	T
xtra Parochial	E	Division of Townships	T

Antiquities ..... { ROMAN / Druidical or Saxon / Norman or Subsequent

The descriptions of the boundaries are shown by the following initials :—

Centre of Stream	*C.S.*	Centre of Fence	*C.F.*
Centre of Road	*C.R.*	Top of Cop	*T.C.*
Side of Stream or Drain ...	*S.S.* or *S.D.*	Centre of Wall	*C.W.*
Root of Hedge	*R.H.*	Defaced	*Def.*
Face of Wall	*F.W.*	Track of Stream	*T.S.*

Undefined ..... *Und.*

Where a change occurs in the boundaries, the symbol [o—o] is used to show the part at which the change takes place.

Scale of this Index One Inch to a Mile.

N.B.—To convert Decimal Fractions of an Acre into Roods and Perches, multiply the decimal first by 4 and then by 40, preserving the same number of decimals in the product.

Examples—

			Acres.				Acres.
			633·357				527·013
			4				4
			1·428				·052
			40				40
A.	R.	P.	17·120	A.	R.	P.	2·080
633	1	17		527	0	2	

TABLE

FOR CONVERTING DECIMAL PARTS OF AN ACRE INTO ROODS AND PERCHES.

Perch.	0 Rood.	1 Rood.	2 Roods.	3 Roods.	Perch.	0 Rood.	1 Rood.	2 Roods.	3 Roods.
0	·000	·250	·500	·750	21	·131	·381	·631	·881
1	·006	·256	·506	·756	22	.137	·387	·637	·887
2	·012	·262	·512	·762	23	·144	·394	·644	·894
3	·019	·269	·519	·769	24	·150	·400	·650	·900
4	·025	·275	·525	·775	25	·156	·406	·656	·906
5	·031	·281	·531	·781	26	·162	·412	·662	·912
6	·037	·287	·537	·787	27	·169	·419	·669	·919
7	·044	·294	·544	·794	28	·175	·425	·675	·925
8	·050	·300	·550	·800	29	·181	·431	·681	·931
9	·056	·306	·556	·806	30	·187	·437	·687	·937
10	·062	·312	·562	·812	31	·194	·444	·694	·944
11	·069	·319	·569	·819	32	·200	·450	·700	·950
12	·075	·325	·575	·825	33	·209	·456	·706	·956
13	·081	·331	·581	.831	34	·212	·462	·712	·962
14	·087	·337	·587	·837	35	·216	·469	·719	·969
15	·094	·344	·594	·844	36	·225	·475	·725	·975
16	·100	·350	·600	·850	37	·231	·481	·731	·981
17	·106	·356	·606	·856	38	·237	·487	·737	·987
18	·112	·362	·612	·862	39	·244	·494	·744	·994
19	.119	·369	·619	·869	40	·250	·500	·750	1·000
20	·125	·375	·625	·875					

PARISH OF BEIGHTON,

IN THE

COUNTY OF DERBY—(EASTERN DIVISION).

HUNDRED OF SCARSDALE.

No. on Plan.	Area in Acres.	Remarks.
		TOWNSHIP OF BEIGHTON.
1	15·957	Pasture.
2	5·548	Pasture.
3	·037	Road.
4	·232	Pasture.
5	·016	Pasture.
6	·010	Pasture.
7	8·490	Pasture.
8	2·646	Stream.
9	·660	Railway.
10	5·717	Pasture.
11	1·735	Pasture.
12	·109	Pasture.
13	·274	Pasture, &c.
14	9·397	Pasture.
15	2·704	Pasture, &c.
16	·414	Pasture.
17	·179	Railway.
18	·035	Pasture.
19	19·006	Colliery, &c.
20	8·731	Arable, &c.
21	·023	Pond (part of).
22	11·694	Rough pasture and wood.
23	5·083	Pasture, &c.
24	3·342	Arable.
25	·913	Wood, &c.
26	·250	Houses, garden, &c.
27	1·290	Arable, &c.
28	1·336	Arable, &c.
29	4·945	Arable, &c.
30	23·284	Colliery, &c.
31	4·182	Arable.
32	6·675	Arable, &c.
33	6·145	Arable.
34	·179	Rough pasture, &c.
35	·171	Garden, &c.
36	7·146	Arable, &c.
37	7·752	Arable, &c.
38	5·927	Arable, &c.
39	5·361	Arable.
40	·610	Houses, yards, &c.
41	1·268	Pasture, &c.
42	13·123	Arable, &c.
43	·483	Colliery, &c.
44	1·884	Road.
45	6·826	Arable, &c.
46	5·138	Pasture.
47	6·134	Arable.
48	9·016	Arable, &c.
49	5·625	Pasture, &c.
50	1·015	Rough pasture, &c.
51	4·733	Arable, &c.
52	8·274	Arable, &c.
53	3·612	Arable, &c.
54	4·529	Arable.
55	6·514	Arable, &c.
56	1·561	Arable, &c.
57	6·722	Arable, &c.
58	4·844	Arable, &c.
59	6·755	Arable, &c.
60	1·652	Pasture, &c.
61	1·082	Pond.
62	4·673	Pasture, &c.
63	·218	Pasture, garden, &c.
64	·284	Houses, garden, &c.
65	11·849	Arable, &c.
66	7·567	Arable, &c.
67	5·314	Arable.
68	4·697	Pasture.
69	5·609	Arable, &c.
70	12·126	Arable.
71	3·196	Pasture, &c.
72	5·757	Arable, &c.
73	1·336	Houses, yards, &c.
74	1·299	Reservoir.
75	1·732	Rough pasture, &c.

No. on Plan.	Area in Acres.	Remarks.	No. on Plan.	Area in Acres.	Remarks.
76	7·399	Arable.	128	2·316	Arable.
77	8·737	Arable, &c.	129	5·117	Arable.
78	·191	House, gardens, &c.	130	8·729	Arable, &c.
79	7·509	Arable, &c.	131	4·584	Arable.
80	11·297	Arable, &c.	132	·302	Colliery, &c.
81	5·605	Pasture, &c.	133	7·720	Arable.
82	6·469	Pasture, &c.	134	15·135	Arable.
83	6·520	Arable, &c.	135	14·767	Arable.
84	7·263	Pasture, &c.	136	6·850	Arable.
85	4·910	Pasture, &c.	137	8·429	Arable, &c.
86	4·402	Arable.	138	12·414	Arable.
87	·497	Wood.	139	13·636	Arable.
88	10·004	Arable, pasture, &c.	140	1·936	Arable, &c.
89	9·467	Arable, &c.	141	2·050	Arable, &c.
90	1·193	Houses, garden, &c.	142	2·044	Road.
91	2·256	Wood, &c.	143	3·137	Arable.
92	3·193	Pasture, &c.	144	·965	Arable.
93	15·262	Arable, &c.	145	1·007	Houses, garden, &c.
94	3·441	Arable, &c.	146	·983	Arable.
95	1·243	Road.	147	·735	Arable.
96	2·492	Arable.	148	1·003	Arable.
97	4·722	Arable.	149	1·024	Arable.
98	2·442	Arable.	150	·525	House, garden, &c.
99	6·790	Arable.	151	·822	Arable.
100	14·475	Arable, &c.	152	1·701	Arable.
101	10·039	Arable, &c.	153	3·281	Arable, &c.
102	·150	House, garden, &c.	154	1·243	Arable.
103	6·372	Arable, &c.	155	3·228	Arable, &c.
104	4·930	Pasture, &c.	156	·898	Arable.
105	10·236	Arable, &c.	157	2·414	Road.
106	3·389	Road.	158	2·802	Arable.
107	9·439	Arable.	159	·813	Houses, orchard, &c.
108	15·448	Arable, &c.	160	2·979	Arable, &c.
109	·222	Road.	161	4·503	Arable.
110	6·583	Arable.	162	4·761	Arable, &c.
111	7·738	Road.	163	1·105	Pasture.
112	5·199	Arable, &c.	164	3·398	Arable, &c.
113	1·549	Pasture.	165	8·909	Arable.
114	1·914	Rough pasture, &c.	166	·792	Pasture, &c.
115	7·861	Pasture.	167	14·941	Pasture, &c.
116	8·312	Arable.	168	2·323	Pasture, &c.
117	9·566	Arable, &c.	169	1·934	Pasture.
118	7·675	Arable, &c.	170	16·658	Arable, &c.
119	4·563	Arable.	171	16·167	Arable, &c.
120	·442	Road.	172	7·923	Arable, &c.
121	1·564	Arable.	173	7·064	Arable, &c.
122	2·894	Arable.	174	3·188	Pasture, &c.
123	4·608	Arable, &c.	175	·623	Houses, garden, &c.
124	9·719	Arable, &c.	176	1·053	Pasture.
125	·169	Wood, &c.	177	1·226	Arable.
126	7·484	Arable.	178	6·332	Arable.
127	1·973	Arable.	179	3·128	Arable.

No. on Plan.	Area in Acres.	Remarks.	No. on Plan.	Area in Acres.	Remarks.
180	·099	Wood, &c.	230	6·281	Arable, &c.
181	3·278	Arable, &c.	231	7·873	Arable.
182	3·581	Arable, &c.	232	5·115	Arable, &c.
183	2·072	Pasture, &c.	233	4·189	Arable.
183a	·070	Pasture, &c.	234	2·812	Arable.
184	9·197	Arable, &c.	235	2·546	Road.
185	2·916	Pasture, &c.	236	·710	Road.
186	1·432	Pond.	237	7·788	Arable.
187	·785	Houses, gardens, &c. (part of).	238	2·464	Arable.
			239	1·343	Arable.
188	9·176	Arable, &c.	240	1·116	Arable.
189	·258	Arable, &c.	241	4·246	Arable, &c.
190	2·629	Arable, &c.	242	5·360	Arable, &c.
191	·101	Pasture, &c.	243	·480	Pasture.
192	·023	Pasture, &c.	244	1·176	Pasture.
193	·678	Wood, &c.	245	2·991	Arable, &c.
194	·669	Wood.	246	1·001	Ornamental ground, &c.
195	4·158	Wood, &c.			
196	2·380	Rough pasture, &c.	247	3·114	Arable, &c.
197	1·227	Pond.	248	9·254	Arable, &c.
198	·802	Pasture, wood, &c.	249	3·619	Arable, &c.
199	1·880	Pasture.	250	2·136	Arable, &c.
200	·280	Wood.	251	1·985	Arable, &c.
201	·188	Pasture, &c.	252	2·117	Arable, &c.
202	·069	Pasture, &c.	253	6·034	Arable, &c.
203	19·263	Arable, &c.	254	6·248	Arable, &c.
204	8·647	Arable.	255	7·632	Arable, &c.
205	6·760	Arable.	256	10·978	Arable.
206	·673	Road.	257	9·254	Arable.
207	2·464	Arable.	258	12·630	Arable, &c.
208	5·555	Arable.	259	4·590	Arable.
209	10·094	Arable, &c.	260	5·266	Arable.
210	8·507	Wood, &c.	261	7·273	Arable, &c.
211	·718	Road.	262	1·393	Arable.
212	4·930	Arable, &c.	263	·955	Arable.
213	8·460	Arable, &c.	264	·587	Arable.
214	6·818	Arable, &c.	265	3·284	Arable.
215	1·535	Arable.	266	·837	Arable.
216	5·222	Arable, &c.	267	·249	House, garden, &c.
217	2·993	Arable.	268	1·461	Arable, &c.
218	4·529	Arable, &c.	269	2·873	Arable.
219	5·149	Arable, &c.	270	1·053	Arable, &c.
220	7·427	Arable, &c.	271	·907	Arable, &c.
221	7·922	Arable, &c.	272	1·223	Arable.
222	7·187	Arable, &c.	273	11·141	Arable, &c.
223	6·976	Arable, &c.	274	5·040	Arable.
224	5·379	Arable, pasture, &c.	275	1·101	Arable.
225	10·219	Arable, &c.	276	2·416	Arable.
226	9·415	Arable.	277	·401	Arable.
227	6·301	Arable, &c.	278	·709	Arable.
228	8·220	Arable.	279	2·422	Arable.
229	6·892	Arable, &c.	280	·694	Arable.

No. on Plan.	Area in Acres.	Remarks.	No. on Plan.	Area in Acres.	Remarks.
281	1·191	Pasture.	333	4·568	Arable, &c.
282	3·317	Arable.	334	6·512	Arable, &c.
283	2·201	Arable.	335	10·610	Arable, &c.
284	2·212	Arable.	336	3·507	Pasture.
285	3·572	Arable.	337	4·994	Arable.
286	2·583	Waste, pasture, &c.	338	12·052	Arable, &c.
287	6·278	Arable.	339	8·225	Arable, &c.
288	·734	Road.	340	11·017	Arable, &c.
289	·122	Garden.	341	6·817	Arable, &c.
290	10·119	Arable.	342	·821	Arable, &c.
291	8·850	Arable.	343	3·894	Arable, &c.
292	5·252	Arable.	344	7·477	Arable, &c.
293	3·917	Arable.	345	4·696	Arable.
294	·960	Houses, garden, &c.	346	8·716	Arable.
295	3·521	Arable.	347	3·812	Arable.
296	9·307	Arable, &c.	348	5·562	Pasture.
297	7·179	Arable.	349	2·929	Pasture, &c.
298	8·290	Arable.	350	3·064	Arable.
299	4·203	Pasture, &c.	351	3·718	Arable.
300	8·275	Arable, &c.	352	3·466	Arable.
301	1·788	Pasture, &c.	353	·758	Road.
302	2·207	Houses, orchard, &c.	354	5·475	Pasture.
303	8·006	Arable.	354a	·379	Pasture, &c.
304	5·213	Arable, &c.	355	5·508	Arable.
305	8·500	Arable.	355a	·248	Pasture, &c.
306	·333	Road.	356	2·313	Arable.
307	5·571	Arable.	357	5·713	Arable.
308	8·569	Arable.	358	·039	Road.
309	4·249	Arable.	359	1·877	Arable.
310	·612	Arable.	360	3·390	Arable.
311	·338	Pasture, &c.	361	4·215	Arable.
312	1·832	Pasture, &c.	362	2·549	Arable.
313	5·409	Arable.	363	·299	House, yard, &c.
314	8·684	Arable.	364	·218	Houses, gardens, &c.
315	1·300	Pasture, &c.	365	1·241	Road.
316	·895	Pasture.	366	·322	Pasture, &c.
317	2·404	Arable.	367	·665	Pasture.
318	3·390	Pasture.	368	·605	Railway.
319	4·572	Arable, &c.	369	·398	Pasture.
320	4·107	Arable.	370	·148	Road.
321	2·685	Arable.	371	·938	Pasture, &c.
322	8·484	Arable, &c.	372	·025	Pasture.
323	4·144	Arable.	373	·008	Pasture.
324	9·544	Arable, &c.	374	5·321	Arable.
325	3·999	Arable.	375	11·755	Arable.
326	2·656	Arable.	376	2·306	Arable.
327	1·202	Arable.	377	1·388	Arable.
328	1·153	Arable.	378	·839	Arable.
329	·480	Arable.	379	5·679	Pasture, &c.
330	4·457	Road.	380	1·160	Pasture, &c.
331	7·523	Arable.	381	3·534	Pasture, &c.
332	7·691	Arable.	382	1·925	Pasture, &c.

No. on Plan.	Area in Acres.	Remarks.	No. on Plan.	Area in Acres.	Remarks.
383	3·046	Building ground.	434	3·404	Arable, pasture, &c.
384	·940	Road.	435	2·671	Arable, &c.
385	2·840	Pasture.	436	3·589	Arable.
386	·218	Road.	437	2·014	Arable, &c.
387	1·038	Road.	438	2·059	Pasture, &c.
388	3·918	Building ground, &c.	439	2·578	Pasture, &c.
389	·251	Road.	440	·488	Pasture.
390	·575	Pasture.	441	2·714	Pasture, &c.
391	1·520	Building ground.	442	2·073	Pasture.
392	1·136	Pasture.	443	10·336	Arable, &c.
393	3·288	Pasture, &c.	444	8·753	Arable.
394	1·197	Arable.	445	3·652	Arable, &c.
395	1·282	Arable.	446	14·408	Pasture.
396	5·566	Pasture, &c.	447	2·390	Building ground.
397	3·056	Pasture, &c.	448	1·485	Building ground, &c.
398	·037	Pasture.	449	10·821	Arable.
399	1·102	Railway (part of).	450	1·525	Arable.
400	2·297	Pasture, &c.	451	1·138	Pasture.
401	1·050	Arable.	452	·637	Wood, &c.
402	·821	Arable.	453	19·594	Arable.
403	5·943	Arable.	454	7·735	Arable.
404	3·141	Arable.	455	·497	Road.
405	7·460	Arable, &c.	456	9·558	Arable, &c.
406	3·437	Arable.	457	8·761	Arable, &c.
407	6·583	Arable.	458	25·928	Railway (part of).
408	5·626	Allotment gardens.	459	·307	Road.
409	1·625	Pasture, &c.	460	6·749	Pasture, &c.
410	·783	Arable.	461	6·007	Pasture, &c.
411	·780	Arable.	462	13·013	River (part of).
412	·831	Arable.	463	2·553	Arable.
413	·316	Pasture.	464	·081	Pasture, &c.
414	3·182	Pasture, &c.	465	7·863	Pasture, &c.
415	9·689	Arable.	466	10·491	Arable.
416	·377	Road.	467	4·105	Road.
417	5·513	Pasture, &c.	468	1·519	Houses, orchard, &c.
418	·262	Pasture.	469	4·935	Arable.
419	2·860	Pasture.	470	2·984	Pasture, &c.
420	5·878	Railway.	471	2·707	Houses, gardens, &c.
421	28·139	Pasture, &c.	472	·566	Houses, gardens, &c.
422	·222	Arable.	473	4·852	Arable, &c.
423	1·472	Arable, &c.	474	1·603	Arable.
424	2·125	Arable.	475	·532	Houses, gardens, &c.
425	6·775	Arable.	476	5·741	Arable, &c.
426	3·484	Arable, &c.	477	7·164	Arable, &c.
427	2·727	Arable, &c.	478	3·241	Arable.
428	1·263	Pasture, &c.	479	11·248	Arable, &c.
429	1·047	Church and grave-yard.	480	4·222	Arable, &c.
			481	9·188	Arable.
430	13·023	Arable.	482	7·511	Arable, &c.
431	1·880	Pasture.	483	4·343	Arable.
432	·381	Arable.	484	2·391	Arable.
433	1·172	Arable, &c.	485	2·006	Arable.

No. on Plan.	Area in Acres.	Remarks.	No. on Plan.	Area in Acres.	Remarks.
486	2·324	Arable.	538	5·429	Arable, &c.
487	·481	Road.	539	17·235	Arable, &c.
488	6·565	Arable, &c.	540	14·192	Arable.
489	8·089	Pasture.	541	13·249	Arable, &c.
490	3·762	Pasture, &c.	542	1·362	Pasture, &c.
491	·485	Wood.	543	7·338	Arable, &c.
492	15·475	Wood, &c.	544	2·794	Pasture, &c.
493	2·138	Arable.	545	·767	Pasture, &c.
494	1·485	Arable, &c.	546	1·455	Houses, yards, &c.
495	1·453	Arable, &c.	547	6·352	Arable, &c.
496	6·464	Arable.	548	12·289	Arable, &c.
497	8·012	Arable, &c.	549	11·460	Arable.
498	4·183	Arable.	550	11·713	Arable, &c.
499	5·909	Arable, &c.	551	11·881	Arable, &c.
500	8·878	Arable.	552	14·421	Arable, &c.
501	7·949	Arable, &c.	553	3·752	Arable.
502	·291	Arable, &c.	554	·528	Wood.
503	4·282	Arable.	555	9·480	Arable.
504	9·982	Arable.	556	·564	Road.
505	9·813	Arable.	557	·528	Pasture.
506	6·539	Arable, &c.	558	6·902	Arable.
507	·135	Wood, &c.	559	8·107	Arable.
508	8·798	Arable.	560	9·298	Arable.
509	1·445	Pasture, &c.	561	8·124	Pasture, &c.
510	·230	Road.	562	4·074	Pasture, &c.
511	5·391	Arable.	563	13·058	Pasture, &c.
512	8·184	Arable, &c.	564	·800	Pasture, &c.
513	6·907	Arable, &c.	565	4·651	Arable.
514	5·716	Arable, &c.	566	3·665	Road.
515	10·335	Arable, &c.	567	10·806	Arable, &c.
516	7·673	Pasture, &c.	568	10·136	Arable, &c.
517	7·612	Arable.	569	9·459	Arable, &c.
518	8·407	Arable, &c.	570	13·172	Arable.
519	9·529	Arable, &c.	571	6·792	Arable.
520	7·345	Arable.	572	5·835	Arable.
521	8·782	Arable, &c.	573	3·115	Pasture, &c.
522	·337	Pasture, &c.	574	2·758	Pasture, &c.
523	5·671	Arable, &c.	575	12·905	Arable, &c.
524	6·668	Arable, &c.	576	7·773	Arable, &c.
525	8·183	Arable, &c.	577	21·580	Arable, &c.
526	10·068	Arable, &c.	578	12·710	Arable, &c.
527	3·186	Arable.	579	1·402	Arable, &c.
528	19·105	Arable, &c.	580	1·195	Arable.
529	3·301	Arable.	581	1·674	Arable.
530	5·291	Arable.	582	1·443	Arable, &c.
531	10·449	Arable, &c.	583	2·956	Arable.
532	12·404	Arable, &c.	584	2·759	Arable.
533	6·272	Arable, &c.	585	1·103	Arable.
534	1·134	Houses, orchard, &c.	586	1·594	Arable.
535	8·476	Arable, &c.	587	1·454	Arable, &c.
536	10·451	Arable.	588	3·463	Road.
537	10·321	Arable, &c.	589	7·589	Arable.

No. on Plan.	Area in Acres.	Remarks.	No. on Plan.	Area in Acres.	Remarks.
590	4·476	Arable.	618	7·565	Arable.
591	1·215	Road.	619	1·801	Arable, &c.
592	1·370	Arable.	620	·764	Houses, garden, &c.
593	·168	Road.	621	2·914	Arable.
594	2·044	Pasture, &c.	622	·128	Garden.
595	1·753	Pasture, &c.	623	·841	Pasture.
596	3·073	Pasture, &c.	624	·115	Road.
597	1·857	Pasture, &c.	625	9·725	Arable.
598	·658	Pasture, &c.	626	5·103	Arable.
599	17·401	Arable.	627	5·994	Arable, &c.
600	14·805	Arable, &c.	628	5·115	Pasture, &c.
601	4·096	Arable, &c.	629	4·071	Arable.
602	4·964	Arable.	630	5·366	Arable.
603	6·559	Arable.	631	6·567	Arable.
604	4·074	Arable.	632	14·382	Pasture, &c.
605	6·630	Arable, &c.	633	·145	Pasture.
606	7·167	Arable.			
607	9·464	Pasture, &c.		3050·953	Area of the numbered part of the Parish.
608	7·263	Arable.			
609	2·826	Railway.		31·402	Village of Hackenthorpe (unnnumbered).
610	4·024	Pasture, &c.			
611	9·067	Pasture, &c.			
612	1·949	Pasture.		53·818	Village of Beighton (unnumbered).
613	1·716	Pasture.			
614	3·962	Pasture, &c.			
615	·522	Pasture (island).		3136·173	Total area of the Parish.
616	12·547	Arable.			
617	12·866	Arable.			

RECAPITULATION.

3028·869	Land.
49·404	Roads.
37·178	Railways.
20·722	Water.
3136·173	Total area of the Parish and Township of Beighton, in the County of Derby.

INDEX TO PLACES

IN THE

PARISH OF BEIGHTON.

COUNTY OF DERBY.

Name of Place.	No. of Sheet.		Name of Place.	No. of Sheet.	
	6-inch scale.	25·344 in. scale.		6-inch scale.	25·344 in. scale.
Birleymoor Farm -	XII.	7	Hackenthorpe Hall	XII.	8
Birleyvale Colliery	"	"	Hackenthorpe -	"	"
Birleymoor Colliery	"	"			
Birley Collieries -	"	"	Inkersell House -	"	"
Birley Commonside Farm - -	"	"	Manor House -	XIII.	5
Brook House -	"	8			
Birley - -	"	11	Rose Cottages -	XII.	7
Beighton Mill (Flour) - -	XIII.	5	Rainbow Forge -	"	8
Beighton Terrace -	"	"	Rock Cottages -	XIII.	5
Beighton Villa -	"	"	Scowerdon's Farm	XII.	7
Beighton - -	"	"	Sothall - -	"	8
			St. Mary's Church (Vicarage) -	XIII.	5
Carr Forge - -	XII.	7			
Cliff Wheel - -	"	8			
Cotleigh House -	"	"	The Elms - -	"	"
			The Vicarage -	"	"
Drake House -	"	"	Throstlenest Farm	XII.	7
Field Farm - -	XIII.	9	Utah Terrace -	"	8
Greenside House -	XII.	8	Westfield Farm -	"	12
Grange House -	XIII.	5	Waterthorpe Farm	"	"

LONDON:
Printed by George E. Eyre and William Spottiswoode,
Printers to the Queen's most Excellent Majesty.
For Her Majesty's Stationery Office.

DEPÔTS FOR THE SALE OF ORDNANCE MAPS, &c.

ENGLAND AND WALES.

1, Saint Martin's Place, Charing Cross—LONDON.

SCOTLAND.

Ordnance Survey Office, Post-office Buildings—EDINBURGH.

IRELAND.

Ordnance Survey Office, Phœnix Park—DUBLIN.

ORDNANCE SURVEY OF ENGLAND.

BOOK OF REFERENCE TO THE PLAN

OF THE

PARISH OF BLACKWELL

(HUNDRED OF SCARSDALE),

IN THE

COUNTY OF DERBY,

CONTAINING 1738·695 ACRES.

MAJOR-GENERAL JOHN CAMERON, C.B., R.E., F.R.S.,
DIRECTOR-GENERAL OF THE ORDNANCE SURVEY.

LONDON:
PRINTED BY GEORGE E. EYRE AND WILLIAM SPOTTISWOODE,
PRINTERS TO THE QUEEN'S MOST EXCELLENT MAJESTY.
FOR HER MAJESTY'S STATIONERY OFFICE.

1877.

Price One Shilling.

ORDNANCE SURVEY OF ENGLAND.

BOOK OF REFERENCE TO THE PLAN

OF THE

PARISH OF BLACKWELL

(HUNDRED OF SCARSDALE),

IN THE

COUNTY OF DERBY,

CONTAINING 1738·695 ACRES.

MAJOR-GENERAL JOHN CAMERON, C.B., R.E., F.R.S.,
DIRECTOR-GENERAL OF THE ORDNANCE SURVEY.

LONDON:
PRINTED BY GEORGE E. EYRE AND WILLIAM SPOTTISWOODE,
PRINTERS TO THE QUEEN'S MOST EXCELLENT MAJESTY.
FOR HER MAJESTY'S STATIONERY OFFICE,

1877.

Price One Shilling.

[7412.—50.—4/77.]

ORDNANCE SURVEY OF ENGLAND

PARISH OF BLACKWELL

DERBYSHIRE

INDEX TO THE SHEETS

Published on the Scale of $\frac{1}{2500}$ *or 25·344 Inches to a Mile*

EXPLANATORY REMARKS.

ale of the Parish Plans is the 1-2500th of the actual length on the and is equal to 25·344 inches to a mile, or 3·157 chains to an inch, very approximately equal to one square inch to one acre, the square of nch being equal to one acre.

ength of each sheet is 1½ miles, and the width 1 mile, the area of each therefore 960 acres.

enclosure has a reference number to the area which is given in this Book.

Braces (ʃ) on the plans are to indicate that the spaces so braced are inder the same reference number.

Altitudes in feet above the Mean Level of the Sea are written thus—31·4.

Scale of the Plans of the County is 6 inches to a mile, and each sheet conie same area as 16 sheets of the Parish Plans. There is therefore a double e number to each sheet, as VI. 9., the Roman Numerals referring to the Plans, the Arabic Figures to the Parish Plans.

dimensions of the sheets on the Six-inch scale being four miles by six miles, is twenty-four square miles, equal to 15,360 acres.

lowing are the characters employed on the Ordnance Plans on the Scales of 1-2500, and 6 inches to a mile :—

Names	C	Hundreds or Wards	W
es	P	Townships	T
Parochial	E	Division of Townships	T

ities ..... { ROMAN / Druidical or Saxon / Norman or Subsequent

he descriptions of the boundaries are shown by the following initials :—

e of Stream	C.S.	Centre of Fence	C.F.
e of Road	C.R.	Top of Cop	T.C.
of Stream or Drain	S.S. or S.D.	Centre of Wall	C.W.
of Hedge	R.H.	Defaced	Def.
of Wall	F.W.	Track of Stream	T.S.
Undefined			Und.

e a change occurs in the boundaries, the symbol [o—o] is used to show the part at which the change takes place.

INDEX TO THE SHEETS

Published on the Scale of 25·344 inches to a Mile

N.B.—To convert Decimal Fractions of an Acre into Roods and Perches, multiply the decimal first by 4 and then by 40, preserving the same number of decimals in the product.

Examples—

			Acres.				Acres.
			633·357				527·013
			4				4
			1·428				·052
			40				40
A.	R.	P.	17·120	A.	R.	P.	2·080
633	1	17		527	0	2	

TABLE

FOR CONVERTING DECIMAL PARTS OF AN ACRE INTO ROODS AND PERCHES.

Perch.	0 Rood.	1 Rood.	2 Roods.	3 Roods.	Perch.	0 Rood.	1 Rood.	2 Roods.	3 Roods.
0	·000	·250	·500	·750	21	·131	·381	·631	·881
1	·006	·256	·506	·756	22	.137	·387	·637	·887
2	·012	·262	·512	·762	23	·144	·394	·644	·894
3	·019	·269	·519	·769	24	·150	·400	·650	·900
4	·025	·275	·525	·775	25	·156	·406	·656	·906
5	·031	·281	·531	·781	26	·162	·412	·662	·912
6	·037	·287	·537	·787	27	·169	·419	·669	·919
7	·044	·294	·544	·794	28	·175	·425	·675	·925
8	·050	·300	·550	·800	29	·181	·431	·681	·931
9	·056	·306	·556	·806	30	·187	·437	·687	·937
10	·062	·312	·562	·812	31	·194	·444	·694	·944
11	·069	·319	·569	·819	32	·200	·450	·700	·950
12	·075	·325	·575	·825	33	·209	·456	·706	·956
13	·081	·331	·581	·831	34	·212	·462	·712	·962
14	·087	·337	·587	·837	35	·216	·469	·719	·969
15	·094	·344	·594	·844	36	·225	·475	·725	·975
16	·100	·350	·600	·850	37	·231	·481	·731	·981
17	·106	·356	·606	·856	38	·237	·487	·737	·987
18	·112	·362	·612	·862	39	·244	·494	·744	·994
19	.119	·369	·619	·869	40	·250	·500	·750	1·000
20	·125	·375	·625	·875					

PARISH OF BLACKWELL,

IN THE

COUNTY OF DERBY—(EASTERN DIVISION).

HUNDRED OF SCARSDALE.

No. on Plan.	Area in Acres.	Remarks.	No. on Plan.	Area in Acres.	Remarks.
TOWNSHIP OF BLACKWELL.			37	1·558	Arable.
			38	·160	Osier bed.
1	2·450	Arable.	39	2·602	Pasture.
2	8·415	Pasture.	40	1·295	Houses, gardens, &c.
3	8·407	Arable.	41	2·181	Pasture.
4	3·839	Arable.	42	·430	Garden and orchard.
5	4·128	Arable.	43	·407	Pasture.
6	7·630	Pasture and trees.	44	·705	Arable.
7	4·169	Arable.	45	1·991	Houses, gardens, &c.
8	2·627	Arable.	46	·235	House, garden, &c.
9	7·536	Arable, &c.	47	2·039	Pasture.
10	2·202	Arable.	48	1·764	Pasture.
11	1·471	Arable.	49	1·065	Houses, garden, &c.
12	5·865	Arable.	50	1·966	Arable and garden.
13	9·445	Arable.	51	·710	Arable.
14	·469	Houses, garden, &c.	52	2·358	Arable.
15	1·458	Pasture.	53	4·639	Arable.
16	1·689	Arable.	54	1·482	Pasture.
17	2·327	Arable.	55	3·484	Arable.
18	1·077	Arable.	56	4·994	Arable.
19	2·067	Arable.	57	1·774	Road.
20	4·156	Arable.	58	1·590	Arable.
21	1·856	Arable.	59	6·212	Arable.
22	1·494	Arable.	60	·256	Houses, garden, &c.
23	3·660	Arable.	61	1·954	Pasture and trees.
24	3·797	Arable.	62	3·387	Pasture and trees.
25	1·179	Pasture and water.	63	2·405	Pasture.
26	10·374	Road.	64	1·929	Pasture.
27	4·505	Pasture.	65	·735	Houses, gardens, &c.
28	8·371	Pasture.	66	1·606	Houses, gardens, &c.
29	10·906	Pasture.	67	·847	Arable.
30	6·190	Arable.	68	4·631	Pasture.
30a	·024	Railway (part of).	69	1·108	Arable.
31	1·276	Houses, pasture, &c.	70	1·281	Pasture.
32	2·975	Arable.	71	·764	Houses, gardens, &c.
33	1·382	Road.	72	·409	Pasture.
34	5·277	Arable.	73	·341	Houses, gardens, &c.
35	·365	Houses, garden, &c.	74	2·738	Arable.
36	·313	Pasture.	75	3·094	Arable.

No. on Plan.	Area in Acres.	Remarks.	No. on Plan.	Area in Acres.	Remarks.
76	2·839	Arable and trees.	128	·885	Wood.
77	·155	Arable, &c.	129	4·319	Houses, sheds, pasture, &c.
78	4·282	Arable.			
79	3·864	Arable.	130	2·997	Arable.
80	5·285	Arable.	131	4·739	Arable.
81	1·312	Road.	132	3·790	Pasture.
82	1·120	Arable.	133	4·807	Pasture and house.
83	1·559	Road.	134	2·717	Arable, &c.
84	2·364	Arable.	135	12·744	Arable and trees.
85	2·394	Arable.	136	3·679	Arable.
86	5·897	Arable.	137	4·155	Arable.
87	2·566	Arable.	138	4·665	Arable.
88	2·068	Pasture.	139	3·500	Arable.
89	·694	Pasture.	140	5·199	Arable.
90	1·607	Pasture.	141	4·333	Pasture, rough pasture, &c.
91	·793	Arable.			
92	3·146	Pasture.	142	6·725	Arable and trees.
93	8·647	Pasture.	143	3·008	Arable.
94	3·116	Arable.	144	5·421	Arable and trees.
95	8·828	Arable.	145	1·883	Arable.
96	3·497	Arable.	146	2·638	Pasture.
97	4·964	Arable.	147	·588	Wood.
98	1·023	Arable.	148	3·032	Pasture.
99	·188	Houses, garden, &c.	149	1·268	Pasture.
100	2·983	Arable.	150	3·172	Pasture.
101	·050	Pasture.	151	4·846	Arable.
102	1·743	Arable.	152	8·294	Railway.
103	3·725	Arable.	153	3·454	Arable.
104	5·068	Arable, &c.	154	3·427	Arable.
105	2·750	Pasture.	155	·490	Houses, garden, &c.
106	4·531	Arable.	156	7·995	Arable and trees.
107	4·191	Arable.	157	39·709	Wood.
108	1·565	Pasture.	158	7·954	Wood.
109	·154	Houses, gardens, &c.	159	1·804	Arable.
110	1·723	Arable.	160	5·023	Arable.
111	4·401	Arable.	161	6·350	Arable and trees.
112	8·294	Arable.	162	4·607	Pasture.
113	5·041	Arable.	163	3·378	Arable.
114	·272	Houses, gardens, &c.	164	3·625	Arable.
115	1·844	Pasture.	165	2·670	Houses, pasture, &c.
116	5·202	Arable.	166	3·579	Arable.
117	2·518	Arable.	167	2·009	Arable.
118	3·424	Arable.	168	2·190	Arable.
119	2·486	Arable.	169	4·423	Arable and trees.
120	2·473	Arable.	170	2·260	Rough pasture.
121	4·603	Arable.	171	4·031	Arable.
122	1·365	Arable, &c.	172	·848	Arable.
123	2·453	Arable.	173	6·297	Arable.
124	·206	Road.	174	·401	House, gardens, &c.
125	3·292	Arable.	175	1·649	Pasture.
126	3·137	Arable, &c.	176	1·827	Pasture, house, &c.
127	2·920	Arable.	177	·475	Pasture.

No. on Plan.	Area in Acres.	Remarks.	No. on Plan.	Area in Acres.	Remarks.
178	4·278	Pasture.	230	·778	Arable.
179	9·586	Arable, pasture, &c.	231	3·134	Pasture.
180	1·845	Pasture.	232	3·655	Pasture.
181	·669	Pasture.	233	1·785	Pasture.
182	5·163	Pasture.	234	1·844	Pasture.
183	4·257	Pasture.	235	·221	Pasture.
184	10·117	Pasture.	236	1·673	Pasture.
185	5·354	Pasture.	237	3·144	Pasture.
186	3·655	Arable.	238	1·203	Pasture.
187	7·116	Arable.	239	1·889	Pasture.
188	4·426	Arable.	240	·921	Pasture.
189	1·062	Pasture and trees.	241	1·895	Arable.
190	4·733	Arable.	242	5·603	Pasture.
191	3·555	Pasture.	243	·361	Pasture.
192	6·217	Arable.	244	1·549	Pasture.
193	·899	Road.	245	3·998	Pasture.
194	·663	Pasture.	246	2·265	Pasture.
195	3·882	Arable.	247	3·008	Arable.
196	3·181	Pasture.	248	3·211	Pasture.
197	1·836	Pasture.	249	·365	Houses, garden, &c.
198	2·073	Pasture.	250	3·132	Arable.
199	·271	Houses, garden, &c.	251	6·088	Arable.
200	1·299	Pasture.	252	6·244	Pasture.
201	·163	Arable and pasture.	253	2·901	Pasture.
202	10·946	Arable.	254	4·220	Pasture.
203	·394	Pasture.	255	3·994	Pasture.
204	·186	Pasture.	256	5·217	Pasture.
205	·373	Pasture.	257	9·036	Arable.
206	2·498	Road.	258	8·220	Pasture.
207	6·737	Arable.	259	10·410	Arable.
208	9·973	Arable.	260	2·396	Pasture and trees.
209	6·417	Arable.	261	4·951	Pasture.
210	6·614	Arable.	262	3·698	Pasture.
211	2·924	Pasture.	263	1·705	Pasture.
212	13·448	Pasture and trees.	264	2·392	Pasture.
213	6·178	Pasture and trees.	265	1·885	Arable.
214	5·459	Arable.	266	5·000	Railway.
215	3·314	Pasture.	267	3·642	Arable.
216	2·227	Houses, garden, &c.	268	·568	Road.
217	1·181	Pasture.	269	5·089	Arable.
218	19·663	Railway.	270	9·529	Arable.
219	·568	Road.	271	2·889	Pasture and trees.
220	3·402	Pasture.	272	6·660	Arable.
221	1·765	Pasture.	273	6·239	Pasture.
222	2·884	Pasture.	274	9·888	Pasture and trees.
223	·366	Pasture.	275	·707	Road.
224	·128	Pasture.	276	2·355	Arable.
225	·254	Pasture.	277	2·796	Arable.
226	1·491	Pasture.	278	4·336	Arable.
227	6·331	Pasture.	279	3·440	Pasture and house.
228	4·282	Arable.	280	3·846	Pasture.
229	1·319	Arable.	281	1·934	Pasture.

No. on Plan.	Area in Acres.	Remarks.	No. on Plan.	Area in Acres.	Remarks.
282	2·588	Pasture.	333	1·165	Pasture.
283	·055	House and garden.	334	·241	Pasture.
284	1·458	Pasture and trees.	335	7·512	Arable.
285	1·268	Pasture.	336	5·972	Pasture.
286	·825	Osier bed and wood.	337	4·294	Pasture.
287	2·978	Pasture.	338	8·302	Pasture.
288	3·601	Pasture.	339	5·345	Arable.
289	3·040	Arable.	340	3·899	Pasture.
290	1·599	Road.	341	6·013	Arable.
291	5·383	Arable.	342	2·691	Pasture.
292	1·650	Pasture.	343	5·273	Pasture.
293	1·503	Houses, garden, &c.	344	5·992	Pasture.
294	7·651	Pasture.	345	6·465	Arable.
295	4·155	Pasture.	346	4·726	Pasture.
296	2·330	Pasture.	347	1·202	Road.
297	1·084	Houses and pasture.	348	2·112	Pasture.
298	·644	Pasture.	349	4·889	Pasture.
299	·711	Pasture.	350	·241	Water.
300	6·720	Arable.	351	2·059	Pasture.
301	2·311	Pasture.	352	1·835	Pasture.
302	3·576	Arable.	353	1·101	Railway.
303	3·373	Arable.	354	3·613	Pasture.
304	4·900	Arable.	355	1·200	Pasture.
305	·867	Pasture.	356	4·494	Pasture.
306	·831	Osier bed and pasture.	357	4·458	Pasture.
307	22·429	Houses, refuse heap, gardens, &c.	358	·585	Pasture, house, and orchard.
308	·543	Waste.	359	1·094	Houses, gardens, &c.
309	2·518	Pasture.	360	·255	Houses, gardens, &c.
310	2·778	Arable.	361	8·346	Arable.
311	·523	Road.	362	2·685	Pasture.
312	4·249	Arable.	363	10·273	Pasture.
313	2·050	Houses, &c.	364	·339	Wood.
314	2·675	Pasture.	365	6·154	Pasture and trees.
315	3·350	Arable.	366	·266	Houses, stackyard, &c.
316	2·978	Arable.	367	3·199	Pasture.
317	3·823	Arable.	368	3·747	Arable.
318	2·603	Pasture.	369	1·157	Pasture.
319	·891	Pasture.	370	·261	Pasture.
320	·855	Houses, garden, &c.	371	·230	Pasture.
321	1·271	Pasture.	372	1·708	Arable.
322	1·509	Pasture.	373	2·059	Pasture and trees.
323	1·028	Arable.	374	1·095	Houses, gardens, &c.
324	·538	Pasture.	375	3·565	Arable.
325	·313	Road.	376	1·548	Houses, gardens, &c.
326	4·114	Arable.	377	·654	Church and graveyard.
327	4·354	Arable, &c.			
328	·785	Pasture.	378	·153	Houses, garden, &c.
329	2·852	Pasture.	379	3·942	Pasture and trees.
330	4·424	Pasture.	380	1·655	Houses, garden, &c.
331	2·337	Pasture.	381	4·807	Pasture.
332	5·102	Pasture.	382	·611	Arable.

No. on Plan.	Area in Acres.	Remarks.	No. on Plan.	Area in Acres.	Remarks.
383	2·033	Arable.	435	9·162	Pasture and trees.
384	·131	Houses, gardens, &c.	436	3·604	Pasture.
385	1·406	Arable.	437	2·459	Pasture.
386	2·477	Arable and house.	438	5·347	Pasture.
387	1·601	Houses, gardens, &c.	439	5·217	Pasture.
388	·100	Water.	440	1·428	Pasture.
389	6·774	Arable.	441	3·230	Road.
390	·674	Pasture.	442	4·034	Arable, houses, &c.
391	3·252	Pasture.	443	·502	Houses, garden, &c.
392	2·041	Pasture.	444	5·256	Pasture.
393	2·050	Pasture.	445	1·427	Pasture.
394	1·031	Pasture.	446	·097	Arable.
395	1·979	Houses, gardens, &c.	447	2·529	Pasture.
396	9·978	Pasture and trees.	448	4·288	Arable.
397	2·227	Pasture.	449	4·677	Pasture.
398	1·400	Pasture.	450	5·966	Arable.
399	2·204	Pasture.	451	3·201	Arable.
400	4·031	Pasture.	452	7·201	Arable.
401	2·343	Houses, gardens, &c.	453	4·006	Arable.
402	2·828	Pasture.	454	4·876	Pasture and trees.
403	3·877	Road.	455	5·440	Arable.
404	5·535	Pasture.	456	5·500	Arable.
405	1·507	Pasture.	457	6·225	Arable.
406	2·525	Houses, gardens, &c.	458	4·129	Arable.
407	7·591	Road.	459	4·735	Pasture.
408	1·025	Pasture.	460	5·593	Arable.
409	1·024	Houses, gardens, &c.	461	6·707	Arable.
410	2·645	Arable.	462	5·062	Arable.
411	1·563	Arable.	463	·293	Road.
412	·928	Houses, gardens, &c.	464	·232	Houses, garden, &c.
413	·678	Arable.	465	·205	Stackyard.
414	·684	Houses, gardens, &c.	466	3·748	Pasture.
415	2·455	Pasture.	467	6·402	Arable.
416	5·051	Pasture.	468	9·086	Arable.
417	4·422	Pasture and trees.	469	5·531	Arable.
418	4·422	Pasture.	470	·390	Pasture, sheds, &c.
419	5·193	Arable.	471	4·948	Arable.
420	6·177	Pasture.	472	4·212	Arable.
421	4·343	Arable and wood.	473	2·558	Road.
422	5·235	Pasture.	474	7·339	Arable and trees.
423	·285	House and gardens.	475	4·604	Pasture.
424	7·526	Pasture.	476	2·669	Pasture and trees.
425	5·450	Arable.	477	2·832	Pasture.
426	5·456	Pasture.	478	4·723	Arable.
427	·219	Railway.	479	4·112	Pasture.
428	·403	Pasture.	480	7·523	Arable.
429	6·565	Pasture.	481	4·598	Pasture.
430	4·551	Pasture.	482	6·245	Pasture.
431	3·869	Pasture.	483	3·829	Pasture.
432	·352	Garden and pasture.	484	5·808	Pasture.
433	2·467	Arable.	485	7·910	Arable.
434	7·987	Arable.	486	3·420	Pasture.

No. on Plan.	Area in Acres.	Remarks.	No. on Plan.	Area in Acres.	Remarks.
487	6·316	Pasture and trees.	493	9·911	Pasture and trees.
488	9·173	Pasture and trees.	494	4·443	Pasture, &c.
489	6·972	Arable.	495	3·996	Pasture, &c.
490	5·665	Pasture.		1738·695	
491	4·021	Pasture.			
492	6·509	Pasture and trees.			

RECAPITULATION.

1661·020	Land.
43·033	Roads.
34·301	Railways.
·341	Water.
1738·695	Total area of the Parish and Township of Blackwell, in the County of Derby.

INDEX TO PLACES

IN THE

PARISH OF BLACKWELL.

COUNTY OF DERBY.

Name of Place.	No. of Sheet. 6-inch scale.	No. of Sheet. 25·344 in. scale.
Blackwell -	XXXVI.	5
Blackwell Colliery	XXXV.	8
Diminsdale Colliery	XXXVI.	1
Green Terrace -	"	"
Hall - - -	"	"
Hilltop - -	XXXV.	8
Hillcote Hall -	XXXVI.	5
Hillcote - -	"	"
Midland Railway (Blackwell Branch)	XXXV. XXXVI.	8 5
Midland Railway (Teversall Branch)	XXXV. XXXVI.	4, 8 1
Newton Wood -	XXXI. XXXVI.	13 1
Newtonwood Lodge	"	"
Newton - -	"	"
Newton Green -	XXXVI.	1
Normanton Brook -	XXXV. XXXVI.	8 5
Park Mill (Corn) -	XXXV.	8
Pasturehouse -	XXXVI.	5
Prospect Place -	"	1
Redbarn - -	"	"
Scanderlands -	XXXV.	8
School (Boys and Girls) - -	XXXVI.	5
St. Werburgh's Church (Vicarage) - -	"	"
Vicarage - -	"	"
Westhouse -	XXXV.	8

LONDON:
Printed by George E. Eyre and William Spottiswoode,
Printers to the Queen's most Excellent Majesty.
For Her Majesty's Stationery Office.

DEPÔTS FOR THE SALE OF ORDNANCE MAPS, &c.

ENGLAND AND WALES.

1, Saint Martin's Place, Charing Cross—LONDON.

SCOTLAND.

Ordnance Survey Office, Post-office Buildings—EDINBURGH.

IRELAND.

Ordnance Survey Office, Phœnix Park—DUBLIN.

ORDNANCE SURVEY OF ENGLAND.

BOOK OF REFERENCE TO THE PLAN

OF THE

PARISH OF BOLSOVER

(HUNDRED OF SCARSDALE),

IN THE

COUNTY OF DERBY,

CONTAINING 5721·041 ACRES.

MAJOR-GENERAL JOHN CAMERON, C.B., R.E., F.R.S.,
DIRECTOR-GENERAL OF THE ORDNANCE SURVEY.

LONDON:
PRINTED BY GEORGE E. EYRE AND WILLIAM SPOTTISWOODE,
PRINTERS TO THE QUEEN'S MOST EXCELLENT MAJESTY.
FOR HER MAJESTY'S STATIONERY OFFICE.

1876.

Price Two Shillings.

ORDNANCE SURVEY OF ENGLAND.

BOOK OF REFERENCE TO THE PLAN

OF THE

PARISH OF BOLSOVER

(HUNDRED OF SCARSDALE),

IN THE

COUNTY OF DERBY,

CONTAINING 5721·041 ACRES.

MAJOR-GENERAL JOHN CAMERON, C.B., R.E., F.R.S.,
DIRECTOR-GENERAL OF THE ORDNANCE SURVEY.

LONDON:
PRINTED BY GEORGE E. EYRE AND WILLIAM SPOTTISWOODE,
PRINTERS TO THE QUEEN'S MOST EXCELLENT MAJESTY.
FOR HER MAJESTY'S STATIONERY OFFICE.

1876.

Price Two Shillings.

[7412.—50.—10/76.]

ORDNANCE SURVEY OF ENGLAND

PARISH OF BOLSOVER & Do. *(Det.)*

DERBYSHIRE

INDEX TO THE SHEETS

Published on the Scale of $\frac{1}{2500}$ *or 25·344 Inches to a Mile*

EXPLANATORY REMARKS.

The scale of the Parish Plans is the 1-2500th of the actual length on the ound, and is equal to 25·344 inches to a mile, or 3·157 chains to an inch, ich is very approximately equal to one square inch to one acre, the square of 018 inch being equal to one acre.

The length of each sheet is 1½ miles, and the width 1 mile, the area of each eet is therefore 960 acres.

Each enclosure has a reference number to the area which is given in this Book.

The Braces (ʃ) on the plans are to indicate that the spaces so braced are inded under the same reference number.

The Altitudes in feet above the Mean Level of the Sea are written thus—31·4.

The Scale of the Plans of the County is 6 inches to a mile, and each sheet conins the same area as 16 sheets of the Parish Plans. There is therefore a double ference number to each sheet, as VI. 9., the Roman Numerals referring to the ounty Plans, the Arabic Figures to the Parish Plans.

The dimensions of the sheets on the Six-inch scale being four miles by six miles e area is twenty-four square miles, equal to 15,360 acres.

he following are the characters employed on the Ordnance Plans on the Scales of 1-2500, and 6 inches to a mile :—

ounty Names	C	Hundreds or Wards	W
arishes	P	Townships	T
xtra Parochial	E	Division of Townships	T

Antiquities ..... ROMAN / Druidical or Saxon / Norman or Subsequent

The descriptions of the boundaries are shown by the following initials :—

Centre of Stream	*C.S.*	Centre of Fence	*C.F.*
Centre of Road	*C.R.*	Top of Cop	*T.C.*
Side of Stream or Drain	*S.S.* or *S.D.*	Centre of Wall	*C.W.*
Root of Hedge	*R.H.*	Defaced	*Def.*
Face of Wall	*F.W.*	Track of Stream	*T.S.*

Undefined ..... *Und.*

Where a change occurs in the boundaries, the symbol [o—o] is used to show the part at which the change takes place.

Published on the Scale of 1/2500 or 25·344 Inches to a Mile

N.B.—To convert Decimal Fractions of an Acre into Roods and Perches, multiply the decimal first by 4 and then by 40, preserving the same number of decimals in the product.

Examples—

			Acres.				Acres.
			633·357				527·013
			4				4
			1·428				·052
			40				40
A.	R.	P.	17·120	A.	R.	P.	2·080
633	1	17		527	0	2	

TABLE

FOR CONVERTING DECIMAL PARTS OF AN ACRE INTO ROODS AND PERCHES.

Perch.	0 Rood.	1 Rood.	2 Roods.	3 Roods.	Perch.	0 Rood.	1 Rood.	2 Roods.	3 Roods.
0	·000	·250	·500	·750	21	·131	·381	·631	·881
1	·006	·256	·506	·756	22	.137	·387	·637	·887
2	·012	·262	·512	·762	23	·144	·394	·644	·894
3	·019	·269	·519	·769	24	·150	·400	·650	·900
4	·025	·275	·525	·775	25	·156	·406	·656	·906
5	·031	·281	·531	·781	26	·162	·412	·662	·912
6	·037	·287	·537	·787	27	·169	·419	·669	·919
7	·044	·294	·544	·794	28	·175	·425	·675	·925
8	·050	·300	·550	·800	29	·181	·431	·681	·931
9	·056	·306	·556	·806	30	·187	·437	·687	·937
10	·062	·312	·562	·812	31	·194	·444	·694	·944
11	·069	·319	·569	·819	32	·200	·450	·700	·950
12	·075	·325	·575	·825	33	·209	·456	·706	·956
13	·081	·331	·581	.831	34	·212	·462	·712	·962
14	·087	·337	·587	·837	35	·216	·469	·719	·969
15	·094	·344	·594	·844	36	·225	·475	·725	·975
16	·100	·350	·600	·850	37	·231	·481	·731	·981
17	·106	·356	·606	·856	38	·237	·487	·737	·987
18	·112	·362	·612	·862	39	·244	·494	·744	·994
19	.119	·369	·619	·869	40	·250	·500	·750	1·000
20	·125	·375	·625	·875					

PARISH OF BOLSOVER,

IN THE

COUNTY OF DERBY—(EASTERN DIVISION).

HUNDRED OF SCARSDALE.

No. on Plan.	Area in Acres.	Remarks.
TOWNSHIP OF BOLSOVER.		
1	10·158	Arable, &c.
2	·200	Wood, &c.
3	10·571	Arable, &c.
4	·559	Wood, &c.
5	8·259	Arable, &c.
6	15·053	Pasture, &c.
7	3·085	Railway.
8	8·098	Arable.
9	11·261	Arable.
10	15·182	Arable.
11	8·099	Arable.
12	2·330	Road.
13	9·244	Arable, &c.
14	19·787	Arable, &c.
15	9·730	Arable.
16	2·076	Pasture, &c.
17	6·960	Arable, &c.
18	9·284	Arable.
19	·142	House, yard, &c.
20	9·800	Arable.
21	23·341	Arable, &c.
22	5·620	Arable, &c.
23	6·271	Pasture, &c.
24	1·210	Pasture.
25	·109	Houses, garden, &c.
26	5·685	Arable.
27	2·246	Pasture, &c.
28	6·393	Pasture, &c.
29	2·386	Pasture, &c.
30	8·508	Arable.
31	8·080	Arable.
32	2·836	Arable.
33	6·618	Arable, &c.
34	7·190	Arable.
35	6·677	Arable, &c.
36	2·266	Pasture.
37	4·045	Pasture.
38	·467	Pasture, &c.
39	2·875	Houses, yards, &c.
40	2·998	Pasture.
41	·123	Arable, &c.
42	·085	Arable, &c.
43	6·697	Arable, &c.
44	5·345	Arable, &c.
45	1·946	Arable, &c.
46	·116	Wood, &c.
47	2·032	Arable.
48	1·659	Arable, &c.
49	1·211	Arable, &c.
50	1·339	Arable, &c.
51	·212	Road.
52	3·576	Arable.
53	7·210	Arable, &c.
54	3·523	Arable.
55	2·560	Arable.
56	1·250	Arable.
57	2·788	Arable.
58	1·252	Arable.
59	1·020	Arable.
60	1·503	Arable.
61	8·148	Pasture, &c.
62	2·863	Arable.
63	8·427	Arable, &c.
64	4·333	Arable, &c.
65	·248	Pasture, &c.
66	·445	Wood, &c.
67	6·991	Arable, &c.
68	7·441	Arable, &c.
69	2·750	Road.
70	10·298	Arable, &c.
71	7·898	Arable.
72	7·984	Arable, &c.
73	8·722	Arable, &c.
74	7·773	Arable, &c.
75	3·858	Arable.
76	6·147	Arable.

No. on Plan.	Area in Acres.	Remarks.	No. on Plan.	Area in Acres.	Remarks.
77	3·149	Arable.	129	5·451	Pasture.
78	4·743	Arable.	130	3·467	Arable.
79	2·441	Arable.	131	3·068	Arable.
80	1·731	Arable.	132	3·636	Arable, &c.
81	2·601	Pasture, &c.	133	6·444	Arable.
82	3·327	Arable.	134	·094	Road.
83	3·976	Arable, &c.	135	8·089	Arable, &c.
84	1·530	Arable, &c.	136	3·659	Pasture, &c.
85	3·267	Arable.	137	·834	Houses, garden, &c.
86	2·550	Pasture, &c.	138	2·068	Wood, &c.
87	1·189	Arable.	139	·451	House, garden, &c.
88	1·172	Arable.	140	·250	Pasture, &c.
89	1·392	Arable.	141	·385	Road.
90	1·182	Arable.	142	·475	House, gardens, &c.
91	·079	Houses and garden.	143	2·096	Arable, &c.
92	1·415	Arable.	144	·069	Houses, garden, &c.
93	1·332	Arable.	145	1·362	Pasture, &c.
94	4·519	Arable.	146	·619	House and garden.
95	1·350	Houses, orchards, &c.	147	5·612	Arable, &c.
96	6·619	Arable, &c.	148	1·358	Arable.
97	10·422	Arable.	149	4·274	Arable.
98	5·265	Arable, &c.	150	6·152	Arable.
99	3·702	Arable.	151	·492	Houses, orchard, &c.
100	4·624	Arable, &c.	152	1·424	Arable, &c.
101	5·541	Pasture, &c.	153	4·872	Pasture, &c.
102	·298	Pasture, &c.	154	3·799	Arable.
103	4·344	Pasture.	155	1·954	Arable.
104	3·609	Pasture, &c.	156	3·437	Arable.
105	10·151	Arable, &c.	157	9·079	Arable, &c.
106	8·496	Pasture, &c.	158	9·011	Pasture.
107	6·745	Road.	159	5·156	Arable.
108	·297	Houses, gardens, &c.	160	4·043	Arable, &c.
109	2·590	Arable, &c.	161	2·045	Pasture, &c.
110	4·595	Arable.	162	2·355	Pasture, &c.
111	3·052	Arable.	163	4·050	Arable.
112	3·503	Arable.	164	2·255	Arable.
113	·650	Houses, orchard, &c.	165	6·453	Arable.
114	2·446	Arable, &c.	166	6·893	Arable.
115	5·812	Arable.	167	2·292	Arable.
116	1·340	Road.	168	3·476	Arable, &c.
117	2·553	Arable.	169	·796	Arable.
118	·860	Arable, &c.	170	1·838	Arable.
119	1·418	Pasture.	171	·479	Houses, orchard, &c.
120	1·185	Arable, &c.	172	6·110	Road.
121	3·760	Arable, &c.	173	·411	House, orchard, &c.
122	1·182	Arable.	174	2·712	Arable, &c.
123	4·817	Arable.	175	5·174	Arable.
124	1·893	Houses, orchard, &c.	176	2·848	Arable.
125	·654	Pasture.	177	3·106	Arable, &c.
126	2·227	Arable.	178	10·588	Arable, &c.
127	3·212	Houses, orchards, &c.	179	1·454	Wood.
128	4·195	Arable.	180	3·061	Houses, orchards, &c.

No. on Plan.	Area in Acres.	Remarks.	No. on Plan.	Area in Acres.	Remarks.
181	3·476	Arable, &c.	233	5·623	Arable, &c.
182	4·338	Arable.	234	·740	Houses, orchard, &c.
183	6·650	Arable.	235	3·050	Pasture, &c.
184	9·372	Arable.	236	7·246	Arable, &c.
185	1·315	Road.	237	3·052	Arable, &c.
186	4·071	Arable.	238	3·545	Arable.
187	6·338	Arable.	239	6·743	Pasture, &c.
188	3·475	Arable.	240	6·023	Arable.
189	3·534	Arable, &c.	241	3·644	Arable, pasture, &c.
190	3·455	Arable.	242	3·360	Pasture, &c.
191	3·393	Arable, &c.	243	2·215	Arable.
192	2·880	Arable.	244	·189	Wood.
193	3·631	Arable.	245	6·962	Arable, &c.
194	2·908	Pasture.	246	6·625	Arable, &c.
195	·579	Houses, garden, &c.	247	1·470	Pasture, &c.
196	2·076	Pasture, &c.	248	2·411	Arable, &c.
197	2·487	Pasture, &c.	249	7·901	Arable.
198	·352	Rough pasture, &c.	250	4·016	Pasture.
199	9·276	Arable.	251	2·155	Arable, &c.
200	2·230	Pasture.	252	5·038	Arable.
201	9·472	Arable.	253	2·386	Arable, &c.
202	2·272	Pasture.	254	14·412	Arable, &c.
203	2·491	Pasture.	255	4·116	Arable.
204	·580	Road.	256	6·572	Arable, &c.
205	4·930	Arable.	257	10·175	Arable.
206	·541	Wood.	258	·721	Arable.
207	10·822	Arable, &c.	259	1·782	Arable.
208	6·865	Arable.	260	1·779	Houses, garden, &c.
209	16·532	Arable, &c.	261	2·128	Arable.
210	8·384	Arable, &c.	262	5·873	Arable, &c.
211	7·579	Arable.	263	8·958	Pasture, &c.
212	3·559	Road.	264	10·268	Pasture.
213	5·219	Arable.	265	10·730	Arable.
214	6·963	Arable.	266	9·797	Arable.
215	3·235	Pasture, &c.	267	12·478	Pasture, &c.
216	4·231	Pasture, &c.	268	11·254	Arable.
217	1·794	Pasture, &c.	269	9·340	Pasture.
218	4·913	Arable, &c.	270	3·518	Arable.
219	2·724	Arable.	271	·919	Pasture.
220	2·477	Arable, &c.	272	5·292	Arable, &c.
221	2·613	Arable, &c.	273	6·326	Arable, &c.
222	2·994	Arable.	274	10·545	Arable, &c.
223	2·016	Arable, pasture, &c.	275	2·718	Railway.
224	8·300	Pasture, &c.	276	17·465	Arable.
225	2·606	Pasture, &c.	277	13·214	Arable, &c.
226	1·133	Pasture, &c.	278	14·124	Arable, &c.
227	·522	Houses, garden, &c.	279	5·314	Pasture.
228	·872	Arable, &c.	280	3·309	Pasture.
229	4·051	Pasture, &c.	281	2·895	Houses, orchard, &c.
230	2·540	Pasture, &c.	282	1·568	Houses, gardens, &c.
231	4·552	Arable, &c.	283	5·893	Road.
232	1·495	Pasture.	284	1·571	Arable.

No. on Plan.	Area in Acres.	Remarks.	No. on Plan.	Area in Acres.	Remarks.
285	17·109	Arable.	336	3·165	Arable.
286	3·650	Arable, &c.	337	1·506	Houses, gardens, &c.
287	3·300	Pasture, &c.	338	7·571	Arable.
288	1·461	Houses, orchard, &c.	339	2·475	Arable.
289	7·008	Arable, &c.	340	6·269	Arable.
290	14·247	Arable, &c.	341	·279	Houses, garden, &c.
291	3·498	Arable, &c.	342	2·158	Arable.
292	8·518	Arable, &c.	343	3·567	Arable.
293	·112	Garden.	343a	1·929	Arable, &c.
294	14·377	Pasture, &c.	344	3·710	Arable.
295	7·561	Arable.	345	2·871	Arable, &c.
296	8·998	Arable.	346	·462	Houses, garden, &c.
297	3·326	Arable.	347	2·553	Arable.
298	5·890	Arable, &c.	348	1·844	Arable.
299	6·357	Arable.	349	1·961	Arable, pasture, &c.
300	4·613	Arable.	350	1·061	Arable.
301	3·008	Arable.	351	1·072	Arable.
302	·951	Pasture, &c.	352	3·166	Arable.
303	4·506	Arable.	353	5·194	Arable.
304	9·257	Arable, &c.	354	5·064	Arable.
305	6·372	Arable, &c.	355	5·677	Arable, &c.
306	8·362	Arable, &c.	356	3·486	Arable, &c.
307	7·452	Arable.	357	3·735	Arable, &c.
308	6·387	Arable.	358	·335	Rough pasture, &c.
309	3·345	Arable.	359	4·769	Pasture, &c.
310	3·578	Arable, &c.	360	3·339	Arable.
311	1·943	Arable.	361	5·381	Arable.
312	2·461	Brick and tile yard, &c.	362	5·529	Arable, &c.
			363	4·415	Arable.
313	1·899	Arable.	364	7·809	Arable.
314	·201	Houses, garden, &c.	365	6·217	Arable.
315	3·116	Arable.	366	10·842	Arable.
316	·539	Houses, garden, &c.	367	7·909	Arable.
317	2·066	Arable.	368	4·361	Arable.
318	2·402	Arable.	369	6·993	Arable, &c.
319	2·580	Arable.	370	6·980	Arable, &c.
320	6·431	Arable.	371	11·657	Arable, &c.
321	7·425	Arable.	372	·315	Houses, garden, &c.
322	2·959	Arable.	373	4·384	Arable, &c.
323	9·978	Arable, &c.	374	3·695	Arable.
324	4·065	Arable.	375	1·504	Arable, &c.
325	20·324	Arable, &c.	376	13·923	Pasture, &c.
326	6·888	Arable.	377	2·115	Arable.
327	7·838	Arable.	378	4·946	Arable.
328	22·265	Arable.	379	5·735	Arable, &c.
329	17·891	Arable.	380	2·838	Pasture, &c.
330	17·352	Arable, &c.	381	3·051	Arable.
331	14·340	Arable, &c.	382	·559	Houses, orchard, &c.
332	17·430	Arable, &c.	383	1·162	Arable.
333	3·633	Arable.	384	1·863	Arable.
334	·513	Wood.	385	11·777	Road.
335	·382	Pasture.	386	2·280	Arable.

No. on Plan.	Area in Acres.	Remarks.	No on Plan.	Area in Acres.	Remarks.
387	2·013	Arable.	439	1·126	Arable, &c.
388	2·030	Arable.	440	5·421	Arable, &c.
389	1·120	Arable.	441	·810	Arable.
390	2·349	Arable.	442	7·842	Arable, &c.
391	1·968	Arable.	443	3·819	Arable.
392	2·642	Arable.	444	4·226	Arable, &c.
393	5·897	Arable.	445	3·424	Wood.
394	2·398	Arable.	446	·170	Road.
395	1·238	Arable.	447	13·009	Pasture, &c.
396	1·731	Road.	448	2·737	Wood.
397	1·221	Arable.	449	9·532	Arable.
398	1·260	Pasture.	450	13·507	Arable.
399	1·248	Pasture.	451	5·084	Arable, &c.
400	2·746	Arable, &c.	452	6·136	Arable.
401	1·799	Arable, &c.	453	3·930	Arable.
402	1·479	Arable, &c.	454	15·944	Arable.
403	3·743	Pasture, &c.	455	10·037	Arable, &c.
404	7·753	Pasture.	456	10·755	Arable, &c.
405	·440	Wood, &c.	457	5·581	Pasture, &c.
406	6·262	Pasture, &c.	458	7·887	Arable.
407	4·344	Arable.	459	3·657	Pasture, &c.
408	3·287	Arable.	460	2·685	Arable.
409	3·109	Arable, &c.	461	1·844	Wood, &c.
410	7·464	Road.	462	4·531	Arable, &c.
411	·106	Houses and yard.	463	11·254	Pasture, &c.
412	3·388	Arable.	464	·901	Arable.
413	2·369	Arable.	465	9·622	Arable.
414	1·577	Arable.	466	·386	Houses, gardens, &c.
415	1·701	Arable.	467	1·829	Arable, &c.
416	11·562	Arable.	468	·206	Houses, garden, &c.
417	14·108	Arable.	469	7·423	Arable, &c.
418	5·083	Arable, &c.	470	1·573	Arable.
419	2·379	Arable.	471	1·942	Arable, &c.
420	12·535	Pasture, &c.	472	10·921	Arable.
421	4·169	Arable.	473	9·335	Arable.
422	6·288	Arable, &c.	474	11·353	Arable.
423	8·504	Arable.	475	3·235	Pasture, &c.
424	2·737	Arable.	476	5·944	Arable, &c.
425	6·708	Arable, &c.	477	7·176	Pasture, &c.
426	6·730	Arable.	478	3·204	Pasture, &c.
427	6·455	Arable, &c.	479	6·141	Arable, &c.
428	5·001	Arable, &c.	480	8·824	Arable, &c.
429	2·911	Arable.	481	7·867	Arable.
430	6·129	Arable, &c.	482	5·467	Arable.
431	·109	Road.	483	4·985	Arable.
432	·724	Arable.	484	5·270	Arable.
433	·910	Arable.	485	·153	Road.
434	·520	Houses, gardens, &c.	486	4·449	Arable.
435	1·214	Arable.	487	6·145	Arable.
436	1·035	Arable.	488	8·596	Arable.
437	2·879	Arable.	489	·085	Arable.
438	3·264	Arable, &c.	490	14·497	Arable.

No. on Plan.	Area in Acres.	Remarks.	No. on Plan.	Area in Acres.	Remarks.
491	23·300	Arable.	542	1·234	Pasture.
492	5·976	Arable, &c.	543	4·950	Arable.
493	5·983	Arable.	544	1·590	Road.
494	7·200	Arable.	545	10·409	Arable.
495	9·010	Arable.	546	6·733	Arable.
496	7·840	Arable.	547	5·995	Arable.
497	7·666	Arable.	548	7·304	Arable.
498	8·793	Arable.	549	6·488	Arable.
499	11·999	Arable.	550	6·132	Arable.
500	11·982	Arable, &c.	551	5·771	Arable.
501	14·727	Arable, &c.	552	8·501	Pasture, &c.
502	10·329	Arable, &c.	553	4·641	Arable, &c.
503	·099	Pasture, &c.	554	4·307	Pasture.
504	17·591	Arable, &c.	555	1·321	Pasture.
505	8·184	Arable.	556	4·031	Arable.
506	6·817	Arable, &c.	557	5·013	Arable, &c.
507	3·689	Arable, &c.	558	5·337	Arable.
508	1·598	Arable, &c.	559	8·874	Pasture, &c.
509	·970	Arable, &c.	560	4·907	Arable, &c.
510	1·549	Arable.	561	4·572	Arable.
511	1·735	Arable, &c.	562	3·564	Arable, &c.
512	·828	Orchard.	563	4·620	Arable.
513	3·820	Arable, &c.	564	4·918	Pasture, &c.
514	8·841	Arable, &c.	565	2·271	Arable.
515	·305	Road.	566	6·478	Pasture, &c.
516	4·814	Arable.	567	3·733	Arable, &c.
517	4·877	Road.	568	2·992	Arable, &c.
518	8·424	Arable, &c.	569	1·796	Pasture, &c.
519	6·826	Arable, &c.	570	2·861	Pasture, &c.
520	6·496	Arable, &c.	571	6·015	Arable, &c.
521	8·534	Arable, &c.	572	2·536	Arable, &c.
522	·469	Road.	573	7·926	Arable, &c.
523	10·474	Arable, &c.	574	2·814	Pasture, &c.
524	7·728	Arable, &c.	575	7·337	Pasture, marsh, &c.
525	3·666	Arable, &c.	576	1·634	Arable.
526	2·232	Arable.	577	7·632	Pasture, &c.
527	·695	Arable.	578	11·730	Arable.
528	·689	Arable, &c.	579	4·892	Arable, &c.
529	3·039	Arable.	580	8·058	Pasture, &c.
530	1·869	Arable.	581	6·401	Arable.
530a	1·451	Arable.	582	12·996	Arable.
531	2·468	Arable.	583	·774	Pasture, &c.
532	1·707	Arable.	584	2·585	Arable.
533	6·565	Arable.	585	8·911	Pasture, &c.
534	6·639	Arable.	586	4·203	Arable, &c.
535	7·939	Arable.	587	2·986	Arable, &c.
536	7·832	Arable.	588	·139	Pasture.
537	7·192	Arable.	589	7·920	Arable.
538	8·068	Arable.	590	6·330	Arable.
539	3·102	Arable, &c.	591	4·466	Arable, &c.
540	1·526	Pasture, &c.	592	5·681	Arable, &c.
541	·322	Houses, garden, &c.	593	2·248	Arable.

No. on Plan.	Area in Acres.	Remarks.	No. on Plan.	Area in Acres.	Remarks.
594	3·113	Arable.	646	·601	Arable, &c.
595	1·216	Arable.	647	·757	Arable.
596	5·469	Arable.	648	3·042	Arable, &c.
597	3·560	Arable.	649	1·147	Arable.
598	4·245	Arable, &c.	650	5·522	Arable, &c.
599	1·112	Arable.	651	·970	Arable.
600	·163	Pasture.	652	4·480	Arable.
601	5·873	Arable, &c.	653	3·677	Arable, &c.
602	·232	Road.	654	6·733	Arable, &c.
603	10·472	Arable.	655	12·322	Arable.
604	3·265	Arable.	656	4·927	Arable, &c.
605	2·629	Arable.	657	3·884	Arable, &c.
606	·164	Arable.	658	3·023	Arable.
607	·836	Road.	659	2·792	Arable.
608	1·115	Arable.	660	4·603	Road.
609	1·884	Arable.	661	4·036	Arable.
610	7·113	Arable.	662	3·242	Arable.
611	6·331	Arable.	663	·538	Road.
612	4·957	Arable, &c.	664	9·984	Arable.
613	3·948	Arable.	665	4·677	Arable.
614	4·272	Arable, &c.	666	1·872	Arable.
615	5·288	Arable, &c.	667	5·621	Arable, &c.
616	1·869	Arable.	668	1·253	Houses, orchard, &c.
617	·247	Houses, orchard, &c.	669	·878	Arable, &c.
618	·794	House, orchard, &c.	670	4·240	Arable, &c.
619	·373	Road.	671	5·001	Arable.
620	·446	Pasture, &c.	672	1·884	Arable.
621	3·400	Road.	673	3·835	Arable.
622	·333	House, gardens, &c.	674	3·412	Arable, &c.
623	·771	Arable, &c.	675	4·702	Arable, &c.
624	1·386	Houses, orchard, &c.	676	6·425	Arable.
625	5·176	Arable, &c.	677	8·219	Orchard, &c.
626	·406	Pasture, &c.	678	1·672	Pasture, &c.
627	7·054	Arable.	679	·681	Houses, gardens, &c.
628	3·277	Arable.	680	·587	Pasture.
629	3·158	Arable.	681	1·306	Houses, gardens, &c.
630	·201	Wood.	682	·792	Arable, &c.
631	2·719	Arable.	683	·116	Houses, garden, &c.
632	4·322	Arable, &c.	684	1·709	Arable, &c.
633	5·483	Arable, &c.	685	·809	Road.
634	6·057	Arable, &c.	686	1·620	Arable, &c.
635	3·373	Arable.	687	2·030	Arable.
636	·672	Houses, gardens, &c.	688	·335	Arable, &c.
637	·657	Houses, gardens, &c.	689	1·254	Rough pasture, &c.
638	2·084	Arable.	690	2·532	Arable.
639	1·933	Arable.	691	1·278	Arable.
640	·234	Houses, garden, &c.	692	2·536	Arable, &c.
641	1·018	Arable.	693	·889	Arable.
642	·657	Arable.	694	1·058	Arable.
643	1·288	Houses, gardens, &c.	695	·149	Gardens, &c.
644	1·156	Arable, &c.	696	4·815	Arable.
645	1·319	Pasture.	697	4·915	Arable.

No. on Plan.	Area in Acres.	Remarks.	No. on Plan.	Area in Acres.	Remarks.
698	5·451	Arable.	750	3·079	Arable.
699	6·144	Arable.	751	2·695	Arable.
700	3·868	Arable.	752	4·238	Arable.
701	3·913	Arable, &c.	753	9·159	Arable.
702	4·541	Arable.	754	5·464	Arable.
703	2·251	Arable.	755	2·458	Arable, &c.
704	1·953	Arable.	756	5·853	Arable.
705	2·083	Arable.	757	4·459	Arable.
706	3·090	Arable.	758	6·828	Arable.
707	4·021	Arable, &c.	759	8·345	Arable.
708	4·529	Arable.	760	3·429	Arable, &c.
709	4·968	Arable.	761	2·691	Orchard, &c.
710	4·130	Arable, &c.	762	6·258	Arable.
711	3·615	Arable.	763	5·870	Arable.
712	2·629	Houses, garden, &c.	763a	·740	Road.
713	1·555	Arable.	764	·967	Houses, stackyard, &c.
714	4·811	Arable.			
715	4·324	Arable, &c.	765	1·532	Arable.
716	3·610	Arable, &c.	766	12·744	Arable, &c.
717	·141	Road.	767	7·615	Arable.
718	2·572	Road.	768	10·947	Arable, &c.
719	4·051	Arable.	769	3·490	Wood, &c.
720	3·771	Arable.	770	3·706	Houses, ornamental ground, &c.
721	3·212	Arable.			
722	3·210	Arable.	771	1·680	Ornamental ground.
723	13·766	Pasture, &c.	772	2·407	Ornamental ground.
724	4·118	Arable, &c.	773	·961	Rough pasture, &c.
725	1·468	Arable, &c.	774	4·107	Arable, &c.
726	3·057	Arable, &c.	775	·507	Arable.
727	1·951	Garden.	776	·469	Arable.
728	4·454	Arable.	777	·297	Arable.
729	1·128	Arable, &c.	778	·514	Arable, &c.
730	3·263	Arable, &c.	779	1·349	Arable, &c.
731	·711	Arable.	780	·437	Arable, &c.
732	·321	Houses, gardens, &c.	781	1·264	Pasture, &c.
733	8·214	Arable.	782	·247	Orchard and garden.
734	·128	Garden.	783	·536	Arable.
735	3·183	Arable, &c.	784	·293	Arable.
736	1·319	Arable.	785	1·904	Allotment gardens.
737	·597	Orchard.	786	1·928	Arable.
738	·734	Arable, &c.	787	2·022	Arable, &c.
739	1·900	Arable, &c.	788	·318	Houses, gardens, &c.
740	2·069	Arable.	789	·758	Allotment gardens.
741	·593	Road.	790	2·536	Arable.
742	1·480	Arable, &c.	791	1·018	Arable.
743	1·300	Arable.	792	·595	Houses, garden, &c.
744	1·731	Arable, &c.	793	4·525	Arable.
745	1·017	Arable.	794	3·340	Arable, &c.
746	·977	Houses, garden, &c.	795	1·875	Arable.
747	3·344	Arable, &c.	796	3·520	Arable.
748	1·867	Arable, &c.	797	7·065	Arable, &c.
749	·079	Garden.	798	2·391	Arable.

No. on Plan.	Area in Acres.	Remarks.	No. on Plan.	Area in Acres.	Remarks.
799	1·731	Arable, &c.	850	9·536	Arable, &c.
800	2·173	Arable.	851	8·658	Arable, &c.
801	1·091	Road.	852	2·055	Arable, &c.
802	4·833	Arable.	853	1·994	Arable, &c.
803	2·415	Arable.	854	1·811	Arable.
804	1·874	Arable.	855	·286	Orchard, &c.
805	3·170	Arable.	856	1·912	Rough pasture, &c.
806	16·668	Arable, &c.	857	2·692	Rough pasture, &c.
807	·286	Road.	858	3·382	Allotment gardens.
808	11·138	Arable.	859	7·326	Pasture, &c.
809	5·018	Arable.	860	5·293	Arable.
810	2·447	Arable.	861	4·062	Arable.
811	2·217	Arable.	862	5·268	Arable.
812	2·071	Allotment gardens.	863	5·078	Arable.
813	2·135	Arable.	864	2·617	Arable.
814	·487	Pasture, &c.	865	2·564	Arable.
815	2·200	Arable.	866	5·275	Arable, &c.
816	2·982	Rough pasture, &c.	867	2·532	Arable.
817	·667	Arable.	868	2·747	Arable.
818	2·984	Church and graveyard.	869	2·718	Arable, &c.
			870	1·969	Arable, &c.
819	·898	Arable, &c.	871	3·209	Arable, &c.
820	2·436	Allotment gardens.	872	5·358	Arable.
821	4·158	Arable.	873	3·978	Arable, &c.
822	9·704	Arable.	874	3·754	Arable.
823	4·009	Arable.	875	3·025	Road.
824	4·617	Arable.	876	·390	Stackyard and garden.
825	·758	Arable.			
826	·376	Garden.	877	·371	Houses, yards, &c.
827	·223	Road.	878	·757	Pasture.
828	·851	Arable.	879	6·382	Arable.
829	1·237	Arable.	880	4·964	Pasture.
830	5·375	Arable.	881	6·782	Arable.
831	2·783	Arable.	882	6·927	Arable.
832	4·359	Arable.	883	1·698	Road.
833	4·857	Arable.	884	11·675	Arable, &c.
834	4·033	Arable.	885	12·478	Arable, &c.
835	6·697	Arable, &c.	886	4·221	Arable.
836	4·109	Road.	887	12·186	Arable, &c.
837	4·101	Arable.	888	14·170	Arable, &c.
838	5·288	Arable.	889	12·756	Arable, &c.
839	4·065	Arable.	890	14·504	Arable, &c.
840	5·477	Arable.	891	12·924	Arable.
841	4·927	Arable.	892	9·362	Arable, &c.
842	5·202	Arable.	893	5·055	Arable, &c.
843	·705	Arable.	894	4·758	Arable, &c.
844	13·041	Arable.	895	2·571	Arable.
845	4·062	Arable.	896	·393	Arable, &c.
846	1·841	Road.	897	·238	Houses, garden, &c.
847	2·648	Arable, &c.	898	8·004	Arable.
848	5·423	Arable.	899	8·380	Arable.
849	9·266	Arable, &c.	900	·139	Arable.

No. on Plan.	Area in Acres.	Remarks.	No. on Plan.	Area in Acres.	Remarks.
901	9·963	Arable.	952	·295	Wood, &c.
902	10·672	Arable, &c.	953	1·498	Stackyard, pasture, &c.
903	15·890	Arable.			
904	14·772	Road.	954	1·038	Pasture.
905	4·605	Quarry, rough pasture, &c.	955	·491	Road.
			956	4·824	Arable.
906	24·284	Wood, &c.	957	6·076	Arable.
907	1·793	Arable, &c.	958	13·303	Arable.
908	4·216	Arable.	959	9·852	Arable.
909	1·333	Wood, &c. (part of).	960	7·849	Wood, &c.
910	1·859	Wood.	961	7·081	Railway.
911	16·104	Arable, &c.	962	10·474	Arable, &c.
912	16·091	Arable.	963	8·963	Arable, &c.
913	3·135	Arable.	964	12·962	Pasture.
914	3·651	Arable.	965	·781	Pasture, &c.
915	4·991	Pasture.	966	10·227	Arable.
916	15·033	Arable.	967	2·487	Wood, &c.
917	12·052	Arable.	968	·922	Marsh, &c.
918	16·912	Arable, &c.	969	2·480	Pasture.
919	11·225	Arable.	970	3·286	Pasture.
920	6·136	Arable.	971	17·963	Arable, &c.
921	4·289	Arable.	972	12·700	Arable, &c.
922	2·806	Arable.	973	13·714	Arable, &c.
923	2·772	Arable.	974	36·953	Wood, &c.
924	5·114	Arable.	975	18·141	Wood, &c. (part of).
925	3·697	Arable.	976	12·831	Arable, &c.
926	9·829	Arable.	977	·950	Pond.
927	7·432	Arable.	978	·987	Houses, pasture, &c.
928	13·773	Arable.	979	·945	Rough pasture, &c.
929	·060	Arable.	980	·240	House, garden, &c.
930	3·952	Arable.	981	1·056	Wood, &c.
931	3·585	Arable, &c.	982	·844	Pasture.
932	8·773	Arable, &c.	983	2·357	Pasture, &c.
933	3·282	Arable.	984	7·496	Arable.
934	·145	Pasture.	985	9·285	Arable.
935	7·262	Arable.	986	7·764	Arable.
936	9·007	Arable.	987	7·313	Arable.
937	11·101	Arable.	988	16·868	Arable, &c.
938	5·924	Arable.	989	14·499	Arable.
939	3·970	Arable.	990	13·601	Arable, &c.
940	9·267	Arable, &c.	991	12·449	Arable, &c.
941	2·080	Houses, orchard, &c.	992	7·275	Arable, &c.
942	4·008	Arable, &c.	993	10·165	Arable, &c.
943	3·461	Arable, &c.	994	5·749	Pasture, &c.
944	12·093	Arable.	995	6·498	Arable.
945	3·454	Houses, orchard, &c.	996	·468	Arable.
946	1·674	Pasture, &c.	997	·313	Road (part of).
947	4·745	Houses, orchards, &c.	998	4·904	Arable.
948	·404	House, gardens, &c.	999	·620	Arable, &c.
949	1·916	Pasture, &c.	1000	2·824	Houses, arable, &c.
950	·151	House, gardens, &c.	1001	1·880	Pasture, &c.
951	1·508	Houses, gardens, &c.	1002	2·484	Pasture, &c.

No. on Plan.	Area in Acres.	Remarks.
1003	8·539	Arable.
1004	3·749	Arable, &c.
1005	3·427	Arable, &c.
1006	3·897	Pasture, &c.
1007	7·252	Arable, &c.
1008	3·164	Arable, &c.
1009	1·279	Arable, &c.
1010	4·157	Arable, &c.
1011	2·913	Arable, &c.
1012	3·671	Arable, &c.
1013	3·223	Arable.
1014	1·685	Arable, &c.
1015	1·145	Arable.
1016	7·060	Arable.
1017	1·461	Arable, &c.
1018	3·942	Pasture, &c.
1019	3·329	Arable.
1020	·416	Road.
1021	5·874	Arable.
1022	3·937	Arable.
1023	3·956	Pasture.
1024	·489	Rough pasture, &c.
1025	·277	Pasture, &c.
1026	·128	Pasture.
1027	6·862	Arable.
1028	6·195	Arable, &c.
1029	4·692	Arable.
1030	5·593	Arable.
1031	5·150	Arable.
1032	2·555	Arable.
1033	6·602	Arable, &c.
1034	2·760	Orchard, &c.
1035	1·705	Arable, &c.
1036	1·397	Arable.
1037	·299	Road.
1038	2·285	Arable, &c.
1039	2·149	Arable.
1040	2·510	Arable.
1041	2·430	Arable, &c.
1042	3·076	Arable, &c.
1043	6·517	Pasture, &c.
1044	6·292	Pasture, &c.
1045	3·822	Pasture, &c.
1046	3·589	Pasture, &c.
1047	2·793	Pasture, &c.
1048	5·455	Pasture, &c.
1049	1·555	Arable, &c.
1050	4·056	Pasture.
1051	·835	Road.
1052	2·888	Arable.
1053	1·814	Arable, &c.
1054	·706	Gardens, &c.
1055	5·603	Arable.
1056	6·295	Arable.
1057	5·589	Arable.
1058	5·913	Arable.
1059	5·412	Arable.
1060	3·768	Arable.
1061	6·774	Arable.
1062	3·423	Arable.
1063	5·132	Arable, &c.
1064	9·343	Arable, &c.
1065	8·201	Road.
1066	12·000	Arable, &c.
	4908·099	Area of the numbered part of the Township.
	38·421	Town of Bolsover (unnumbered).
	4946·520	Total area of the Township.

RECAPITULATION.

4827·677	Land.
112·090	Roads.
5·803	Railways.
·950	Water.
4946·520	Area of the Township of Bolsover, and of the Parish of Bolsover, exclusive of the detached portion.

PARISH OF BOLSOVER (Detached).

TOWNSHIP OF GLAPWELL.

1	4·941	Arable, &c.
2	7·167	Arable, &c.
3	1·169	Wood (part of).
4	13·225	Pasture, &c.
5	2·739	Arable.
6	·389	Road.
7	1·070	Houses, orchard, &c.
8	·927	Arable and pasture.

No. on Plan.	Area in Acres.	Remarks.	No. on Plan.	Area in Acres.	Remarks.
9	6·543	Arable, &c.	61	2·578	Arable.
10	·172	Pasture, &c.	62	1·762	Arable.
11	4·674	Arable, &c.	63	1·591	Arable.
12	7·057	Arable, &c.	64	8·703	Arable.
13	6·073	Arable, &c.	65	2·932	Road.
14	3·224	Arable.	66	11·688	Arable, &c.
15	9·160	Arable, &c.	67	·507	Pond.
16	10·087	Arable, &c.	68	1·052	Arable.
17	11·089	Arable.	69	·967	Arable.
18	9·225	Pasture.	70	2·220	Pasture, &c.
19	10·431	Arable, &c.	71	21·272	Wood, &c.
20	·678	Pasture, &c.	72	2·798	Pasture.
21	1·965	Arable, &c.	73	1·684	Pasture.
22	5·189	Arable, &c.	74	·875	Wood, pasture, &c.
23	·197	Pond.	75	1·964	Pasture.
24	8·939	Arable, &c.	76	23·757	Ornamental ground, &c.
25	6·413	Arable, &c.			
26	6·220	Arable.	77	1·036	Pasture, &c.
27	5·484	Arable, &c.	78	·956	Pasture and orchard.
28	8·345	Wood, &c.	79	2·999	Houses, gardens, &c.
29	1·486	Road.	80	1·867	Ornamental ground, &c.
30	6·482	Arable.			
31	7·814	Arable, &c.	81	4·582	Arable, &c.
32	7·062	Arable, &c.	82	1·739	Arable.
33	5·074	Arable.	83	10·598	Ornamental ground, &c.
34	4·123	Arable.			
35	·118	Pond (part of).	84	·248	House, wood, &c.
36	1·331	Pasture, &c.	85	5·708	Arable, &c.
37	·192	Pasture, &c.	86	·476	Wood.
38	1·683	Road.	87	15·763	Arable, &c.
39	3·616	Arable, &c.	88	9·220	Arable, &c.
40	5·984	Pasture, &c.	89	10·077	Arable, &c.
41	7·721	Arable.	90	10·889	Arable, &c.
42	9·402	Arable, &c.	91	1·390	Wood, &c.
43	·326	Pond.	92	2·869	Pasture.
44	6·976	Arable, &c.	93	3·442	Pasture.
45	5·831	Arable, &c.	94	6·211	Pasture.
46	11·664	Pasture, &c.	95	1·430	Arable, &c.
47	13·338	Arable.	96	3·261	Arable.
48	11·831	Arable, &c.	97	4·058	Arable.
49	5·275	Arable, &c.	98	2·747	Arable.
50	5·480	Arable.	99	4·106	Arable.
51	·367	Wood.	100	4·128	Arable.
52	11·858	Arable.	101	·837	Pasture.
53	4·143	Arable.	102	1·550	Arable, &c.
54	9·810	Arable.	103	6·715	Arable, &c.
55	4·907	Arable.	104	1·291	Arable.
56	5·461	Wood, &c. (part of).	105	1·541	Arable.
57	·298	Wood.	106	·629	Arable.
58	5·106	Pasture.	107	3·143	Arable.
59	2·546	Arable.	108	6·033	Arable.
60	3·874	Arable.	109	5·569	Arable.

No. on Plan.	Area in Acres.	Remarks.
110	2·153	Arable.
111	5·045	Arable, &c.
112	10·988	Arable, &c.
113	9·424	Arable.
114	2·506	Road.
115	10·040	Arable.
116	7·992	Arable, &c.
117	5·693	Arable.
118	·317	Wood, &c.
119	1·931	Arable, &c.
120	2·065	Wood, &c.
121	9·143	Arable.
122	14·733	Pasture, &c.
123	3·576	Arable.
124	7·436	Arable, &c.
125	7·922	Arable.
126	4·341	Arable.
127	1·084	Road.
128	4·114	Arable.
129	6·780	Arable.
130	7·117	Arable.
131	7·572	Arable.
132	6·472	Arable.
133	7·352	Arable, &c.
134	3·110	Arable, &c.
135	8·978	Arable.
136	·628	Road.
137	·123	House, yard, &c.
138	6·747	Arable, &c.
139	·170	Wood, &c.
140	17·117	Arable, &c.
141	5·852	Arable, &c.
142	6·358	Arable, &c.
143	4·332	Arable, &c.
144	5·768	Arable, &c.
145	5·319	Arable, &c.
146	6·388	Arable, &c.
	764·115	Area of the numbered part of the Township.
	10·406	Village of Glapwell (unnumbered).
	774·521	Total area of the Township.

RECAPITULATION.

762·665	Land.
10·708	Roads.
1·148	Water.
774·521	Area of the Township of Glapwell, and of the Parish of Bolsover (Detached).

RECAPITULATION FOR THE PARISH:

5590·342	Land.
122·798	Roads.
5·803	Railways.
2·098	Water.
5721·041	Total area of the Parish of Bolsover, in the County of Derby.

INDEX TO PLACES

IN THE

PARISH OF BOLSOVER.

COUNTY OF DERBY.

Name of Place.	No. of Sheet. 6-inch scale.	No. of Sheet. 25·344 in. scale.
Blackbanks - -	XIX.	14
Bolsover Woodhouse	XXVI.	1
Bolsover Lodge -	"	2
Boleappleton -	"	"
Bolsover Castle -	"	6
Bolsover - -	"	"
Bellevue - -	"	"
Bolsover Mill (Flour) - -	"	"
Gin Houses - -	"	1
Nether Woodhouse	"	"
Oxcroft - -	XIX.	14
Oaken Greave -	XXVI.	5
Over Woodhouse -	"	6
Pondhouse - -	"	"
Shuttlewoodside -	XIX.	13
Stanfree - -	XIX.	14
Swan Inn - -	XXVI.	6
St. Mary's Church (Vicarage) -	"	"
The Coppice -	"	1
The Nunnery -	"	2
The Vicarage -	"	6
Whaley - -	"	8

PARISH OF BOLSOVER (DETACHED).

Name of Place.	No. of Sheet. 6-inch scale.	No. of Sheet. 25·344 in. scale.
Glapwell - -	XXXI.	2
Glapwell Hall -	"	"
Glapwell-lane House	XXVI.	14
Rockley Barn -	XXXI.	2

LONDON:
Printed by GEORGE E. EYRE and WILLIAM SPOTTISWOODE,
Printers to the Queen's most Excellent Majesty.
For Her Majesty's Stationery Office.

DEPÔTS FOR THE SALE OF ORDNANCE MAPS, &c.

ENGLAND AND WALES.

1, Saint Martin's Place, Charing Cross—LONDON.

SCOTLAND.

Ordnance Survey Office, Post-office Buildings—EDINBURGH.

IRELAND.

Ordnance Survey Office, Phœnix Park—DUBLIN.

ORDNANCE SURVEY OF ENGLAND.

BOOK OF REFERENCE TO THE PLAN

OF THE

PARISH OF BONSALL

(HUNDRED OF WIRKSWORTH),

IN THE

COUNTY OF DERBY,

CONTAINING 2447·300 ACRES.

COLONEL A. C. COOKE, C.B., R.E.,

DIRECTOR-GENERAL OF THE ORDNANCE SURVEYS.

LONDON:

PRINTED BY GEORGE E. EYRE AND WILLIAM SPOTTISWOODE,

PRINTERS TO THE QUEEN'S MOST EXCELLENT MAJESTY.

FOR HER MAJESTY'S STATIONERY OFFICE.

1880.

Price One Shilling and Sixpence.

PARISH OF BONSALL,

IN THE

COUNTY OF DERBY.

HUNDRED OF WIRKSWORTH.

Price One Shilling and Sixpence.

ORDNANCE SURVEY OF ENGLAND

PARISH OF BONSALL

DERBYSHIRE

EXPLANATORY REMARKS.

cale of the Parish Plans is the 1-2500th of the actual length on the and is equal to 25·344 inches to a mile, or 3·157 chains to an inch, very approximately equal to one square inch to one acre, the square of ch being equal to one acre.

ngth of each sheet is 1½ miles, and the breadth 1 mile, the area of each herefore 960 acres.

nclosure has a reference number to the area which is given in this Book; se of towns and large villages encircled by a red band, one number and are given for the portion within the red band, unless they are contained than one parish, in which case a number is given for the portion included arish.

races [⌐] on the plans are to indicate that the spaces so braced are in- ader the same reference number.

ltitudes in feet above the Mean Level of the Sea are written thus —*31·4*.

cale of the County Plans is 6 inches to a mile, and each sheet contains of the Parish Plans. There is therefore a double reference number to t of the Parish Plans, as VI. 9., the first number referring to the County e second number to the Parish Plans.

mensions of the sheets on the Six-inch scale being four miles by six miles, is twenty-four square miles, equal to 15,360 acres.

llowing are the characters employed on the Ordnance Plans on the Scales 0, and 6 inches to a mile :—

Names	C	Hundreds or Wards	H
Ancient or Mother.....	P	Civil Parishes or Townships	T
rochial	E	Division of Townships	T

Municipal Wards.....W

ies ..... { ROMAN / Druidical or Saxon / Norman or Subsequent

descriptions of the boundaries are shown by the following initials :—

f Stream	*C.S.*	Centre of Fence	*C.F.*
f Road	*C.R.*	Top of Cop	*T.C.*
Stream or Drain ...	*S.S.* or *S.D.*	Centre of Wall	*C.W.*
Hedge	*R.H.*	Defaced	*Def.*
Wall	*F.W.*	Track of Stream.....	*T.S.*

Undefined.....*Und.*

a change occurs in the boundaries, the symbol [o—o] is used to show the part at which the change takes place.

—The areas are computed to the centre of fence, or other boundary of e, except in the following cases :—

hen the fence or other boundary is also the boundary of a Parish or other Civil Division, s not follow the centre of the fence, the area is calculated to the Parish or other boundary, o the centre.

he fences, &c., bounding either side of a railway are included wholly within its area.

DERBYSHIRE

N.B.—To convert Decimal Fractions of an Acre into Roods and Perches, multiply the decimal first by 4 and then by 40, preserving the same number of decimals in the product.

Examples—

A.	R.	P.	Acres.	A.	R.	P.	Acres.
			633·357				527·013
			4				4
			1·428				·052
			40				40
633	1	17	17·120	527	0	2	2·080 .

TABLE

FOR CONVERTING DECIMAL PARTS OF AN ACRE INTO ROODS AND PERCHES.

Perch.	0 Rood.	1 Rood.	2 Roods.	3 Roods.	Perch.	0Rood.	1 Rood.	2 Roods.	3 Roods.
0	·000	·250	·500	·750	21	·131	·381	·631	·881
1	·006	·256	·506	·756	22	.137	·387	·637	·887
2	·012	·262	·512	·762	23	·144	·394	·644	·894
3	·019	·269	·519	·769	24	·150	·400	·650	·900
4	·025	·275	·525	·775	25	·156	·406	·656	·906
5	·031	·281	·531	·781	26	·162	·412	·662	·912
6	·037	·287	·537	·787	27	·169	·419	·669	·919
7	·044	·294	·544	·794	28	·175	·425	·675	·925
8	·050	·300	·550	·800	29	·181	·431	·681	·931
9	·056	·306	·556	·806	30	·187	·437	·687	·937
10	·062	·312	·562	·812	31	·194	·444	·694	·944
11	·069	·319	·569	·819	32	·200	·450	·700	·950
12	·075	·325	·575	·825	33	·206	·456	·706	·956
13	·081	·331	·581	.831	34	·212	·462	·712	·962
14	·087	·337	·587	·837	35	·219	·469	·719	·969
15	·094	·344	·594	·844	36	·225	·475	·725	·975
16	·100	·350	·600	·850	37	·231	·481	·731	·981
17	·106	·356	·606	·856	38	·237	·487	·737	·987
18	·112	·362	·612	·862	39	·244	·494	·744	·994
19	.119	·369	·619	·869	40	·250	·500	·750	1·000
20	·125	·375	·625	·875					

PARISH OF BONSALL,

IN THE

COUNTY OF DERBY—(NORTHERN DIVISION).

HUNDRED OF WIRKSWORTH.

TOWNSHIP OF BONSALL.

No. of Sheet and Plan and No. on Plan.	Area in Acres.	No. of Sheet and Plan and No. on Plan.	Area in Acres.	No. of Sheet and Plan and No. on Plan.	Area in Acres.
Sheet XXXIII. 4 :—		Sheet XXXIV. 1 :—		Sheet XXXIV. 1 :—	
1	·179	(*cont*d.) 34	1·873	(*cont*d.) 71	3·049
2	3·146	35	8·900	72	5·171
3	2·052	36	3·812	73	2·258
4	9·429	37	4·434	74	2·989
5	3·697	38	7·411	75	1·521
6	6·897	39	4·904	76	1·602
7	·173	40	2·605	77	2·559
8	6·675	41	2·025	78	2·099
9	7·859	42	1·118	79	2·059
10	6·801	43	3·247	80	5·790
10a	3·624	44	·954	81	3·581
11	5·558	45	7·727	82	3·395
12	5·213	46	3·522	83	5·084
13	4·792	47	2·418	84	3·618
14	3·302	48	1·243	85	4·204
15	·279	49	·691	86	4·989
16	4·094	50	7·111	87	5·732
17	2·485	51	31·254	88	6·712
18	·280	52	4·281	89	4·364
19	4·979	53	·471	90	2·170
20	3·037	54	·647	91	1·007
21	4·639	55	1·479	92	1·371
22	·114	56	2·861	93	2·495
23	7·786	57	3·047	94	1·486
24	1·327	58	2·568	95	1·901
25	1·292	59	1·499	96	2·049
		60	1·338	97	·023
		61	6·266	98	·179
Sheet XXXIV. 1 :—		62	3·362	99	3·305
26	4·439	63	2·626	100	1·511
27	4·625	64	2·082	101	2·134
28	2·190	65	2·110	102	4·003
29	6·790	66	3·661	103	3·933
30	2·317	67	·131	104	1·130
31	2·481	68	·139	105	2·541
32	2·436	69	·108	106	3·888
33	1·368	70	4·254	107	·505

No. of Sheet and Plan and No. on Plan.	Area in Acres.	No. of Sheet and Plan and No. on Plan.	Area in Acres.	No. of Sheet and Plan and No. on Plan.	Area in Acres.
Sheet XXXIV. 1 :— (*contd.*) 108	·030	Sheet XXXIV. 1 :— (*contd.*) 159	·239	Sheet XXXIV. 1 :— (*contd.*) 210	·608
109	·051	160	1·901	211	1·157
110	·188	161	1·375	212	·450
111	3·889	162	·649	213	2·258
112	2·156	163	·737	214	·232
113	2·083	164	·863	215	1·416
114	2·192	165	·811	216	3·819
115	1·979	166	2·237	217	2·800
116	2·221	167	·453	218	1·946
117	2·222	168	4·169	219	2·199
118	2·940	169	·835	220	1·163
119	·102	170	3·501	221	2·417
120	2·486	171	2·107	222	1·452
121	2·469	172	1·277	223	1·762
122	1·878	173	2·151	224	2·789
123	·172	174	4·309	225	·973
124	2·135	175	2·978	226	·810
125	1·320	176	1·713	227	1·253
126	1·874	177	2·741	228	2·103
127	3·823	178	4·768	229	2·810
128	·151	179	1·891	230	3·461
129	2·882	180	5·087	231	1·231
130	1·518	181	2·475	232	3·539
131	·132	182	1·112	233	·716
132	1·491	183	4·438	234	1·199
133	·756	184	3·113	235	·336
134	2·678	185	2·580	236	·765
135	2·334	186	1·814	237	·458
136	1·248	187	2·064	238	3·562
137	1·174	188	·669	239	2·813
138	1·457	189	1·552	240	2·496
139	1·801	190	1·702	241	3·587
140	3·209	191	2·248	242	2·078
141	3·580	192	1·508	243	3·525
142	2·728	193	1·426	244	1·707
143	3·988	194	·619	245	1·307
144	1·002	195	·972	246	·170
145	2·312	196	2·871	247	·950
146	·198	197	4·691	248	·201
147	·209	198	·286	249	2·866
148	2·541	199	·953	250	1·263
149	·477	200	·720	251	1·005
150	·769	201	·730	252	1·439
151	3·760	202	1·593	253	·141
152	3·135	203	·839	254	·488
153	1·719	204	1·053	255	1·362
154	2·256	205	·780	256	2·685
155	3·574	206	1·759	257	·924
156	·476	207	3·449	258	·429
157	1·014	208	·923	259	1·074
158	1·064	209	2·838	260	1·043

No. of Sheet and Plan and No. on Plan.	Area in Acres.
Sheet XXXIV. 1:—	
(*contd.*) 261	1·093
262	·764
263	2·760
264	1·373
265	3·218
266	3·133
267	1·624
268	3·393
269	3·295
270	4·258
271	2·063
272	2·046
273	·963
274	3·899
275	2·295
276	4·068
277	2·407
278	1·328
279	·995
280	2·376
281	2·718
282	3·304
283	·118
284	3·286
285	1·295
286	1·145
287	1·742
288	2·316
289	1·640
290	·607
291	·154
292	3·455
293	1·273
294	5·937
295	4·523
296	4·197
297	1·419
298	4·945
299	3·672
300	·992
301	·380
302	5·144
303	5·349
304	1·888
305	5·878
306	3·334
307	3·386
308	4·043
309	4·811
310	·139
311	·120

No. of Sheet and Plan and No. on Plan.	Area in Acres.
Sheet XXXIV. 1:—	
(*contd.*) 312	·230
313	·547
314	1·938
315	1·098
316	·120
317	1·091
318	1·947
319	1·215
320	2·903
321	3·683
322	5·180
323	2·995
324	·619
Sheet XXXIV. 2:—	
325	4·499
326	2·016
327	2·572
328	3·099
329	1·852
330	1·100
331	1·084
332	12·650
333	1·238
334	2·256
335	2·652
336	3·207
337	·745
338	1·334
339	2·329
340	1·560
341	1·004
342	1·321
343	3·012
344	2·092
345	2·704
346	2·096
347	3·645
348	2·562
349	·774
350	3·531
351	·330
352	·120
353	4·750
354	3·502
355	1·386
356	1·482
357	·390
358	1·548
359	3·640
360	1·353

No. of Sheet and Plan and No. on Plan.	Area in Acres.
Sheet XXXIV. 2:—	
(*contd.*) 361	1·733
362	1·685
363	·321
363a	·180
364	1·104
365	1·049
366	2·245
367	1·801
368	·910
369	4·223
370	3·506
371	4·123
372	1·942
373	2·166
374	3·552
375	1·636
376	10·136
377	5·661
378	4·675
379	6·674
380	9·326
381	2·520
382	·110
383	8·822
384	·320
385	6·246
386	·282
387	1·346
388	2·655
389	1·386
390	4·140
391	1·160
392	4·444
393	1·430
394	2·316
395	3·308
396	1·502
397	1·314
398	2·248
399	1·381
400	1·546
401	2·506
402	·303
403	2·418
404	2·837
405	2·832
406	3·382
407	2·874
408	3·990
409	2·233
410	1·291

No. of Sheet and Plan and No. on Plan.	Area in Acres.	No. of Sheet and Plan and No. on Plan.	Area in Acres.	No. of Sheet and Plan and No. on Plan.	Area in Acres.
Sheet XXXIV. 2:—		Sheet XXXIV. 5:—		Sheet XXXIV. 5:—	
(*cont*d.) 411	1·131	(*cont*d.) 460	6·404	(*cont*d.) 511	1·422
412	3·991	461	2·730	512	5·745
413	2·585	462	2·493	513	4·624
414	·592	463	3·177	514	5·116
415	5·419	464	1·365	515	·598
416	1·677	465	3·935	516	3·437
417	2·673	466	1·730	517	1·232
418	3·286	467	1·464	518	4·539
419	1·476	468	2·463	519	1·100
420	1·030	469	2·035	520	2·720
421	2·734	470	2·984	521	2·263
422	4·083	471	3·137	522	2·794
423	3·059	472	7·952	523	2·961
424	1·365	473	4·917	524	5·499
425	5·722	474	3·614	525	3·872
426	3·189	475	2·001	526	1·496
427	2·870	476	2·000	527	3·115
428	2·998	477	2·001	528	1·967
429	·857	478	2·937	529	1·678
430	2·205	479	·839	530	1·485
431	3·186	480	2·984	531	1·529
432	4·918	481	3·175	532	2·216
433	2·732	482	3·157	533	3·109
434	4·431	483	1·041	534	2·207
435	4·115	484	2·278	535	1·758
436	5·974	485	2·616	536	1·573
437	2·049	486	2·200	537	3·362
438	2 235	487	5·890	538	3·860
439	·149	488	2·458	539	2·235
440	1·188	489	2·822	540	2·115
441	2·363	490	3·859	541	1·100
		491	1·579	542	2·077
Sheet XXXIV. 5:—		492	2·170	543	·491
442	4·203	493	2·704	544	1·959
443	2·094	494	1·817	545	1·654
444	4·010	495	1·530	546	1·716
445	4·734	496	2·974	547	2·954
446	1·793	497	1·959	548	·188
447	6·528	498	4·001	549	·625
448	4·136	499	5·757	550	1·775
449	·750	500	2·983	551	1·027
450	1·929	501	2·546	552	·519
451	2·177	502	3·013	553	·432
452	2·722	503	·131	554	1·500
453	3·196	504	2·404	555	·893
454	2·184	505	2·647	556	·958
455	2·794	506	2·994	557	3·417
456	2·744	507	2·692	558	1·181
457	2·774	508	2·688	559	·721
458	1·511	509	1·813	560	·487
459	4·461	510	2·416	561	·328

No. of Sheet and Plan and No. on Plan.	Area in Acres.	No. of Sheet and Plan and No. on Plan.	Area in Acres.	No. of Sheet and Plan and No. on Plan.	Area in Acres.
Sheet XXXIV. 5:—		Sheet XXXIV. 5:—		Sheet XXXIV. 5:—	
(*cont*d.) 562	·111	(*cont*d.) 613	1·385	(*cont*d.) 664	1·819
563	·302	614	1·856	665	1·059
564	2·810	615	4·400	666	2·942
565	2·027	616	·687	667	·331
566	1·482	617	·369	668	·769
567	2·233	618	·828	669	2·278
568	2·159	619	·418	670	1·712
569	3·315	620	4·269	671	1·349
570	·174	621	·436	672	·983
571	2·135	622	1·977	673	1·179
572	3·628	623	1·317	674	2·273
573	3·453	624	1·383	675	·829
574	2·998	625	1·903	676	·202
575	2·014	626	·350	677	·623
576	1·589	627	1·580	678	1·000
577	·300	628	1·301	679	·388
578	6·244	629	1·019	680	·620
579	1·491	630	1·082	681	1·382
580	3·312	631	·693	682	1·451
581	2·867	632	1·556	683	1·311
582	2·613	633	3·322	684	2·341
583	2·672	634	3·133	685	2·751
584	3·082	635	5·482	686	·682
585	2·621	636	22·119	687	1·177
586	2·324	637	5·597	688	·636
587	3·775	638	1·886	689	·846
588	3·272	639	1·443	690	·505
589	7·183	640	·944	691	1·218
590	1·536	641	43·129	692	·522
591	2·096	642	1·409	693	2·308
592	3·114	643	1·817	694	2·001
593	·816	644	·854	695	·809
594	·183	645	2·639	696	·992
595	·801	646	·516	697	2·240
596	·988	647	·169	698	1·097
597	·503	648	·070	699	·199
598	·948	649	1·622	700	·243
599	3·510	650	1·018	701	1·357
600	·097	651	1·117	702	3·583
601	1·464	652	1·520	703	·721
602	·569	653	1·191	704	1·667
603	·320	654	2·304	705	·732
604	1·721	655	4·357	706	·858
605	1·728	656	·726	707	·790
606	·580	657	·980	708	·986
607	·283	658	2·389	709	·256
608	·481	659	1·243	710	·439
609	1·130	660	1·014	711	·278
610	6·824	661	2·206	712	·684
611	1·457	662	2·060	713	·611
612	2·572	663	·838	714	1·661

No. of Sheet and Plan and No. on Plan.	Area in Acres.	No. of Sheet and Plan and No. on Plan.	Area in Acres.	No. of Sheet and Plan and No. on Plan.	Area in Acres.
Sheet XXXIV. 5:—		Sheet XXXIV. 5:—		Sheet XXXIV. 6:—	
(*contd.*) 715	2·343	(*contd.*) 766	1·081	(*contd.*) 815	·154
716	1·678	767	1·630	816	·605
717	2·443	768	1·223	817	·359
718	·834	769	·798	818	1·040
719	·469	770	1·556	819	2·376
720	1·027	771	·886	820	1·504
721	4·427	772	1·771	821	3·501
722	2·669	773	·913	822	·640
723	2·618	774	·993	823	3·225
724	·649	775	·390	824	50·761
725	5·469	776	2·185	825	3·087
726	1·535	777	2·350	826	3·128
727	·899	778	·469	827	1·928
728	·963	779	2·870	828	1·460
729	2·584	780	·795	829	1·605
730	·948	781	·207	830	1·684
731	·741	782	·222	831	1·014
732	4·273	783	5·274	832	·532
733	·985	784	3·625	833	·985
734	1·125	785	·126	834	·089
735	·347			835	1·271
736	·109	Sheet XXXIV. 6:—		836	5·290
737	4·085	786	5·899	837	·322
738	2·279	787	·512	838	1·312
739	·675	788	1·327	839	1·632
740	·953	789	·863	840	·098
741	1·588	790	2·485	841	·870
742	·589	791	·871	842	1·055
743	·373	792	3·128	843	·637
744	1·089	793	·296	844	·794
745	·504	794	·161	845	·499
746	1·353	795	·807	846	·948
747	1·451	796	2·350	847	4·307
748	1·164	797	·154	848	·620
749	·477	798	·450	849	2·156
750	3·705	799	2·758	850	5·784
751	·250	800	2·197	851	·060
752	2·341	801	1·264	852	8·163
753	·589	802	1·664	853	·608
754	·340	803	1·086	854	1·233
755	·182	804	1·662	855	2·389
756	·251	805	1·079	856	3·640
757	·337	806	·790	857	·218
758	·593	807	1·971	858	·450
759	2·250	808	1·947	869	2·240
760	3·198	809	·654	860	·118
761	2·177	810	2·590	861	1·036
762	·427	811	1·527	862	·120
763	·508	812	·478	863	1·141
764	·838	813	1·769	864	1·981
765	1·051	814	·290	865	3·480

No. of Sheet and Plan and No. on Plan.	Area in Acres.	No. of Sheet and Plan and No. on Plan.	Area in Acres.	No. of Sheet and Plan and No. on Plan.	Area in Acres.
Sheet XXXIV. 6:—		Sheet XXXIV. 6:—		Sheet XXXIV. 6:—	
(*cont*d.) 866	·228	(*cont*d.) 917	1·166	(*cont*d.) 968	1·767
867	·840	918	1·481	969	·937
868	1·494	919	1·460	970	3·612
869	1·585	920	1·650	971	1·510
870	1·351	921	·730	972	6·606
871	1·880	922	1·479	973	·653
872	·183	923	·948	974	2·873
873	1·965	924	·864	975	·674
874	3·676	925	3·024	976	1·592
875	2·423	926	·602	977	2·760
876	1·163	927	·448	978	2·203
877	1·212	928	1·805	979	·548
878	·070	929	·673	980	·261
879	2·480	930	3·723	981	·179
880	1·268	931	·171	982	2·158
881	1·137	932	·410	983	·160
882	1·292	933	·827	984	2·553
883	·878	934	·779	985	·616
884	1·222	935	1·088	986	1·385
885	1·186	936	·651	987	·247
886	1·576	937	·570	988	1·298
887	2·525	938	·705	989	·925
888	1·072	939	·370	990	·343
889	·187	940	1·097	991	·322
890	·813	941	·434	992	·160
891	·299	942	1·715	993	·541
892	·794	943	3·244	994	·789
893	·178	944	3·410	995	5·234
894	1·045	945	·198	996	·335
895	1·459	946	2·667	997	·960
896	1·238	947	1·431	998	2·588
897	1·575	948	·231	999	·412
898	2·438	949	·760	1000	1·519
899	·078	950	·925	1001	4·796
900	2·865	951	2·496	1002	2·555
901	·669	952	3·062	1003	3·184
902	3·030	953	·528	1004	·633
903	·722	954	·525	1005	2·932
904	·527	955	·605	1006	1·645
905	·135	956	3·418	1007	3·636
906	·664	957	4·116	1008	·751
907	1·801	958	·446	1009	2·045
908	2·228	959	1·106	1010	1·938
909	2·085	960	2·046	1011	·924
910	1·086	961	1·323	1012	·555
911	·098	962	1·023	1013	2·760
912	5·454	963	·517	1014	2·475
913	1·532	964	·363	1015	1·762
914	·779	965	1·314	1016	1·369
915	·299	966	1·064	1017	1·038
916	·870	967	1·744	1018	3·757

No. of Sheet and Plan and No. on Plan.	Area in Acres.	No. of Sheet and Plan and No. on Plan.	Area in Acres.	No. of Sheet and Plan and No. on Plan.	Area in Acres.
Sheet XXXIV. 6:—		Sheet XXXIV. 6:—		Sheet XXXIV. 6:—	
(*cont*d.) 1019	·223	(*cont*d.) 1050	2·800	(*cont*d.) 1082	2·594
1020	3·224	1051	3·289	1083	5·449
1021	2·463	1052	1·156	1084	4·989
1022	1·414	1053	2·921	1085	2·386
1023	2·076	1054	1·328	1086	4·447
1024	·996	1055	4·291	1087	2·328
1025	·170	1056	4·354	1088	·756
1026	·863	1057	2·538	1089	·615
1026a	·471	1058	3·894	1090	·490
1027	·697	1059	4·665	1091	·329
1028	·788	1060	1·704	1092	·391
1029	1·190	1061	2·326	1093	·242
1030	·229	1062	3·684	1094	1·206
1031	·362	1063	2·694	1095	·380
1032	·162	1064	2·689		
1033	2·398	1065	2·937	Sheet XXXIV. 9:—	
1034	3·462	1066	·502	1096	1·304
1035	4·489	1067	·140	1097	12·289
1036	3·709	1068	·189	1098	2·060
1037	2·141	1069	·950	1099	12·512
1038	1·358	1070	30·400	1100	·081
1039	·706	1071	·441	1101	·614
1040	2·752	1072	1·025	1102	·580
1041	1·675	1073	·894	1103	2·529
1042	1·377	1074	2·156	1104	2·648
1043	1·533	1075	1·314	1105	2·056
1044	2·122	1076	·327	1106	·347
1045	2·130	1077	·112	1107	·140
1046	·869	1078	·570	1108	2·585
1047	·173	1079	·330		
1048	3·714	1080	3·372		2447·300
1049	2·407	1081	3·174		

RECAPITULATION.

2391·490	Land.
50·875	Roads.
4·935	Water.
2447·300	Total area of the Parish and Township of Bonsall, in the County of Derby.

INDEX TO PLACES

IN THE

PARISH OF BONSALL.

COUNTY OF DERBY.

Name of Place.	No. of Sheet.		Name of Place.	No. of Sheet.	
	6-inch scale.	25·344 in. scale.		6-inch scale.	25·344 in. scale.
Baptist Chapel -	XXXIV.	6	Methodist Chapel -	XXXIV.	6
Bonsall - -	"	"	Methodist Chapel -	"	"
Bonsall Dale -	"	"			
Bonsallmoor Farm	"	1	Post Office - -	"	"
Briars-inn - -	"	6	Puddlehill - -	"	"
Brightgate - -	"	1			
			Rectory - -	"	"
Dunsley Mill -	"	6			
			School (Boys) -	"	"
Ember Farm -	"	"	School (Boys and Girls) - -	"	"
Hill Side House -	"	"	Slaley - -	"	"
Herbert Lodge -	"	"	Slaleyhall - -	"	"
Horsedale -	"	5, 6	St. James's Church	"	"
Leys Farm - -	"	5	The Study - -	"	"
Low Farm - -	"	2			
			Uppertown - -	"	"
Masson - -	"	"			
Moor-house - -	"	1	Via Gellia - -	"	"

LONDON:
Printed by GEORGE E. EYRE and WILLIAM SPOTTISWOODE,
Printers to the Queen's most Excellent Majesty.
For Her Majesty's Stationery Office.
[1061.—50.—1/80.]

LONDON:
Printed by George E. Eyre and William Spottiswoode,
Printers to the Queen's most Excellent Majesty.
For Her Majesty's Stationery Office.
[1061.—50.—1/80.]

DEPÓTS FOR THE SALE OF ORDNANCE MAPS, &c.

ENGLAND AND WALES.

1, Saint Martin's Place, Charing Cross—LONDON.

SCOTLAND.

Ordnance Survey Office, Post-office Buildings—EDINBURGH.

IRELAND.

Ordnance Survey Office, Phœnix Park—DUBLIN.

ORDNANCE SURVEY OF ENGLAND.

BOOK OF REFERENCE TO THE PLAN

OF THE

PARISH OF BOYLESTON

(HUNDRED OF APPLETREE),

IN THE

COUNTY OF DERBY,

CONTAINING 1361·378 ACRES.

COLONEL A. C. COOKE, C.B., R.E.,

DIRECTOR-GENERAL OF THE ORDNANCE SURVEYS.

LONDON:

PRINTED BY GEORGE E. EYRE AND WILLIAM SPOTTISWOODE,

PRINTERS TO THE QUEEN'S MOST EXCELLENT MAJESTY,

FOR HER MAJESTY'S STATIONERY OFFICE.

1880.

Price One Shilling.

EXPLANATORY REMARKS.

ORDNANCE SURVEY OF ENGLAND

PARISH OF BOXLEGTON

EXPLANATORY REMARKS.

he Scale of the Parish Plans is the 1-2500th of the actual length on the und, and is equal to 25·344 inches to a mile, or 3·157 chains to an inch, ch is very approximately equal to one square inch to one acre, the square of 018 inch being equal to one acre.

he length of each sheet is 1½ miles, and the breadth 1 mile, the area of each et is therefore 960 acres.

ach enclosure has a reference number to the area which is given in this Book; he case of towns and large villages encircled by a red band, one number and s only are given for the portion within the red band, unless they are contained ore than one parish, in which case a number is given for the portion included ach parish.

he Braces [⌒] on the plans are to indicate that the spaces so braced are in-ed under the same reference number.

he Altitudes in feet above the Mean Level of the Sea are written thus —*31·4*.

he Scale of the County Plans is 6 inches to a mile, and each sheet contains heets of the Parish Plans. There is therefore a double reference number to sheet of the Parish Plans, as VI. 9., the first number referring to the County s, the second number to the Parish Plans.

he dimensions of the sheets on the Six-inch scale being four miles by six miles rea is twenty-four square miles, equal to 15,360 acres.

he following are the characters employed on the Ordnance Plans on the Scales -2500, and 6 inches to a mile :—

nty Names	C	Hundreds or Wards	H
shes, Ancient or Mother.....	P	Civil Parishes or Townships	T
a Parochial	E	Division of Townships	T

Municipal Wards.....W

iquities ..... { ROMAN / Druidical or Saxon / Norman or Subsequent

The descriptions of the boundaries are shown by the following initials :—

tre of Stream	*C.S.*	Centre of Fence	*C.F.*
tre of Road	*C.R.*	Top of Cop	*T.C.*
e of Stream or Drain ...	*S.S.* or *S.D.*	Centre of Wall	*C.W.*
ot of Hedge	*R.H.*	Defaced	*Def.*
e of Wall	*F.W.*	Track of Stream.....	*T.S.*

Undefined..... *Und.*

ere a change occurs in the boundaries, the symbol [o—o] is used to show the part at which the change takes place.

N.B.—The areas are computed to the centre of fence, or other boundary of losure, except in the following cases :—

1.) When the fence or other boundary is also the boundary of a Parish or other Civil Division, ch does not follow the centre of the fence, the area is calculated to the Parish or other boundary, not to the centre.

(2.) The fences, &c., bounding either side of a railway are included wholly within its area.

N.B.—To convert Decimal Fractions of an Acre into Roods and Perches, multiply the decimal first by 4 and then by 40, preserving the same number of decimals in the product.

Examples—

	Acres.		Acres.
	633·357		527·013
	4		4
	1·428		·052
	40		40
A. R. P.	17·120	A. R. P.	2·080
633 1 17		527 0 2	

TABLE

FOR CONVERTING DECIMAL PARTS OF AN ACRE INTO ROODS AND PERCHES.

Perch.	0 Rood.	1 Rood.	2 Roods.	3 Roods.	Perch.	0 Rood.	1 Rood.	2 Roods.	3 Roods.
0	·000	·250	·500	·750	21	·131	·381	·631	·881
1	·006	·256	·506	·756	22	·137	·387	·637	·887
2	·012	·262	·512	·762	23	.144	·394	·644	·894
3	·019	·269	·519	·769	24	·150	·400	·650	·900
4	·025	·275	·525	·775	25	·156	·406	·656	·906
5	·031	·281	·531	·781	26	·162	·412	·662	·912
6	·037	·287	·537	·787	27	·169	·419	·669	·919
7	·044	·294	·544	·794	28	·175	·425	·675	·925
8	·050	·300	·550	·800	29	·181	·431	·681	·931
9	·056	·306	·556	·806	30	·187	·437	·687	·937
10	·062	·312	·562	·812	31	·194	·444	·694	·944
11	·069	·319	·569	·819	32	·200	·450	·700	·950
12	·075	·325	·575	·825	33	·206	·456	·706	·956
13	·081	·331	·581	.831	34	·212	·462	·712	·962
14	·087	·337	·587	·837	35	·219	·469	·719	·969
15	·094	·344	·594	·844	36	·225	·475	·725	·975
16	·100	·350	·600	·850	37	·231	·481	·731	·981
17	·106	·356	·606	·856	38	·237	·487	·737	·987
18	.112	·362	·612	·862	39	·244	·494	·744	·994
19	·119	·369	·619	·869	40	·250	·500	·750	1·000
20	·125	·375	·625	·875					

PARISH OF BOYLESTON,

IN THE

COUNTY OF DERBY—(Southern Division).

HUNDRED OF APPLETREE.

TOWNSHIP OF BOYLESTON.

No. of Sheet and Plan and No. on Plan.	Area in Acres.	No. of Sheet and Plan and No. on Plan.	Area in Acres.	No. of Sheet and Plan and No. on Plan.	Area in Acres.
Sheet XLVIII. 9:—		Sheet XLVIII. 10:—		Sheet XLVIII. 10:—	
1	·109	38	·417	(*cont*d.) 75	1·289
2	5·804	39	6·156	76	2·138
3	10·689	40	17·857	77	1·334
4	7·615	41	2·613	78	7·722
5	3·388	42	8·033	79	7·142
6	6·100	43	7·221	80	3·027
7	5·931	44	3·479	81	·915
8	2·291	45	·476	82	2·982
9	3·640	46	12·162	83	·238
10	3·237	47	·190	84	3·875
11	6·108	48	5·740	85	3·942
12	8·471	49	4·697	86	4·698
13	7·967	50	4·513	87	5·616
14	13·181	51	·291	88	3·972
15	5·511	52	5·276	89	3·978
16	4·748	53	16·725	90	2·117
17	6·255	54	7·835	91	5·036
18	2·852	55	·249	92	4·930
19	9·595	56	·696	93	3·644
20	14·149	57	8·673	94	8·281
21	5·903	58	·412	95	·771
22	7·910	59	4·385	96	6·555
23	5·876	60	6·039	97	·490
24	·303	61	·430	98	6·313
25	5·750	62	·623	99	6·987
26	·666	63	·101	100	4·321
27	·129	64	1·123	101	2·551
28	·488	65	13·548	102	·662
29	·124	66	1·688	103	4·074
30	4·620	67	·423	104	·380
31	7·996	68	2·401	105	8·918
32	8·529	69	8·658	106	10·640
33	3·236	70	9·050	107	·159
34	3·752	71	8·627	108	7·770
35	4·610	72	4·986	109	4·942
36	7·487	73	5·322	110	2·202
37	7·851	74	2·183	111	·178

No. of Sheet and Plan and No. on Plan.	Area in Acres.
Sheet XLVIII. 10:—	
(*cont^d.*) 112	·901
113	5·107
113a	·166
114	6·130
115	3·976
116	3·310
117	8·294
118	3·597
119	3·574
120	3·946
121	5·636
122	·152
123	2·581
124	3·897
125	4·549
126	2·335
127	4·944
128	·112
129	2·579
130	·559
131	5·596
132	2·680
133	2·533
134	3·946
135	7·316
136	1·827
137	2·582
138	2·279
139	5·070
140	5·443
Sheet XLVIII. 13:—	
141	5·793
142	4·655
143	1·481
144	6·062
145	7·132
146	6·643
147	2·861
148	4·188
149	1·864
150	9·814
151	1·496
152	1·089
153	·416
154	·380
155	·729
156	·328
157	1·489
158	2·571
159	3·201

No. of Sheet and Plan and No. on Plan.	Area in Acres.
Sheet XLVIII. 13:—	
(*cont^d.*) 160	4·597
161	3·078
162	·180
163	5·656
164	4·922
165	5·976
166	3·052
167	4·452
168	·942
169	8·510
170	5·199
171	8·066
172	7·486
173	8·749
174	2·194
175	3·180
176	·735
177	·528
178	5·779
179	·647
180	5·423
181	12·991
182	2·907
183	·773
184	·252
185	·958
186	5·675
187	3·048
188	·197
189	13·283
190	4·671
191	9·703
192	·503
193	·278
194	2·027
195	·370
196	23·305
197	1·719
198	1·186
199	1·402
200	·834
201	1·264
202	·208
203	2·704
204	·444
205	·272
206	1·940
207	·594
208	·301
209	16·151
210	·740

No. of Sheet and Plan and No. on Plan.	Area in Acres.
Sheet XLVIII. 13:—	
(*cont^d.*) 211	·494
212	·288
Sheet XLVIII. 14:—	
213	13·953
214	·371
215	1·720
216	5·267
217	1·171
218	5·855
219	6·274
220	2·301
221	6·130
222	8·683
223	10·464
224	2·964
225	4·619
226	1·966
227	·428
228	·370
229	·146
230	2·502
231	·704
232	·210
233	1·805
234	·279
235	2·605
236	·468
237	·119
238	2·102
239	·139
240	·410
241	7·901
242	·162
243	·581
244	1·580
245	·688
246	·524
247	·181
248	4·646
249	1·205
250	10·867
251	3·553
252	1·193
253	2·040
254	4·284
255	6·236
256	·573
257	5·862
258	3·614
259	6·208

No. of Sheet and Plan and No. on Plan.	Area in Acres.	No. of Sheet and Plan and No. on Plan.	Area in Acres.	No. of Sheet and Plan and No. on Plan.	Area in Acres.
Sheet XLVIII. 14:—		Sheet XLVIII. 14:—		Sheet XLVIII. 14:—	
(*cont*d.) 260	6·285	(*cont*d.) 286	9·073	(*cont*d.) 312	2·914
261	5·711	287	6·535	313	6·187
262	3·488	288	1·286	314	8·794
263	·699	289	1·865	315	8·708
264	4·118	290	9·664	316	4·567
265	·314	291	5·133	317	2·577
266	7·989	292	5·373	318	2·473
267	·674	293	8·013	319	8·167
268	3·804	294	6·238	320	7·856
269	·337	295	6·360	321	2·393
270	·138	296	9·497	322	9·328
271	·149	297	7·787	323	5·844
272	·263	298	2·551	324	2·922
273	·577	299	3·049	325	1·843
274	·511	300	5·107	326	·994
275	1·239	301	5·322	327	·593
276	·232	302	·414	328	3·362
277	·663	303	4·665	329	1·806
278	·275	304	5·201	330	·253
279	·678	305	11·376	331	·140
280	1·005	306	12·365	332	6·791
281	·909	307	11·718		
282	1·143	308	5·364		1361·378
283	·432	309	8·287		
284	1·530	310	23·355		
285	1·533	311	7·049		

RECAPITULATION.

1337·662	Land.
23·394	Roads.
·322	Water.
1361·378	Total area of the Parish and Township of Boyleston, in the County of Derby.

INDEX TO PLACES

IN THE

PARISH OF BOYLESTON.

COUNTY OF DERBY.

Name of Place.	No. of Sheet.		Name of Place.	No. of Sheet.	
	6-inch scale.	25·344 in. scale.		6-inch scale.	25·344 in. scale.
Boyleston - -	XLVIII.	14	Mount Pleasant -	XLVIII.	14
Boylestonfield -	"	10	Myer's Cottage -	"	"
Brook House -	"	14	Stonyrood - -	"	10
Cottonwood - -	"	13	Top Farm - -	"	"
Harehill Farm -	"	"	Top House - -	"	"
High Grounds -	"	10	Younds - -	"	13
Meadowhay - -	"	9			

LONDON:
Printed by George E. Eyre and William Spottiswoode,
Printers to the Queen's most Excellent Majesty.
For Her Majesty's Stationery Office.
[.—50.—12/80.]

DEPÔTS FOR THE SALE OF ORDNANCE MAPS. &c.

ENGLAND AND WALES.

1, Saint Martin's Place, Charing Cross—LONDON.

SCOTLAND.

Ordnance Survey Office, Post-office Buildings—EDINBURGH.

IRELAND.

Ordnance Survey Office, Phœnix Park—DUBLIN.

ORDNANCE SURVEY OF ENGLAND.

BOOK OF REFERENCE TO THE PLAN

OF THE

PARISH OF BRADBOURNE

(HUNDREDS OF WIRKSWORTH AND APPLETREE),

IN THE

COUNTY OF DERBY.

CONTAINING 10311·251 ACRES.

COLONEL A. C. COOKE, C.B., R.E.,

DIRECTOR-GENERAL OF THE ORDNANCE SURVEYS.

LONDON:

PRINTED BY GEORGE E. EYRE AND WILLIAM SPOTTISWOODE,

PRINTERS TO THE QUEEN'S MOST EXCELLENT MAJESTY.

FOR HER MAJESTY'S STATIONERY OFFICE.

1880.

Price Two Shillings and Sixpence.

PARISH OF BRADBOURNE,

IN THE

COUNTY OF DERBY.

HUNDREDS OF WIRKSWORTH AND APPLETREE.

Price Two Shillings and Sixpence.

[illegible] are included wholly within it

ORDNANCE SURVEY OF ENGLAND

PARISH OF BRADBOURNE & Do. (Det)

DERBYSHIRE

INDEX TO THE SHEETS

The light lines represent the sheets of the Parish Map on the scale of 25 inches.
The Roman numerals (XXXIII) are the numbers of the County or Revised Maps.
The Roman numerals with plain figures attached (XXXIII.3) are the numbers of the Parish or 25 inch Scale Maps.

EXPLANATORY REMARKS

Scale of the Parish Plans is the 1-2500th of the actual length on the , and is equal to 25·344 inches to a mile, or 3·157 chains to an inch, is very approximately equal to one square inch to one acre, the square of l inch being equal to one acre.

length of each sheet is 1½ miles, and the breadth 1 mile, the area of each s therefore 960 acres.

h enclosure has a reference number to the area which is given in this Book; case of towns and large villages encircled by a red band, one number and ly are given for the portion within the red band, unless they are contained than one parish, in which case a number is given for the portion included parish.

Braces [⌒] on the plans are to indicate that the spaces so braced are in- under the same reference number.

Altitudes in feet above the Mean Level of the Sea are written thus —*31·4.*

Scale of the County Plans is 6 inches to a mile, and each sheet contains ts of the Parish Plans. There is therefore a double reference number to eet of the Parish Plans, as VI. 9., the first number referring to the County he second number to the Parish Plans.

dimensions of the sheets on the Six-inch scale being four miles by six miles, is twenty-four square miles, equal to 15,360 acres.

ollowing are the characters employed on the Ordnance Plans on the Scales 00, and 6 inches to a mile :—

Names	C	Hundreds or Wards	H
s, Ancient or Mother.....	P	Civil Parishes or Townships	T
Parochial	E	Division of Townships	T

Municipal Wards.....W

ties ..... { ROMAN / Druidical or Saxon / Norman or Subsequent

e descriptions of the boundaries are shown by the following initials :—

of Stream	*C.S.*	Centre of Fence	*C.F.*
of Road	*C.R.*	Top of Cop	*T.C.*
Stream or Drain ...	*S.S.* or *S.D.*	Centre of Wall	*C.W.*
Hedge	*R.H.*	Defaced	*Def.*
Wall	*F.W.*	Track of Stream.....	*T.S.*

Undefined..... *Und.*

a change occurs in the boundaries, the symbol [o—o] is used to show the part at which the change takes place.

—The areas are computed to the centre of fence, or other boundary of re, except in the following cases :—

When the fence or other boundary is also the boundary of a Parish or other Civil Division, oes not follow the centre of the fence, the area is calculated to the Parish or other boundary, to the centre.

The fences, &c., bounding either side of a railway are included wholly within its area.

N.B.—To convert Decimal Fractions of an Acre into Roods and Perches, multiply the decimal first by 4 and then by 40, preserving the same number of decimals in the product.

Examples—

A.	R.	P.	Acres.	A.	R.	P.	Acres.
			633·357				527·013
			4				4
			1·428				·052
			40				40
633	1	17	17·120	527	0	2	2·080

TABLE

FOR CONVERTING DECIMAL PARTS OF AN ACRE INTO ROODS AND PERCHES.

Perch.	0 Rood.	1 Rood.	2 Roods.	3 Roods.	Perch.	0 Rood.	1 Rood.	2 Roods.	3 Roods.
0	·000	·250	·500	·750	21	·131	·381	·631	·881
1	·006	·256	·506	·756	22	.137	·387	·637	·887
2	·012	·262	·512	·762	23	·144	·394	·644	·894
3	·019	·269	·519	·769	24	·150	·400	·650	·900
4	·025	·275	·525	·775	25	·156	·406	·656	·906
5	·031	·281	·531	·781	26	·162	·412	·662	·912
6	·037	·287	·537	·787	27	·169	·419	·669	·919
7	·044	·294	·544	·794	28	·175	·425	·675	·925
8	·050	·300	·550	·800	29	·181	·431	·681	·931
9	·056	·306	·556	·806	30	·187	·437	·687	·937
10	·062	·312	·562	·812	31	·194	·444	·694	·944
11	·069	·319	·569	·819	32	·200	·450	·700	·950
12	·075	·325	·575	·825	33	·206	·456	·706	·956
13	·081	·331	·581	.831	34	·212	·462	·712	·962
14	·087	·337	·587	·837	35	·219	·469	·719	·969
15	·094	·344	·594	·844	36	·225	·475	·725	·975
16	·100	·350	·600	·850	37	·231	·481	·731	·981
17	·106	·356	·606	·856	38	·237	·487	·737	·987
18	·112	·362	·612	·862	39	·244	·494	·744	·994
19	.119	·369	·619	·869	40	·250	·500	·750	1·000
20	·125	·375	·625	·875					

PARISH OF BRADBOURNE,

IN THE

COUNTY OF DERBY.

HUNDREDS OF WIRKSWORTH AND APPLETREE.

INDEX TO TOWNSHIPS.

Township.	Area in Acres.	Page.
Aldwark - - - - - -	966·963	12
Atlow - - - - - - -	1276·589	17
Ballidon - - - - - -	1946·996	1
Bradbourne - - - - - -	1444·591	14
Brassington - - - - - -	4221·508	4
Lea Hall - - - - - -	454·604	16
Total area of the Parish	10311·251	

PARISH OF BRADBOURNE,

IN THE

COUNTY OF DERBY—(Northern Division).

HUNDREDS OF WIRKSWORTH AND APPLETREE.

HUNDRED OF WIRKSWORTH.

TOWNSHIP OF BALLIDON.

No. of Sheet and Plan and No. on Plan.	Area in Acres.
Sheet XXXIII. 2:—	
1	1·442
2	·162
3	·626
4	1·879
5	·982
6	4·019
7	1·933
8	5·526
9	1·968
10	5·234
11	3·283
12	4·600
13	7·433
14	5·897
15	4·089
16	2·756
17	3·707
18	4·960
Sheet XXXIII. 6:—	
19	2·433
20	8·284
21	5·444
22	·469
23	·371
24	9·121
25	2·591
26	11·190
27	8·886
28	4·370
29	·716
30	4·512
31	5·515
Sheet XXXIII. 6:— (*cont*d.)	
32	13·893
33	5·054
34	5·358
35	5·140
36	8·734
37	6·636
38	8·570
39	10·226
40	2·555
41	·726
42	·164
43	2·270
44	1·348
45	3·796
46	3·505
47	7·477
48	9·571
49	1·310
50	11·892
51	10·220
52	9·081
53	9·426
54	3·027
55	8·171
56	3·110
57	·315
58	3·423
59	9·003
60	3·172
61	·264
Sheet XXXIII. 7:—	
62	1·345
Sheet XXXIII. 7:— (*cont*d.)	
63	5·467
64	1·283
65	2·048
66	3·861
67	6·063
68	3·409
69	4·687
70	5·567
71	7·159
72	7·963
73	·580
74	2·084
75	·279
76	·399
77	8·191
78	·149
79	·297
80	7·566
81	4·840
82	5·835
83	2·716
84	7·169
85	7·488
86	4·760
87	6·970
88	8·039
89	7·868
90	10·647
91	1·065
92	·276
93	4·810
94	8·196
95	3·797

No. of Sheet and Plan and No. on Plan.	Area in Acres.
Sheet XXXIII. 7:—	
(*cont^d.*) 96	1·493
97	·220
98	6·329
99	4·508
100	8·405
101	6·281
102	2·633
103	·097
104	9·084
105	·372
106	3·831
107	·503
108	9·578
109	7·191
110	6·852
111	3·039
112	5·360
113	1·530
114	11·398
115	5·358
116	1·337
117	12·796
118	1·436
119	7·931
120	7·902
121	5·816
Sheet XXXIII. 10:—	
122	11·662
123	13·460
124	3·070
125	4·352
126	20·010
127	7·392
128	5·715
129	4·730
130	6·295
131	3·825
132	23·383
133	5·484
134	3·710
134a	·588
135	4·199
136	3·554
137	2·993
138	7·253
139	5·342
140	6·608
141	5·405
142	4·838
143	4·589

No. of Sheet and Plan and No. on Plan.	Area in Acres.
Sheet XXXIII. 10:—	
(*cont^d.*) 144	1·252
145	13·594
146	56·748
147	1·307
Sheet XXXIII. 11:—	
148	1·862
149	1·055
150	1·239
151	·694
152	1·030
153	1·363
154	2·080
155	5·497
155a	·541
156	2·845
157	·149
158	1·573
159	4·616
160	3·777
161	1·989
162	2·151
163	13·222
164	3·841
165	·160
166	3·090
167	18·494
167a	6·496
168	7·955
168a	4·947
169	24·719
169a	9·168
170	3·581
171	33·953
172	3·747
173	8·131
174	9·109
175	7·627
176	4·504
177	5·268
178	4·610
179	5·361
180	5·691
181	4·592
182	4·803
183	2·149
183a	·132
184	2·073
185	3·111
186	3·763
187	14·483

No. of Sheet and Plan and No. on Plan.	Area in Acres.
Sheet XXXIII. 11:—	
(*cont^d.*) 187a	4·174
188	2·550
188a	4·353
189	3·401
190	8·549
191	4·313
192	12·128
193	·211
194	3·812
195	4·676
196	9·812
197	4·211
198	6·225
199	3·631
200	10·249
201	3·783
202	3·738
203	·327
204	5·435
205	3·777
206	4·100
207	14·152
208	1·387
209	3·289
210	7·299
211	5·683
212	4·693
213	2·950
214	3·822
215	3·560
216	4·990
217	13·496
218	4·662
219	2·232
219a	3·704
220	12·529
221	2·898
222	3·861
223	·491
224	·986
225	2·501
226	1·904
227	1·290
228	1·270
229	1·265
230	8·143
231	·131
232	3·311
233	6·944
234	5·525
235	4·819

No. of Sheet and Plan and No. on Plan.	Area in Acres.
Sheet XXXIII. 11:—	
(*cont^d.*) 236	2·837
237	2·780
238	·098
239	5·500
240	6·764
241	5·731
242	5·824
243	7·291
244	6·015
245	11·597
246	8·571
247	7·441
248	6·374
249	6·627
250	8·520
251	7·305
252	1·699
Sheet XXXIII. 14:—	
253	3·857
254	14·874
255	·064
256	4·455
257	8·060
258	7·161
259	5·895
260	6·252
261	6·320
262	3·299
263	7·921
264	5·909
265	5·341
266	4·363
267	·176
268	4·173
269	15·067
270	10·252
271	18·993
272	4·694
Sheet XXXIII. 15:—	
273	7·216
Sheet XXXIII. 15:—	
(*cont^d.*) 274	10·792
275	15·631
276	5·876
277	4·420
278	2·596
279	·887
280	4·262
281	1·482
282	·984
282a	3·337
283	·303
284	·233
285	·469
286	·919
287	·152
288	·930
289	·323
290	1·261
291	7·657
292	1·464
293	12·129
294	1·618
295	1·646
296	3·212
297	7·111
298	2·212
299	3·948
300	3·617
301	4·483
302	4·767
303	4·134
304	8·922
305	3·784
306	17·208
307	1·055
307a	·969
308	·987
308a	·348
309	1·053
309a	2·910
310	·482
310a	·417
Sheet XXXIII. 15:—	
(*cont^d.*) 311	·796
311a	·122
312	22·410
312a	11·275
313	7·465
314	22·529
315	1·305
316	4·120
317	4·865
318	18·908
319	1·033
320	2·919
321	2·784
322	2·947
323	11·939
324	3·386
325	1·302
326	11·207
327	4·754
328	4·609
328a	2·497
329	8·455
330	22·364
330a	8·694
331	16·699
331a	7·467
332	1·417
333	3·444
334	·198
335	3·026
335a	4·933
336	1·560
337	4·047
Sheet XXXVIII. 2:—	
338	·317
339	1·289
340	3·734
341	4·118
342	3·618
343	16·321
	1946·996

RECAPITULATION.

1929·467	Land.
7·226	Roads.
9·578	Railways.
·725	Water.
1946·996	Total area of the Township of Ballidon.

TOWNSHIP OF BRASSINGTON.

No. of Sheet and Plan and No. on Plan.	Area in Acres.
Sheet XXXIII. 2:—	
1	13·369
1a	·254
2	7·673
2a	3·205
3	4·081
4	3·176
5	13·030
6	5·695
7	5·924
8	3·880
8a	2·080
9	5·497
10	4·056
11	4·666
12	4·505
13	2·981
14	2·765
15	7·046
16	7·361
17	4·728
18	3·412
19	4·127
20	7·591
21	3·408
22	2·190
23	1·748
24	3·317
25	2·114
26	7·032
27	4·923
Sheet XXXIII. 3:—	
28	7·584
29	4·765
30	4·112
31	8·386
32	1·305
33	2·628
34	1·865
35	3·424
36	1·941
37	3·341
38	7·194
39	6·913
40	6·548
41	3·735
42	·744
43	·336
44	1·888
Sheet XXXIII. 3:— (contd.)	
45	5·601
46	7·567
47	5·755
48	5·717
49	11·748
50	5·053
51	9·061
52	13·114
53	12·396
54	11·288
55	5·522
56	10·385
57	10·277
58	7·638
59	5·897
60	4·402
61	10·789
62	·450
63	·303
64	3·078
65	7·369
66	7·761
67	1·643
68	1·381
69	6·688
70	·915
71	5·998
72	·188
73	19·803
74	8·901
75	3·467
76	3·312
77	3·619
78	16·433
79	4·610
80	2·524
81	2·509
82	2·298
83	4·114
84	3·252
85	3·367
86	3·227
87	·885
88	1·786
89	2·178
90	3·054
91	3·254
92	2·109
93	4·247
Sheet XXXIII. 3:— (contd.)	
94	·688
95	·370
96	·964
97	1·513
98	2·004
99	3·017
100	1·126
101	1·993
102	2·136
103	2·224
104	2·430
105	3·125
106	3·672
107	3·895
108	2·084
109	1·520
110	4·739
111	1·621
112	1·858
113	4·338
114	2·803
115	2·157
116	1·697
117	3·101
118	4·143
119	2·648
120	2·739
121	2·710
122	2·598
123	4·100
124	2·604
125	3·026
126	2·630
127	1·719
Sheet XXXIII. 4:—	
128	6·624
129	3·412
130	3·249
131	2·341
132	2·492
133	2·362
134	2·625
135	2·151
136	3·411
137	4·016
138	3·571
139	3·487
140	9·897

No. of Sheet and Plan and No. on Plan.	Area in Acres.
Sheet XXXIII. 4:—	
(*contd.*) 141	8·549
142	2·896
143	1·848
144	1·503
145	·836
146	·901
147	1·561
148	3·027
149	1·470
150	2·240
151	2·793
152	3·003
153	·649
154	·692
155	·619
156	2·973
157	2·132
158	2·811
159	1·512
160	1·636
161	1·541
162	1·591
163	1·373
164	2·360
165	·282
166	7·164
167	2·124
168	4·412
169	3·727
170	4·336
171	3·321
172	3·868
173	4·552
174	8·847
Sheet XXXIII. 7:—	
175	16·156
176	11·182
177	8·689
178	14·862
179	14·532
180	14·432
181	4·282
182	12·900
183	14·500
184	7·808
185	17·914
186	16·640
187	·439
188	7·697
189	10·058

No. of Sheet and Plan and No. on Plan.	Area in Acres.
Sheet XXXIII. 7:—	
(*contd.*) 190	17·751
190a	3·729
191	11·131
192	11·632
193	8·049
194	17·268
194a	1·123
195	13·410
196	11·665
197	11·165
198	5·747
199	1·247
200	1·105
201	·283
202	·779
203	1·333
204	2·471
205	17·216
206	1·558
207	4·620
208	·282
209	2·148
210	5·620
211	8·829
212	15·658
213	23·687
214	5·362
Sheet XXXIII. 8:—	
215	6·020
216	7·633
217	4·583
218	4·533
219	4·850
220	·989
221	·593
222	2·687
223	5·449
224	5·525
225	5·467
226	5·955
227	2·124
228	2·649
229	·096
230	1·776
231	3·578
232	7·534
233	·782
234	5·377
235	4·830
236	2·965

No. of Sheet and Plan and No. on Plan.	Area in Acres.
Sheet XXXIII. 8:—	
(*contd.*) 237	4·236
238	3·861
239	2·429
240	1·545
241	·154
242	·578
243	·142
244	·100
245	1·480
246	2·703
247	·457
248	1·403
249	6·342
250	·091
251	·270
252	·092
Sheet XXXIII. 11:—	
253	5·364
254	·679
255	·148
256	3·008
257	1·391
258	1·850
259	3·921
260	·869
261	·499
261a	·657
262	15·821
263	·131
264	1·303
265	·487
266	1·582
267	10·209
268	·292
269	32·324
270	·550
271	6·949
272	7·570
273	5·668
274	4·355
275	1·249
276	12·579
277	13·808
278	·729
279	3·853
280	·092
281	5·674
282	4·728
283	5·350
284	8·126

No. of Sheet and Plan and No. on Plan.	Area in Acres.	No. of Sheet and Plan and No. on Plan.	Area in Acres.	No. of Sheet and Plan and No. on Plan.	Area in Acres.
Sheet XXXIII. 11:—		Sheet XXXIII. 12:—		Sheet XXXIII. 12:—	
(*cont*d.) 285	4·361	335	2·999	(*cont*d.) 384	2·312
286	8·093	336	2·963	385	2·353
287	·244	337	2·726	386	1·659
288	·218	338	2·812	387	3·541
289	1·038	339	3·312	388	2·183
290	·968	340	4·465	389	2·486
291	4·314	341	5·779	390	1·121
292	·532	342	4·182	391	·303
293	·107	343	·477	392	3·305
294	15·382	344	7·180	393	2·739
295	3·759	345	3·311	394	2·307
296	3·219	346	2·897	395	3·873
297	10·959	347	2·665	396	2·221
298	3·848	348	3·613	397	2·565
299	2·964	349	·650	398	·498
300	6·934	350	1·393	399	2·184
301	1·751	351	4·494	400	1·320
302	4·567	351a	2·407	401	·953
303	5·235	352	1·397	402	12·099
304	1·475	353	1·021	403	2·675
305	12·297	354	10·461	404	1·925
306	5·432	355	·929	405	2·408
307	3·400	356	1·690	406	2·441
308	·350	357	2·962	407	2·727
309	·405	358	4·421	408	1·912
310	13·004	359	2·923	409	1·868
311	·150	360	1·361	410	1·781
312	7·397	361	2·809	411	2·264
313	5·519	362	·224	412	4·134
314	·182	363	13·621	413	4·202
315	1·909	364	3·330	414	2·399
316	1·019	365	1·463	415	2·582
317	3·620	366	2·617	416	3·243
318	3·817	367	2·591	417	2·903
319	·331	368	2·848	418	2·623
320	2·307	369	3·085	419	3·725
321	1·983	370	5·745	420	3·648
322	2·269	371	1·985	421	4·189
323	3·058	372	3·220	422	·147
324	1·118	373	3·116	423	·919
325	1·001	374	4·328	424	10·318
326	·094	375	4·503	425	5·718
327	3·819	376	4·641	426	3·139
328	9·975	377	6·335	427	4·751
329	5·346	378	·169	428	3·250
330	7·836	379	2·005	429	·358
331	3·301	379a	1·737	430	1·744
332	2·956	380	6·279	431	1·135
333	3·116	381	5·216	432	1·678
334	5·737	382	4·528	433	·575
		383	2·754	434	1·627

PARISH OF BRADBOURNE.

No. of Sheet and Plan and No. on Plan.	Area in Acres.
Sheet XXXIII. 12:—	
(*contd.*) 435	·205
436	2·691
437	2·206
438	4·299
439	5·091
440	4·135
441	·512
442	·648
443	·211
444	4·484
445	3·202
446	·722
447	10·068
448	5·218
449	8·632
450	7·516
451	·572
452	5·165
453	1·904
454	7·620
455	7·479
456	6·475
457	2·778
458	2·420
459	1·752
460	·596
461	·825
462	·922
463	·623
464	2·655
465	6·047
466	·196
467	7·999
468	3·205
469	5·600
470	2·167
471	2·705
472	2·794
473	2·117
474	1·645
475	2·927
476	2·039
477	·875
478	8·972
479	·241
480	3·325
481	2·602
482	5·577
483	6·497
484	8·399
485	9·669
Sheet XXXIII. 12:—	
(*contd.*) 486	12·178
487	7·435
488	6·010
489	7·487
490	8·660
491	·358
492	2·616
493	2·880
494	1·921
495	1·590
496	·148
497	2·193
498	·533
499	1·006
500	1·515
501	1·076
502	2·031
503	·633
504	1·113
505	2·278
506	·522
507	1·258
508	2·016
509	6·728
510	7·431
511	4·452
512	5·216
513	4·888
514	7·096
515	5·942
516	·191
517	·206
518	2·896
519	·197
520	4·516
521	·361
522	·856
523	5·646
524	2·401
525	2·263
526	4·035
527	·197
528	7·222
529	13·102
530	9·627
531	5·872
532	4·297
533	1·429
533a	2·093
534	8·859
535	·149
Sheet XXXIII. 12:—	
(*contd.*) 536	4·333
537	2·760
538	14·023
539	7·247
540	2·294
540a	1·631
541	10·177
542	·341
543	3·288
544	·832
545	3·277
546	·458
547	·125
548	11·238
549	5·167
550	6·561
551	9·649
552	10·354
553	3·945
554	2·991
555	3·184
556	3·205
557	3·079
558	3·170
559	2·402
560	4·318
561	2·212
562	·100
563	2·982
563a	1·365
564	5·525
Sheet XXXIII. 15:—	
565	2·905
566	12·486
567	4·297
568	2·209
569	5·089
570	2·164
571	6·796
572	·582
573	2·092
574	1·776
575	2·914
576	3·216
577	2·300
578	4·570
579	2·919
580	1·683
581	2·331
582	1·081

No. of Sheet and Plan and No. on Plan.	Area in Acres.	No. of Sheet and Plan and No. on Plan.	Area in Acres.	No. of Sheet and Plan and No. on Plan.	Area in Acres.
Sheet XXXIII. 15.—		Sheet XXXIII. 15:—		Sheet XXXIII. 15:—	
(*contd.*) 583	2·410	(*contd.*) 630	5·631	(*contd.*) 677	3·828
584	·823	631	3·013	678	5·083
585	·777	632	4·508	679	2·520
586	12·959	633	5·240	680	2·120
587	11·574	634	5·154		
587a	1·323	635	3·527	Sheet XXXIII. 16:—	
588	1·067	636	2·462	681	4·720
589	·354	637	3·471	682	3·212
590	4·091	638	1·739	683	1·301
591	5·653	639	1·967	684	2·078
592	·209	640	·920	685	1·168
593	·186	641	5·673	686	·879
594	·351	642	6·301	687	4·077
595	2·235	643	5·200	688	10·477
596	5·649	644	4·033	689	·907
597	·418	645	6·922	690	2·883
598	4·125	646	2·712	691	2·204
599	7·113	647	3·823	692	5·399
600	2·594	648	3·341	693	2·528
601	1·445	649	2·413	694	2·638
602	1·367	650	1·695	695	10·284
603	8·373	651	6·624	696	2·324
604	2·857	652	23·424	697	2·337
605	3·275	652a	10·594	698	3·126
606	5·120	653	1·274	699	1·493
607	3·509	653a	1·037	700	3·627
608	4·161	654	4·585	701	·911
609	1·666	654a	5·159	702	1·098
610	4·777	655	5·751	703	·337
611	2·330	656	7·558	704	1·444
612	5·390	657	4·420	705	1·749
613	2·725	658	5·971	706	4·190
614	·135	659	·708	707	4·793
615	3·049	660	·498	708	3·200
616	3·842	661	2·450	709	1·647
617	4·256	662	·901	710	7·028
618	1·832	663	5·572	711	1·633
619	2·194	664	5·380	712	2·836
620	·618	665	4·759	713	·094
621	3·743	666	1·174	714	·854
622	·130	667	1·909	715	2·170
622a	·839	668	24·846	716	·416
623	21·227	668a	4·220	717	·510
623a	5·451	669	·869	718	·883
624	21·140	670	·165	719	1·688
624a	4·982	671	2·739	720	1·413
625	1·830	672	1·001	721	1·239
626	1·183	673	2·365	722	12·412
627	2·958	674	·801	723	12·490
628	4·175	675	2·253	724	1·879
629	4·407	676	2·507	725	5·263

No. of Sheet and Plan and No. on Plan.	Area in Acres.	No. of Sheet and Plan and No. on Plan.	Area in Acres.	No. of Sheet and Plan and No. on Plan.	Area in Acres.
Sheet XXXIII. 16:—		Sheet XXXIII. 16:—		Sheet XXXIII. 16:—	
(*cont*d.) 726	1·500	(*cont*d.) 775	3·733	(*cont*d.) 825	2·528
727	1·584	776	1·741	826	1·578
728	1·365	777	1·233	827	1·384
729	1·357	778	1·693	828	5·135
730	4·075	779	1·218	829	3·304
731	6·628	780	·678	830	1·593
732	6·679	781	1·625	831	·990
733	4·026	782	1·161	832	·223
734	·759	783	·481	833	·464
735	·821	784	1·163	834	·461
736	1·418	785	·801	835	·265
737	·306	786	·973	836	1·347
738	·958	787	·228	837	3·253
738a	·775	788	·506	838	7·016
739	1·373	789	·231	839	·255
740	·759	790	1·814	840	1·280
741	·268	791	1·296	841	1·683
742	·304	792	·447	842	1·494
743	2·325	793	1·529	843	1·644
744	2·299	794	·532	844	2·378
745	2·120	795	1·525	845	2·469
746	4·223	796	1·384	846	2·488
747	5·495	797	·608	846a	·623
748	1·258	798	4·370	847	2·046
749	3·200	799	7·097	848	2·282
750	·983	800	1·034	849	2·176
750a	·473	801	3·417	850	2·400
751	1·067	802	4·201	851	3·227
752	1·125	803	·460	852	2·569
753	3·658	804	·329	853	9·241
754	·379	805	·340	854	4·526
755	2·044	806	4·824	855	17·924
756	1·569	807	·904	855a	2·262
757	1·871	808	8·255	856	·759
758	·850	809	·249	857	·739
759	1·615	810	·648	858	1·484
760	1·050	811	·161	859	2·096
761	2·244	812	·294	860	4·233
762	3·450	813	1·505	861	3·030
763	3·803	814	·435	862	1·371
764	·315	815	·513	863	·956
765	·688	816	·449	863a	·765
766	1·307	816a	·296	864	2·805
767	·609	817	·243	865	3·502
768	2·258	818	1·282	866	1·800
769	1·726	819	2·783	867	1·077
770	2·641	820	·961	868	2·763
771	2·551	821	·467	869	3·602
772	2·896	822	1·494	870	·800
773	·986	823	·238	871	·976
774	·236	824	2·875	872	1·855

No. of Sheet and Plan and No. on Plan.	Area in Acres.
Sheet XXXIII. 16:—	
(*cont*d.) 873	2·075
874	1·096
875	2·169
876	1·420
877	3·339
878	4·155
879	3·805
880	3·391
881	·574
882	1·002
883	2·100
884	·138
885	3·413
886	2·950
887	4·576
888	2·459
889	22·287
890	2·902
891	8·434
892	2·802
893	·171
894	1·417
895	1·901
896	3·331
897	1·132
898	3·295
899	3·824
900	28·985
901	3·271
902	3·373
903	·176
904	3·639
905	2·224
906	9·843
907	2·529
908	·398
909	1·376
910	·935
911	·860
912	2·759
913	1·727
914	2·441
915	2·702
916	·593
917	2·648
918	1·325
919	3·543
920	3·452
921	4·794
922	4·842
923	1·007
Sheet XXXIII. 16:—	
(*cont*d.) 924	2·588
925	7·157
926	4·953
927	6·456
928	·467
929	5·923
930	6·633
930a	3·704
931	3·682
932	·739
933	·380
934	1·813
935	·428
936	3·067
937	1·924
938	1·528
939	·176
940	2·062
941	4·074
941a	3·081
942	5·053
943	4·771
944	6·034
945	1·519
946	1·946
947	38·763
948	4·001
949	2·261
Sheet XXXVIII. 3:—	
950	5·228
951	·652
952	2·018
953	3·507
954	3·696
955	4·496
956	2·725
957	2·098
958	1·989
959	3·988
960	4·227
961	3·486
962	2·308
963	1·495
964	2·799
965	3·962
966	11·920
967	2·298
968	4·961
969	·165
970	3·856
Sheet XXXVIII. 3:—	
(*cont*d.) 971	·934
972	·564
973	7·573
974	4·390
975	6·198
976	2·747
977	1·425
978	·919
979	3·367
979a	·113
980	2·850
981	3·850
982	3·066
983	3·433
Sheet XXXVIII. 4:—	
984	4·069
985	5·861
986	3·179
987	1·509
988	3·641
989	2·563
990	2·815
991	5·899
992	4·681
993	5·636
993a	·245
994	4·567
995	5·140
996	2·436
997	3·224
998	6·843
999	9·092
1000	4·770
1001	3·615
1002	3·066
1003	·188
1004	2·371
1005	2·415
1006	6·238
1007	3·603
1008	2·233
1009	1·993
1010	2·709
1011	1·943
1012	5·889
1013	2·963
1014	5·650
1015	2·914
1016	1·773
1017	3·390

No. of Sheet and Plan and No. on Plan.	Area in Acres.	No. of Sheet and Plan and No. on Plan.	Area in Acres.	No. of Sheet and Plan and No. on Plan.	Area in Acres.
Sheet XXXVIII. 4:—		Sheet XXXVIII. 4:—		Sheet XXXVIII. 4:—	
(*cont*d.) 1018	1·585	(*cont*d.) 1060	·552	(*cont*d.) 1102	1·387
1019	1·427	1061	1·144	1103	·743
1020	2·349	1062	3·744	1104	1·150
1021	1·591	1063	3·855	1105	4·837
1022	1·911	1064	3·465	1106	1·007
1023	3·753	1065	2·968	1107	3·224
1024	2·048	1066	1·495	1108	3·126
1025	2·364	1067	2·140	1109	1·399
1026	2·001	1068	3·039	1110	4·763
1027	2·353	1069	2·633	1111	1·053
1028	·444	1070	2·993	1112	·309
1029	1·088	1071	3·078	1113	4·942
1030	2·621	1072	3·184	1114	2·921
1031	3·159	1073	2·239	1115	4·409
1032	4·722	1074	6·326	1116	4·392
1033	7·817	1075	2·926	1117	5·673
1034	4·032	1076	3·794	1118	·242
1035	4·037	1077	6·277		
1036	4·501	1078	10·321	Sheet XXXVIII. 8:—	
1037	1·993	1079	3·632	1119	4·973
1038	2·366	1080	3·170	1119a	6·501
1039	1·034	1081	2·321	1120	1·728
1040	3·502	1082	·241	1121	8·551
1041	1·803	1083	3·190	1122	3·981
1042	2·413	1084	1·704	1123	2·105
1043	4·436	1085	4·159	1124	2·000
1044	1·683	1086	2·246	1125	2·107
1045	3·222	1087	2·383	1126	1·420
1046	1·742	1088	·302	1127	1·710
1047	1·957	1089	2·531	1128	·343
1048	2·587	1090	2·022	1129	1·484
1049	3·381	1091	1·856	1130	2·824
1050	2·549	1092	1·976	1131	4·109
1051	2·178	1093	3·170	1132	3·684
1052	1·551	1094	4·415	1133	2·321
1053	2·435	1095	2·915	1134	4·439
1054	5·050	1096	1·184	1135	1·319
1055	1·938	1097	5·026	1136	2·350
1056	3·056	1098	4·113	1137	·042
1057	3·679	1099	2·017	1138	·207
1058	4·167	1100	9·873		
1059	5·877	1101	6·988		4221·508

RECAPITULATION.

4132·729	Land.
75·572	Roads.
12·099	Railways.
1·108	Water.
4221·508	Total area of the Township of Brassington.

TOWNSHIP OF ALDWARK.

No. of Sheet and Plan and No. on Plan.	Area in Acres.
Sheet XXXIII. 3:—	
1	13·887
2	5·627
3	4·829
4	4·583
5	7·984
6	6·931
7	15·546
8	11·882
9	8·987
10	3·550
11	3·764
Sheet XXXIII. 4:—	
12	6·642
13	·332
14	1·745
15	2·824
16	7·546
17	6·299
18	1·795
19	·112
20	1·551
20a	4·373
21	3·168
22	4·866
23	1·506
24	5·639
25	1·730
26	4·883
27	7·789
Sheet XXXIII. 7:—	
28	11·480
29	12·995
30	7·035
31	9·811
32	7·636
33	14·851
34	5·954
35	8·651
36	12·077
37	8·411
38	9·483
39	1·631
40	1·545
41	6·728
42	2·614
42a	4·032
43	1·896
Sheet XXXIII. 7:— (*cont^d.*)	
44	8·508
45	·359
46	·389
47	14·553
48	5·583
49	7·492
50	1·269
51	4·366
52	8·517
53	7·962
54	·717
55	6·544
56	6·194
57	6·672
58	13·278
59	2·102
60	7·110
61	4·754
62	11·499
63	5·249
64	3·734
65	13·290
66	·102
67	2·392
68	4·077
69	2·150
70	1·469
71	2·303
Sheet XXXIII. 8:—	
72	4·031
73	3·863
74	3·177
75	·908
76	2·565
77	2·619
78	3·061
79	1·799
80	6·295
81	·996
82	2·110
83	1·161
84	·408
85	2·032
86	4·883
87	5·725
88	4·139
89	6·168
90	5·906
Sheet XXXIII. 8:— (*cont^d.*)	
91	3·859
92	·293
93	2·555
94	2·708
95	2·273
96	2·530
97	1·991
98	1·913
99	3·573
100	2·967
101	1·075
102	2·407
103	2·616
104	1·984
105	·890
106	2·429
107	·671
108	7·510
109	4·303
110	4·172
111	·703
112	·393
113	·237
114	·833
115	2·091
116	1·969
117	·463
118	·510
119	·539
120	2·046
121	3·861
122	6·119
123	4·366
124	3·374
125	·591
126	1·248
127	2·551
128	2·532
129	2·438
130	6·528
131	4·194
132	6·410
133	6·665
134	6·125
135	6·814
136	5·412
137	5·287
138	3·419
139	2·632

No. of Sheet and Plan and No. on Plan.	Area in Acres.	No. of Sheet and Plan and No. on Plan.	Area in Acres.	No. of Sheet and Plan and No. on Plan.	Area in Acres.
Sheet XXXIII. 8:—		Sheet XXXIII. 8:—		Sheet XXXIII. 8:—	
(*cont*d.) 140	3·919	(*cont*d.) 191	2·673	(*cont*d.) 242	2·352
141	1·522	192	1·312	243	2·760
142	2·050	193	1·566	244	2·023
143	5·343	194	1·565	245	1·145
144	·272	195	3·828	246	·657
145	·902	196	1·517	247	2·002
146	·610	197	5·148	248	1·934
147	1·807	198	·527	249	2·234
148	·232	199	2·857	250	3·984
149	·674	200	3·009	251	2·507
150	·464	201	1·229	252	3·705
151	1·329	202	·974	253	1·317
152	·712	203	1·341	254	2·875
153	·279	204	3·965	255	2·781
154	·235	205	1·993	256	4·128
155	·487	206	2·409	257	1·395
156	·421	207	2·795	258	1·538
157	·625	208	1·852	259	2·777
158	3·061	209	·596	260	2·165
159	1·297	210	3·273	261	2·704
160	2·770	211	1·148	262	1·947
161	4·515	212	1·250	263	·582
162	2·885	213	1·159	264	1·377
163	2·217	214	2·012	265	1·596
164	2·852	215	1·251	266	1·877
165	2·077	216	3·205	267	1·718
166	1·701	217	1·223	268	3·020
167	1·560	218	1·882	269	2·228
168	1·388	219	2·716	270	2·518
169	1·794	220	·171	271	2·723
170	3·462	221	3·111	272	4·049
171	1·516	222	2·332	273	1·081
172	1·702	223	1·551	274	2·334
173	1·739	224	5·833	275	·769
174	1·081	225	1·986	276	1·871
175	1·268	226	2·565	277	3·851
176	2·682	227	2·518	278	3·750
177	4·372	228	2·612	279	3·578
178	4·238	229	1·879	280	·272
179	·110	230	8·378		
180	3·015	231	·948	Sheet XXXIII. 12:—	
181	10·506	232	2·112	281	·231
182	1·228	233	2·437	282	1·758
183	·987	234	·762	283	·576
184	1·178	235	3·163	284	4·020
185	4·347	236	1·545	285	3·225
186	·841	237	1·821	286	1·416
187	3·765	238	2·303	287	4·194
188	2·262	239	2·699	288	1·517
189	5·003	240	3·172	289	2·900
190	2·284	241	2·494		966·963

No. of Sheet and Plan and No. on Plan.	Area in Acres.	No. of Sheet and Plan and No. on Plan.	Area in Acres.	No. of Sheet and Plan and No. on Plan.	Area in Acres.

RECAPITULATION.

949·766	Land.
17·197	Roads.
966·963	Total area of the Township of Aldwark.

TOWNSHIP OF BRADBOURNE.

Sheet XXXIII. 15:—		Sheet XXXVIII. 3:—		Sheet XXXVIII. 3:—	
1	6·062	(*cont*d.) 32	·149	(*cont*d.) 66	10·783
2	5·710	33	7·151	66a	6·120
3	12·788	34	6·082	67	21·877
4	1·437	35	·139	67a	1·702
5	15·661	36	·254	68	13·666
6	27·333	37	·122	69	5·657
7	2·790	38	7·766	70	·263
8	5·758	39	·905	71	·797
9	6·398	40	·646	71a	1·034
10	1·310	41	9·466	72	1·584
11	10·000	41a	·371	73	1·004
12	·267	42	·814	74	1·433
		43	·641	75	·802
Sheet XXXVIII. 2:—		44	2·626	76	1·546
13	10·128	45	9·625	77	5·819
14	6·139	45a	1·266	78	3·716
15	1·245	46	7·700	79	1·202
16	15·751	47	7·778	80	2·535
17	1·664	48	2·769	81	5·854
18	2·599	49	·218	82	2·152
		50	18·525	83	6·739
Sheet XXXVIII. 3:—		51	3·393	84	7·036
19	8·230	52	11·118	85	1·302
20	5·481	53	4·607	86	4·728
21	13·813	54	6·943	87	2·829
21a	11·866	55	18·860	88	1·783
22	6·382	56	·288	89	2·991
23	16·896	57	8·375	90	3·167
24	5·652	58	5·037	91	1·207
25	·816	59	4·845	92	·901
26	3·955	60	10·219	93	1·064
27	·211	61	10·931	94	6·081
28	3·900	62	14·315	95	·600
29	5·148	63	1·052	96	1·242
30	·658	64	2·805	97	7·223
31	11·171	65	8·949	98	41·524

No. of Sheet and Plan and No. on Plan.	Area in Acres.	No. of Sheet and Plan and No. on Plan.	Area in Acres.	No. of Sheet and Plan and No. on Plan.	Area in Acres.
Sheet XXXVIII. 3 :—		Sheet XXXVIII. 3 :—		Sheet XXXVIII. 7 :—	
(*contd.*) 99	1·928	(*contd.*) 150	1·891	196	7·149
100	·933	151	2·817	197	2·643
101	·623	152	7·243	198	34·005
102	1·049	153	5·163	199	2·210
103	·409	154	·815	200	·514
104	3·070	155	2·494	201	1·254
105	·437	156	3·490	202	3·627
106	·231	157	3·528	203	1·915
107	20·587	158	6·448	204	1·585
108	1·542	159	2·103	205	3·428
109	3·801	160	6·412	206	3·717
110	·884	161	9·798	207	7·500
111	12·447	162	1·996	208	5·068
112	7·697	163	13·838	209	22·789
113	·590	164	·142	210	2·296
114	3·633	165	·655	211	·728
115	7·506	166	·136	212	1·092
116	1·302	167	·231	213	7·044
117	7·099	168	1·208	214	5·594
118	7·963	169	2·329	215	4·370
119	4·478	170	3·597	216	4·773
120	4·452	171	6·927	217	5·542
121	5·849	172	·167	218	5·481
122	1·971	173	·966	219	4·056
123	·087	174	8·866	220	4·528
124	·209	175	·465	221	4·586
125	2·528	176	2·341	222	3·859
126	6·343	177	7·781	223	1·919
127	2·344	178	7·633	224	3·825
128	3·717	179	2·998	225	7·392
129	·420	180	5·934	226	3·812
130	·150	181	6·167	227	·727
131	2·632	182	11·132	228	1·272
132	2·644	183	·372	229	2·860
133	·138	184	·761	230	2·893
134	6·224	185	11·894	231	2·675
135	10·879	186	2·406	232	4·048
136	6·401	187	·599	233	5·428
137	1·011	188	·822	234	2·964
138	1·936	189	3·050	235	1·203
139	3·177	190	1·710	236	6·647
140	·835	191	1·827	237	3·244
141	16·207	192	3·775	238	8·863
142	3·019	193	5·794	239	6·765
143	5·657	194	11·782	240	5·990
144	1·635	195	12·712	241	2·707
145	4·370			242	5·847
146	1·849			243	7·183
147	·105	Sheet XXXVIII. 4 :—		244	6·809
148	1·884	195a	1·923	245	11·278
149	15·636			246	5·967

No. of Sheet and Plan and No. on Plan.	Area in Acres.	No. of Sheet and Plan and No. on Plan.	Area in Acres.	No. of Sheet and Plan and No. on Plan.	Area in Acres.
Sheet XXXVIII. 7:—		Sheet XXXVIII. 7:—		Sheet XXXVIII. 8:—	
(*cont*d.) 247	·200	(*cont*d.) 255	11·321	(*cont*d.) 262	14·779
248	3·684	256	5·070	263	3·369
249	3·112	257	8·215	264	4·828
250	5·680			265	4·596
251	8·827	Sheet XXXVIII. 8:—			1444·591
252	5·883	258	8·387		
253	25·917	259	13·109		
254	9·976	260	26·654		
254a	3·092	261	10·633		

RECAPITULATION.

1430·101	Land.
14·119	Roads.
·371	Water.
1444·591	Total area of the Township of Bradbourne.

TOWNSHIP OF LEA HALL.

Sheet XXXVIII. 2:—		Sheet XXXVIII. 2:—		Sheet XXXVIII. 6:—	
1	2·981	(*cont*d.) 22	·755	(*cont*d.) 42	4·489
2	5·251	23	21·488	43	9·039
3	6·933	24	26·135	44	·293
4	3·992	25	·955	45	3·514
5	14·738	26	22·758	46	·220
6	5·790	27	·811	46a	·090
7	3·571	28	2·707	47	1·726
8	4·168	29	12·652	48	8·156
9	4·083	30	7·772	49	4·081
10	4·241	31	9·134	50	5·171
11	4·100			51	4·172
12	10·352	Sheet XXXVIII. 6:—		52	5·465
13	5·693	32	8·516	53	24·370
14	9·850	33	2·479	54	·143
15	·369	34	8·422	55	1·239
16	4·916	35	8·988	56	·663
16a	1·994	36	9·360	57	4·265
17	3·547	37	6·191	58	1·878
18	·418	38	15·739	59	3·188
19	7·913	39	1·330	60	29·300
20	3·338	40	2·800	61	1·614
21	1·293	41	3·771	62	6·791

No. of Sheet and Plan and No. on Plan.	Area in Acres.	No. of Sheet and Plan and No. on Plan.	Area in Acres.	No. of Sheet and Plan and No. on Plan.	Area in Acres.
Sheet XXXVIII. 6 :—		Sheet XXXVIII. 6 :—		Sheet XXXVIII. 6 :—	
(*contd.*) 63	5·822	(*contd.*) 67a	·330	(*contd.*) 72	·731
64	8·509	68	5·846		454·604
65	7·382	69	·244		
66	3·650	70	·807		
67	19·025	71	·097		

RECAPITULATION.

449·244	Land.
1·710	Roads.
3·650	Water.
454·604	Total area of the Township of Lea Hall.

RECAPITULATION FOR THE PARISH (PROPER).

8891·307	Land.
115·824	Roads.
21·677	Railways.
5·854	Water.
9034·662	Area of the Parish of Bradbourne, exclusive of the detached portion.

PARISH OF BRADBOURNE (DETACHED).

HUNDRED OF APPLETREE.

TOWNSHIP OF ATLOW.

Sheet XXXVIII. 11 :—		Sheet XXXVIII. 11 :—		Sheet XXXVIII. 11 :—	
1	2·496	(*contd.*) 13	2·555	(*contd.*) 25	6·948
2	3·534	14	5·038	26	4·733
3	6·505	15	·890	27	3·118
4	4·350	16	4·136	28	3·562
5	6·149	17	4·593	29	3·109
6	·710	18	4·151	30	·119
7	3·851	19	7·735	31	14·533
8	12·099	20	·153	32	·399
9	19·160	21	·188	33	1·476
10	11·026	22	3·617	34	1·009
11	·088	23	7·010	35	2·555
12	8·333	24	4·141	36	5·017

No. of Sheet and Plan and No. on Plan.	Area in Acres.
Sheet XXXVIII. 11:—	
(*contd.*) 37	·290
38	2·419
39	2·176
40	7·352
41	4·865
42	4·045
43	4·300
Sheet XXXVIII. 12:—	
44	2·406
45	4·743
46	1·750
47	25·179
48	8·458
49	4·348
50	8·753
51	7·278
52	4·038
53	3·319
54	11·388
55	3·304
56	·325
57	6·430
58	4·047
59	4·204
60	·339
61	·356
62	9·026
63	7·422
64	6·106
65	4·901
66	·197
67	5·428
68	1·816
69	3·803
70	10·022
71	4·957
72	·975
73	11·569
74	1·075
75	·869
76	1·711
77	·924
78	·268
79	·812
80	2·554
81	1·153
82	·166
83	2·596
84	11·445
85	3·925

No. of Sheet and Plan and No. on Plan.	Area in Acres.
Sheet XXXVIII. 12:—	
(*contd.*) 86	·641
86a	·184
87	8·982
88	3·065
89	1·404
90	3·493
91	2·792
92	·594
93	·529
94	·855
95	8·752
96	6·023
97	2·925
98	3·173
99	6·736
100	3·905
101	2·342
102	2·969
103	4·740
104	·726
105	6·921
106	3·399
107	7·701
108	5·205
109	14·087
110	9·746
111	4·823
112	2·724
113	2·710
114	2·295
115	3·177
116	4·639
117	2·447
118	7·653
119	3·542
Sheet XXXVIII. 15:—	
120	11·054
121	5·796
122	7·895
123	1·350
124	7·812
125	7·008
126	9·733
127	·051
128	13·578
129	1·733
130	1·488
131	11·287
132	13·559
133	19·522

No. of Sheet and Plan and No. on Plan.	Area in Acres.
Sheet XXXVIII. 15:—	
(*contd.*) 134	8·070
135	3·954
136	7·406
137	9·223
138	7·461
139	·170
140	·240
141	·207
142	·731
143	6·081
144	3·298
145	3·480
146	7·326
147	4·749
147a	·911
148	4·337
149	8·851
150	7·014
Sheet XXXVIII. 16:—	
151	5·693
152	2·749
153	6·376
154	3·906
155	3·922
156	4·461
157	3·698
158	9·496
159	1·095
160	10·841
161	5·350
162	1·637
163	5·137
164	·807
165	15·965
166	·849
167	3·153
168	·517
169	2·137
170	·131
171	8·260
172	1·621
173	1·182
174	·553
175	10·597
176	3·374
177	1·334
178	·219
179	7·396
180	4·934
181	5·701

No. of Sheet and Plan and No. on Plan.	Area in Acres.	No. of Sheet and Plan and No. on Plan.	Area in Acres.	No. of Sheet and Plan and No. on Plan.	Area in Acres.
Sheet XXXVIII. 16 :—		Sheet XXXVIII. 16 :—		Sheet XXXVIII. 16 :—	
(*cont*d.) 182	7·594	(*cont*d.) 224	·178	(*cont*d.) 266	2·116
183	5·283	225	6·023	267	4·274
184	6·108	226	·548	268	6·872
185	3·668	227	·122	269	·392
186	5·850	228	10·365	270	·119
187	4·464	229	8·473	271	2·114
188	4·886	230	4·432	272	2·575
189	7·113	231	10·021	273	4·030
190	4·885	232	4·613	274	3·874
191	3·033	233	8·854	275	4·741
192	3·589	234	5·425	276	2·408
193	2·302	235	10·450	277	3·416
194	·959	236	·250	278	3·685
195	2·138	237	·168	279	·305
196	1·827	238	·109	280	4·997
197	·169	239	·145	281	·536
198	1·869	240	2·691	282	2·701
199	3·275	241	·407	283	4·160
200	3·614	242	3·793	284	5·175
201	·765	243	2·714	285	4·894
202	2·001	244	1·291	286	2·709
203	1·201	245	3·523	287	4·226
204	2·278	246	2·495	288	7·314
205	4·253	247	6·151	289	·672
206	8·686	248	·058	290	·777
207	4·303	249	4·449	291	9·238
208	2·780	250	3·764	292	4·118
209	·378	251	4·490	293	4·380
210	5·438	252	2·768	294	3·104
211	4·156	253	2·897	295	3·568
212	2·738	254	·356	296	3·407
213	·123	255	·208	297	3·448
214	3·812	256	·110	298	·743
215	3·174	257	6·562	299	2·480
216	·327	258	3·902	300	2·646
217	2·839	259	4·612	301	2·799
218	·267	260	5·537	302	2·171
219	3·772	261	4·991	303	·112
220	·138	262	7·290		
221	·287	263	6·571		1276·589
222	·495	264	9·558		
223	2·420	265	1·324		

RECAPITULATION.

1261·824	Land.
10·992	Roads.
3·773	Water.
1276·589	Total area of the Township of Atlow, Parish of Bradbourne (Detached).

RECAPITULATION FOR THE PARISH.

Area in Acres.	
10153·131	Land.
126·816	Roads.
21·677	Railways.
9·627	Water.
10311·251	Total area of the Parish of Bradbourne, in the County of Derby.

INDEX TO PLACES

IN THE

PARISH OF BRADBOURNE.

COUNTY OF DERBY.

Name of Place.	No. of Sheet. 6-inch scale.	No. of Sheet. 25·344 in. scale.
Aldwark	XXXIII.	8
Aldwark Grange	"	"
All Saints' Church	XXXVIII.	3
Atlow	"	12, 16
Atlowfield	"	16
Atlowtop	"	"
Atlow Mill (Corn)	"	12
Atlowmoat Mill (Corn)	"	16
Atlow Winn	"	11
Astonhill	XXXIII.	3
Ballidon	"	15
Ballidonmoor	"	11
Banktop	XXXVIII.	7
Bradbourne	"	3
Bradbourne Hall	"	"
Bradbourne Mill (Corn)	"	"
Brassington	XXXIII.	16
Brassington Hall	"	"
Bryn Cottage	XXXVIII.	"
Cheese Factory	XXXIII.	8
Church	"	15
Clapgate	XXXVIII.	3
Clipshead Farm	"	"
Congregational Chapel	XXXIII.	16
Cowclose Farm	"	15
Crowtrees Farm	XXXVIII.	3
Curzon Lodge	XXXIII.	12
Fields Farm	"	15
Grange Barn	"	4
Gratton Dale	XXXIII.	2, 3
Gravelpit Cottage	"	15
Green Farm	"	8
Greenlow Farm	"	"
Gorsebeds	"	12
Gorsehill Farm	XXXVIII.	2
Harboro' Farm	XXXIII.	16
Havenhill Dale	XXXVIII.	3
Hilltop Farm	XXXIII.	8
Hipley Barn	"	15
Holes Farm	XXXVIII.	16
Holly Bush (P.H.)	XXXIII.	8
Hoe Grange	"	11
Ivybank	"	16
Jug and Glass (P.H.)	"	12
Lea Cottage	XXXVIII.	6
Lea Hall	"	"
Longcliff Station	XXXIII.	12
Lower Hallfields	XXXVIII.	15
Mellowmeadow Farm	"	3
Mouldridge Mine	XXXIII.	2
New Barn	"	7
Nether Town Hall	XXXVIII.	3
Nickalum Mine	XXXIII.	16
Oldfields Farm	"	15
Old Parsonage	XXXVIII.	12
Park Farm	"	3
Pikehall	XXXIII.	2
Post Office	"	16

Name of Place.	No. of Sheet. 6-inch scale.	No. of Sheet. 25·344 in. scale.	Name of Place.	No. of Sheet. 6-inch scale.	No. of Sheet. 25·344 in. scale.
Rectory - -	XXXVIII	16	Tithe Farm	XXXIII.	7
Rock Cottage -	"	3	Townend Farm -	"	8
Roystone Grange -	XXXIII.	11	Upper Hallfields -	XXXVIII.	15
Sandpitlow - -	XXXVIII.	3			
Shaws - -	"	11	Vicarage - -	XXXIII.	16
Sliperlow Farm -	XXXIII.	"	Vicarage - -	XXXVIII.	3
Standhill Mine -	XXXVIII.	3			
St. James's Church	XXXIII.	16	Wall-lands - -	"	4
St. Philip and St. James's Church -	XXXVIII.	"	Whitemeadow Farm	"	2

LONDON:
Printed by George E. Eyre and William Spottiswoode,
Printers to the Queen's most Excellent Majesty.
For Her Majesty's Stationery Office.

[7412.—50.—4/80.]

DEPÔTS FOR THE SALE OF ORDNANCE MAPS, &c.

ENGLAND AND WALES.

1, Saint Martin's Place, Charing Cross—LONDON.

SCOTLAND.

Ordnance Survey Office, Post-office Buildings—EDINBURGH.

IRELAND.

Ordnance Survey Office, Phœnix Park—DUBLIN.

ORDNANCE SURVEY OF ENGLAND.

BOOK OF REFERENCE TO THE PLAN

OF THE

PARISH OF BRADLEY

(HUNDRED OF APPLETREE),

IN THE

COUNTY OF DERBY.

CONTAINING 2422·434 ACRES.

COLONEL A. C. COOKE, C.B., R.E.,

DIRECTOR-GENERAL OF THE ORDNANCE SURVEYS.

LONDON:

PRINTED BY GEORGE E. EYRE AND WILLIAM SPOTTISWOODE,

PRINTERS TO THE QUEEN'S MOST EXCELLENT MAJESTY,

FOR HER MAJESTY'S STATIONERY OFFICE.

1880.

Price One Shilling.

(2.) The fences, &c., bounding either side of a railway are included wi

ORDNANCE SURVEY OF ENGLAND

PARISH OF BRADLEY

DERBYSHIRE

INDEX TO THE SHEETS

EXPLANATORY REMARKS.

of the Parish Plans is the 1-2500th of the actual length on the is equal to 25·344 inches to a mile, or 3·157 chains to an inch, approximately equal to one square inch to one acre, the square of being equal to one acre.

of each sheet is 1½ miles, and the breadth 1 mile, the area of each fore 960 acres.

sure has a reference number to the area which is given in this Book; towns and large villages encircled by a red band, one number and given for the portion within the red band, unless they are contained one parish, in which case a number is given for the portion included n.

s [⌒] on the plans are to indicate that the spaces so braced are in- the same reference number.

ndes in feet above the Mean Level of the Sea are written thus —*31·4*.

of the County Plans is 6 inches to a mile, and each sheet contains the Parish Plans. There is therefore a double reference number to of the Parish Plans, as VI. 9., the first number referring to the County econd number to the Parish Plans.

nsions of the sheets on the Six-inch scale being four miles by six miles, wenty-four square miles, equal to 15,360 acres.

wing are the characters employed on the Ordnance Plans on the Scales and 6 inches to a mile :—

mes	C	Hundreds or Wards	H
ncient or Mother.....	P	Civil Parishes or Townships	T
chial	E	Division of Townships	T

Municipal Wards.....W

..... { ROMAN / Druidical or Saxon / Norman or Subsequent

escriptions of the boundaries are shown by the following initials :—

Stream	*C.S.*	Centre of Fence	*C.F.*
Road	*C.R.*	Top of Cop	*T.C.*
ream or Drain ...	*S.S.* or *S.D.*	Centre of Wall	*C.W.*
edge	*R.H.*	Defaced	*Def.*
all	*F.W.*	Track of Stream.....	*T.S.*

Undefined..... *Und.*

change occurs in the boundaries, the symbol [o—o] is used to show part at which the change takes place.

The areas are computed to the centre of fence, or other boundary , except in the following cases :—

hen the fence or other boundary is also the boundary of a Parish or other Civil Divisi not follow the centre of the fence, the area is calculated to the Parish or other boundar the centre.

he fences, &c., bounding either side of a railway are included wholly within its area.

N.B.—To convert Decimal Fractions of an Acre into Roods and Perches, multiply the decimal first by 4 and then by 40, preserving the same number of decimals in the product.

Examples—

	Acres.		Acres.
	633·357		527·013
	4		4
	1·428		·052
	40		40
A. R. P.		A. R. P.	
633 1 17	17·120	527 0 2	2·080

TABLE

FOR CONVERTING DECIMAL PARTS OF AN ACRE INTO ROODS AND PERCHES.

Perch.	0 Rood.	1 Rood.	2 Roods.	3 Roods.	Perch.	0 Rood.	1 Rood.	2 Roods.	3 Roods.
0	·000	·250	·500	·750	21	·131	·381	·631	·881
1	·006	·256	·506	·756	22	.137	·387	·637	·887
2	·012	·262	·512	·762	23	·144	·394	·644	·894
3	·019	·269	·519	·769	24	·150	·400	·650	·900
4	·025	·275	·525	·775	25	·156	·406	·656	·906
5	·031	·281	·531	·781	26	·162	·412	·662	·912
6	·037	·287	·537	·787	27	·169	·419	·669	·919
7	·044	·294	·544	·794	28	·175	·425	·675	·925
8	·050	·300	·550	·800	29	·181	·431	·681	·931
9	·056	·306	·556	·806	30	·187	·437	·687	·937
10	·062	·312	·562	·812	31	·194	·444	·694	·944
11	·069	·319	·569	·819	32	·200	·450	·700	·950
12	·075	·325	·575	·825	33	·206	·456	·706	·956
13	·081	·331	·581	·831	34	·212	·462	·712	·962
14	·087	·337	·587	·837	35	·219	·469	·719	·969
15	·094	·344	·594	·844	36	·225	·475	·725	·975
16	·100	·350	·600	·850	37	·231	·481	·731	·981
17	·106	·356	·606	·856	38	·237	·487	·737	·987
18	·112	·362	·612	·862	39	·244	·494	·744	·994
19	·119	·369	·619	·869	40	·250	·500	·750	1·000
20	·125	·375	·625	·875					

PARISH OF BRADLEY,

IN THE

COUNTY OF DERBY—(SOUTHERN DIVISION).

HUNDRED OF APPLETREE.

TOWNSHIP OF BRADLEY.

No. of Sheet and Plan and No. on Plan.	Area in Acres.
Sheet XXXVIII. 15:—	
1	1·032
2	7·722
3	2·755
4	·119
5	·873
6	·119
7	1·708
8	·753
9	3·043
10	4·304
11	3·702
12	5·494
13	3·355
14	1·131
15	1·210
16	3·945
17	4·287
18	3·905
19	4·019
20	11·591
21	3·750
22	2·050
23	11·240
24	4·679
25	1·780
26	6·745
27	·191
Sheet XXXVIII. 16:—	
28	3·310
29	7·252
30	5·702
31	6·846
32	2·707
33	·690
34	4·338
35	4·849
Sheet XXXVIII. 16:— (*cont*d.)	
36	9·404
37	7·399
38	4·276
39	3·428
40	2·954
41	4·915
42	6·014
43	7·845
44	·682
45	5·015
46	10·439
47	·537
48	11·148
49	2·989
50	·517
51	·103
52	5·842
53	3·474
54	4·414
Sheet XLIII. 2:—	
55	2·330
56	·142
57	·217
58	·348
59	2·283
60	·380
61	1·587
62	6·737
63	12·639
64	30·738
65	·062
66	·312
Sheet XLIII. 3:—	
67	11·292
68	·186
Sheet XLIII. 3:— (*cont*d.)	
69	·381
70	10·071
71	5·561
72	5·029
73	4·786
74	8·959
75	·763
76	1·825
77	·160
78	·300
79	·158
80	9·530
81	10·182
82	7·277
83	2·994
84	13·162
85	9·214
86	15·481
87	·535
88	·218
89	·170
90	4·296
91	1·765
92	3·894
93	6·504
94	2·294
95	1·125
96	·299
97	·946
98	1·503
99	2·443
100	8·438
101	2·058
102	1·997
103	1·237
104	·940
105	·209

No. of Sheet and Plan and No. on Plan.	Area in Acres.	No. of Sheet and Plan and No. on Plan.	Area in Acres.	No. of Sheet and Plan and No. on Plan.	Area in Acres.
Sheet XLIII. 3:—		Sheet XLIII. 3:—		Sheet XLIII. 3:—	
(*contd.*) 106	·108	(*contd.*) 157	9·868	(*contd.*) 208	·103
107	·588	158	5·406	209	·293
108	2·169	159	1·083	210	·390
109	·118	160	1·799	211	1·578
110	1·339	161	·431	212	1·444
111	5·343	162	·292	213	1·720
112	1·569	163	2·103	214	3·492
113	5·001	164	31·628	215	·129
114	10·983	165	1·394	216	4·639
115	9·108	166	·140	217	4·180
116	9·091	167	2·360	218	1·407
117	10·795	168	·437	219	2·535
118	7·854	169	·673	220	1·522
119	7·703	170	2·491	221	·700
120	5·553	171	·258	222	4·157
121	8·368	172	·242	223	·421
122	24·383	173	1·526	224	·387
123	·726	174	·156	225	2·202
124	·462	175	52·552	226	2·629
125	30·601	176	1·954	227	·115
126	17·126	177	·165	228	3·868
127	·148	178	·608	229	·917
128	1·908	179	3·747	230	1·083
129	·734	180	·190	231	5·023
130	1·765	181	1·726	232	·201
131	·607	182	1·994	233	·393
132	1·512	183	3·018	234	2·843
133	·060	184	·125	235	7·671
134	1·731	185	·255	236	14·377
135	·208	186	·392	237	10·770
136	·416	187	10·415	238	6·581
137	16·128	188	·280		
138	·337	189	7·683	Sheet XLIII. 4:—	
139	·293	190	·330	239	12·635
140	·526	191	·115	240	16·260
141	5·296	192	·089	241	9·644
142	6·482	193	1·647	242	1·544
143	1·494	194	·277	243	14·456
144	1·825	195	16·451	244	4·710
145	·162	196	10·606	245	15·360
146	3·976	197	2·240	246	8·839
147	2·051	198	7·102	247	·676
148	·202	199	5·720	248	·411
149	5·448	200	2·100	249	·666
150	·511	201	10·000	250	8·210
151	·364	202	6·796	251	2·106
152	·353	203	3·207	252	5·415
153	·633	204	11·020	253	7·036
154	17·096	205	·492	254	7·876
155	13·121	206	·695	255	8·269
156	8·638	207	·230	256	10·435

No. of Sheet and Plan and No. on Plan.	Area in Acres.
Sheet XLIII. 4 :—	
(*cont*d.) 257	5·827
258	1·933
259	·785
260	6·637
261	3·351
262	1·199
263	12·272
264	·577
265	·357
266	5·456
267	2·835
268	10·973
269	2·243
270	3·836
271	11·456
272	13·592
273	1·518
274	4·572
275	7·733
276	6·299
277	7·887
278	6·283
279	10·516
280	2·951
281	4·267
282	3·665
283	5·463
284	3·126
285	·163
286	·161
287	·300
288	·142
289	9·727
290	5·460
291	8·108
292	14·560
293	1·423
294	3·583
295	2·096
296	7·996
297	6·913
298	5·445
299	·444
300	·506
301	·405
302	2·177
303	3·914
304	7·617
305	22·090
306	1·638
307	6·297
Sheet XLIII. 4 :—	
(*cont*d.) 308	9·113
309	4·438
310	3·953
311	·645
312	6·262
313	2·304
314	1·747
315	1·285
316	1·274
317	1·639
318	5·851
319	7·046
320	3·187
321	·230
322	1·023
323	·180
324	2·137
325	2·140
326	·635
327	9·109
328	1·712
329	1·971
330	·099
331	·188
332	1·832
333	1·136
334	1·255
335	·929
336	1·187
337	·080
338	·080
339	1·205
340	·140
341	2·910
342	2·114
343	·168
344	2·066
345	·501
346	·598
347	18·798
348	·866
349	·283
350	3·730
351	·173
352	·301
Sheet XLIII. 7 :—	
353	8·856
354	15·097
355	1·613
356	·266
Sheet XLIII. 7 :—	
(*cont*d.) 357	·453
358	1·132
359	·632
360	·442
361	·248
362	1·040
363	·488
364	·071
365	6·684
366	2·809
367	·082
368	1·161
369	7·105
370	·597
371	·389
372	1·005
373	1·643
374	1·862
375	·666
376	·314
377	11·251
378	1·205
379	4·238
380	·106
Sheet XLIII. 8 :—	
381	·084
382	·914
383	·230
384	·377
385	·478
386	·471
387	1·075
388	9·899
389	9·003
390	·146
391	3·269
392	3·168
393	3·785
394	5·977
395	1·934
396	2·643
397	3·413
398	6·151
399	8·226
400	4·718
401	15·108
402	9·372
403	·107
404	5·238
405	·328

No. of Sheet and plan and No. on Plan.	Area in Acres.
Sheet XLIII. 8:— (*contd.*)	
406	·382
407	·168
408	5·131
409	5·150
410	·236
411	·318
412	·301
413	·159
414	1·902
415	1·741
416	2·120
417	1·681
418	13·184
419	6·781
420	5·599
421	11·535
422	12·622
423	6·685
424	6·190
425	17·590
426	11·779
427	10·591
428	6·852
429	8·053
430	5·825
431	13·953
432	·604
433	1·213
434	·630
435	·322
436	5·755
437	7·586
438	7·219
439	·767
440	3·686
441	3·152
442	9·590
443	9·236
444	10·917
445	10·652
446	4·835
447	4·312
448	·376
449	·585
450	8·987
451	6·633
452	4·672
453	6·630
454	1·913
455	·247
456	·613
Sheet XLIII. 8:— (*contd.*)	
457	·294
458	5·532
459	13·661
460	10·575
461	6·313
462	9·428
463	18·277
464	17·753
465	7·513
466	14·164
467	1·534
468	·081
469	17·247
470	15·032
471	7·508
472	3·824
473	5·822
474	5·481
475	6·427
476	6·498
477	7·651
478	3·998
479	2·508
480	4·716
481	3·329
482	4·278
483	4·802
484	4·804
485	7·592
486	14·492
487	8·411
488	·269
489	·136
490	·548
491	9·634
492	9·446
493	5·780
494	4·930
495	6·868
496	4·102
497	1·210
498	·470
499	6·496
500	9·047
501	11·276
502	5·185
503	6·168
504	9·102
505	10·741
506	4·438
507	4·114
Sheet XLIII. 8:— (*contd.*)	
508	13·940
509	·813
510	·497
511	·313
512	·148
513	4·000
514	·878
515	·224
516	5·173
517	·382
518	2·022
519	15·108
520	·510
521	4·452
Sheet XLIII. 12:—	
522	1·937
523	·916
524	5·389
525	6·643
526	4·939
527	1·264
528	·470
529	·664
530	·421
531	8·133
532	5·728
533	9·055
534	1·216
535	9·209
536	10·999
537	14·556
	2422·434

RECAPITULATION.

Area in Acres.	
2388·312	Land.
30·847	Roads.
3·275	Water.
2422·434	Total area of the Parish and Township of Bradley, in the County of Derby.

INDEX TO PLACES

IN THE

PARISH OF BRADLEY.

COUNTY OF DERBY.

Name of Place.	No. of Sheet.		Name of Place.	No. of Sheet.	
	6-inch scale.	25·344 in. scale.		6-inch scale.	25·344 in. scale.
All Saints' Church (Rectory) - -	XLIII.	3	Crowtrees - -	XLIII.	4
Bradley - -	"	"	Irongate House -	"	3
Bradley Hall -	"	"	Moorend - -	"	"
Bradley Oldpark -	"	8, 12	Roadside Farm -	"	4
Bradley Pastures -	"	3	Shepherd's Folly -	"	3
Bradleybrook Farm	"	8	The Knob - -	"	4
Bradleymoor Farm	"	3			
Corley Farm -	"	"			
Corner Farm -	"	4			

LONDON:
Printed by George E. Eyre and William Spottiswoode,
Printers to the Queen's most Excellent Majesty.
For Her Majesty's Stationery Office.
[.—50.—9/80.]

DEPÓTS FOR THE SALE OF ORDNANCE MAPS, &c.

ENGLAND AND WALES.

1, Saint Martin's Place, Charing Cross—LONDON.

SCOTLAND.

Ordnance Survey Office, Post-office Buildings—EDINBURGH.

IRELAND.

Ordnance Survey Office, Phœnix Park—DUBLIN.

ORDNANCE SURVEY OF ENGLAND.

BOOK OF REFERENCE TO THE PLAN

OF THE

PARISH OF BRAILSFORD

(HUNDRED OF APPLETREE),

IN THE

COUNTY OF DERBY,

CONTAINING 4409·307 ACRES.

COLONEL A. C. COOKE, C.B., R.E.,

DIRECTOR-GENERAL OF THE ORDNANCE SURVEYS.

LONDON:

PRINTED BY GEORGE E. EYRE AND WILLIAM SPOTTISWOODE,

PRINTERS TO THE QUEEN'S MOST EXCELLENT MAJESTY,

FOR HER MAJESTY'S STATIONERY OFFICE.

1880.

Price One Shilling and Sixpence.

PARISH OF BRAILSFORD,

IN THE

COUNTY OF DERBY.

HUNDRED OF APPLETREE.

Price One Shilling and Sixpence.

... boundary is also the boundary of a Parish which does not follow the centre of the fence, the area is calculated to the P and not to the centre.

(2.) The fences, &c., bounding either side of a railway are included wholly

ORDNANCE SURVEY OF ENGLAND

PARISH OF BRAILSFORD

DERBYSHIRE

INDEX TO THE SHEETS

EXPLANATORY REMARKS.

ie Scale of the Parish Plans is the 1-2500th of the actual length on the nd, and is equal to 25·344 inches to a mile, or 3·157 chains to an inch, h is very approximately equal to one square inch to one acre, the square of 18 inch being equal to one acre.

ie length of each sheet is 1½ miles, and the breadth 1 mile, the area of each is therefore 960 acres.

th enclosure has a reference number to the area which is given in this Book; case of towns and large villages encircled by a red band, one number and only are given for the portion within the red band, unless they are contained re than one parish, in which case a number is given for the portion included ih parish.

e Braces [⌒] on the plans are to indicate that the spaces so braced are in-d under the same reference number.

e Altitudes in feet above the Mean Level of the Sea are written thus —*31·4*.

e Scale of the County Plans is 6 inches to a mile, and each sheet contains eets of the Parish Plans. There is therefore a double reference number to sheet of the Parish Plans, as VI. 9., the first number referring to the County the second number to the Parish Plans.

e dimensions of the sheets on the Six-inch scale being four miles by six miles rea is twenty-four square miles, equal to 15,360 acres.

e following are the characters employed on the Ordnance Plans on the Scales 2500, and 6 inches to a mile :—

y Names	C	Hundreds or Wards	H
hes, Ancient or Mother.....	P	Civil Parishes or Townships	*T*
Parochial	E	Division of Townships	*T*

Municipal Wards.....W

quities ..... ROMAN / Druidical or Saxon / Norman or Subsequent

The descriptions of the boundaries are shown by the following initials :—

re of Stream	*C.S.*	Centre of Fence	*C.F.*
re of Road	*C.R.*	Top of Cop	*T.C.*
of Stream or Drain ...	*S.S.* or *S.D.*	Centre of Wall	*C.W.*
of Hedge	*R.H.*	Defaced	*Def.*
of Wall.....	*F.W.*	Track of Stream.....	*T.S.*

Undefined.....*Und.*

re a change occurs in the boundaries, the symbol [o—o] is used to show the part at which the change takes place.

B.—The areas are computed to the centre of fence, or other boundary of sure, except in the following cases :—

) When the fence or other boundary is also the boundary of a Parish or other Civil Division, does not follow the centre of the fence, the area is calculated to the Parish or other boundary, and not to the centre.

(2.) The fences, &c., bounding either side of a railway are included wholly within its area.

INDEX TO THE SHEETS

N.B.—To convert Decimal Fractions of an Acre into Roods and Perches, multiply the decimal first by 4 and then by 40, preserving the same number of decimals in the product.

Examples—

	Acres.		Acres.
	633·357		527·013
	4		4
	1·428		·052
	40		40
A. R. P.		A. R. P.	
633 1 17	17·120	527 0 2	2·080

TABLE

FOR CONVERTING DECIMAL PARTS OF AN ACRE INTO ROODS AND PERCHES.

Perch.	0 Rood.	1 Rood.	2 Roods.	3 Roods.	Perch.	0 Rood.	1 Rood.	2 Roods.	3 Roods.
0	·000	·250	·500	·750	21	·131	·381	·631	·881
1	·006	·256	·506	·756	22	·137	·387	·637	·887
2	·012	·262	·512	·762	23	·144	·394	·644	·894
3	·019	·269	·519	·769	24	·150	·400	·650	·900
4	·025	·275	·525	·775	25	·156	·406	·656	·906
5	·031	·281	·531	·781	26	·162	·412	·662	·912
6	·037	·287	·537	·787	27	·169	·419	·669	·919
7	·044	·294	·544	·794	28	·175	·425	·675	·925
8	·050	·300	·550	·800	29	·181	·431	·681	·931
9	·056	·306	·556	·806	30	·187	·437	·687	·937
10	·062	·312	·562	·812	31	·194	·444	·694	·944
11	·069	·319	·569	·819	32	·200	·450	·700	·950
12	·075	·325	·575	·825	33	·206	·456	·706	·956
13	·081	·331	·581	·831	34	·212	·462	·712	·962
14	·087	·337	·587	·837	35	·219	·469	·719	·969
15	·094	·344	·594	·844	36	·225	·475	·725	·975
16	·100	·350	·600	·850	37	·231	·481	·731	·981
17	·106	·356	·606	·856	38	·237	·487	·737	·987
18	·112	·362	·612	·862	39	·244	·494	·744	·994
19	·119	·369	·619	·869	40	·250	·500	·750	1·000
20	·125	·375	·625	·875					

PARISH OF BRAILSFORD,

IN THE

COUNTY OF DERBY.

HUNDRED OF APPLETREE.

INDEX TO TOWNSHIPS.

Townships.	Area in Acres.	Pages.
Brailsford - - - - - - - -	4365·792	1
Hollington (part of) - - - - - -	43·515	9
Total area of the Parish (Proper) - -	4409·307	

PARISH OF BRAILSFORD,

IN THE

COUNTY OF DERBY—(SOUTHERN DIVISION).

HUNDRED OF APPLETREE.

TOWNSHIP OF BRAILSFORD.

No. of Sheet and Plan and No. on Plan.	Area in Acres.
Sheet XLIII. 8:—	
1	·249
2	·226
3	·609
4	6·449
5	1·007
6	3·494
7	·542
8	3·774
9	6·748
10	6·352
11	12·564
12	7·908
13	·639
14	4·653
15	1·305
Sheet XLIV. 5:—	
16	·483
17	·235
18	·250
19	9·954
20	1·113
21	8·296
22	6·917
23	6·326
24	5·103
25	·151
26	·622
27	1·734
28	8·715
29	1·023
30	·529
31	·110
32	·267
33	·207
34	1·092
35	·088
Sheet XLIV. 5:— (contd.)	
36	·528
37	2·712
38	3·367
39	2·208
40	1·718
41	·751
42	3·706
43	5·709
44	2·511
45	2·620
46	2·110
47	1·773
48	1·315
49	1·598
50	·461
Sheet XLIII. 11:—	
51	6·920
52	6·599
Sheet XLIII. 12:—	
53	12·953
54	4·402
55	5·624
56	·251
57	11·392
58	13·345
59	8·378
60	4·254
61	9·670
62	3·563
63	4·943
64	3·696
65	6·846
66	5·151
67	6·203
68	2·403
Sheet XLIII. 12:— (contd.)	
69	5·405
70	4·564
71	4·618
72	5·027
73	10·262
74	·131
75	·419
76	·857
77	·093
78	·895
79	12·281
80	·277
81	·161
82	2·419
83	4·893
84	5·136
85	·743
86	1·309
87	5·182
88	5·866
89	7·383
90	5·878
91	·416
92	5·052
93	·191
94	·887
95	1·566
96	14·827
97	1·006
98	6·710
99	·732
100	1·078
101	5·470
102	8·863
103	6·561
104	·318
105	3·632

No. of Sheet and Plan and No. on Plan.	Area in Acres.
Sheet XLIII. 12 :— (*contd.*)	
106	2·794
107	6·097
108	6·706
109	·497
110	·161
111	6·405
112	6·182
113	13·274
114	3·520
115	9·756
116	4·393
117	3·540
118	1·861
119	6·202
120	·505
121	·983
122	·262
123	3·194
124	2·646
125	13·464
126	7·385
127	2·851
128	·351
129	1·751
130	1·786
131	9·336
132	1·758
133	1·318
134	8·853
135	1·275
135a	·403
136	2·329
137	3·086
138	5·332
139	4·750
140	5·693
141	4·067
142	3·465
143	3·644
144	7·051
145	7·590
146	5·176
147	5·832
148	4·040
149	2·292
150	·564
151	1·381
152	1·288
153	·222
154	5·624
155	7·298
Sheet XLIII. 12 :— (*contd.*)	
156	11·628
157	2·748
158	1·716
159	6·795
160	7·255
161	7·618
162	3·154
163	2·935
164	7·222
165	5·547
166	8·097
167	5·071
168	2·431
169	8·360
170	4·728
171	11·404
172	3·456
173	2·541
174	·893
175	10·422
176	2·795
177	4·031
178	6·242
179	7·337
180	2·923
181	3·563
182	5·089
183	3·235
184	15·901
185	3·003
186	1·225
187	2·177
188	6·048
189	5·710
190	6·499
191	4·129
192	1·471
193	·293
194	3·964
195	4·113
196	4·869
197	2·869
198	5·205
199	4·175
200	2·156
201	·146
202	3·162
203	3·645
204	3·785
205	3·015
206	5·205
Sheet XLIII. 12 :— (*contd.*)	
207	2·724
208	9·659
209	4·289
210	·244
211	4·013
212	1·059
213	2·898
214	5·840
215	3·458
216	·402
217	5·726
218	3·965
219	12·502
220	6·698
Sheet XLIV. 9 :—	
221	7·676
222	7·705
223	4·473
224	·611
225	·428
226	·417
227	3·304
228	6·630
229	1·522
230	5·562
231	4·229
232	2·294
233	3·373
234	5·211
235	·308
236	·529
237	8·647
238	·299
239	4·832
240	5·756
241	6·300
242	4·720
243	3·209
244	2·273
245	2·323
246	3·023
247	9·720
248	2·032
249	4·457
250	4·017
251	3·854
252	2·405
253	7·345
254	·329
255	6·939

PARISH OF BRAILSFORD.

No. of Sheet and Plan and No. on Plan.	Area in Acres.
Sheet XLIV. 9 :—	
(*contd.*) 256	·122
257	·961
258	2·470
259	·411
260	2·617
261	1·409
262	2·121
263	3·288
264	5·936
265	4·255
266	4·521
266a	·126
267	6·232
268	4·710
268a	·247
269	3·930
270	4·119
271	5·832
272	6·796
273	·388
274	4·836
275	·281
276	5·390
277	3·826
278	4·000
279	13·184
280	4·013
281	7·063
282	5·016
283	4·012
284	2·396
285	·309
286	1·784
287	5·338
288	5·294
289	·298
290	·662
291	4·518
292	3·757
293	3·767
293a	·327
294	·172
295	8·967
296	5·255
297	5·867
298	7·840
299	5·204
300	1·353
300a	·130
301	·263
302	·383
Sheet XLIV. 9 :—	
(*contd.*) 303	4·307
304	4·124
305	·277
305a	·312
306	7·452
307	2·657
308	6·075
309	3·042
310	4·814
311	6·973
312	5·837
313	7·270
314	1·590
315	2·793
316	2·522
317	2·164
318	·263
319	2·268
320	2·647
321	2·700
322	3·885
323	2·752
324	1·973
325	3·054
326	1·814
327	·241
328	2·318
329	4·283
330	4·766
331	·630
332	2·452
333	3·657
334	4·309
335	3·046
336	1·156
337	3·036
338	8·665
339	3·325
340	3·853
341	·335
342	1·144
343	6·050
344	1·728
345	3·996
346	2·982
347	·527
348	2·958
349	3·734
350	4·380
351	3·449
352	3·752
Sheet XLIV. 9 :—	
(*contd.*) 353	1·751
354	1·506
355	4·133
356	·129
357	·938
358	6·130
359	5·768
360	2·556
361	3·796
362	·617
363	3·386
364	·239
365	·066
366	4·797
367	1·163
368	·973
369	6·663
370	4·081
371	5·788
372	5·726
373	4·436
374	1·200
375	·696
376	2·335
377	2·329
378	·362
379	·375
380	1·426
381	2·186
382	1·113
383	·228
384	1·883
385	2·004
386	·280
Sheet XLIII. 16 :—	
387	2·586
388	·417
389	9·320
390	9·157
391	·014
392	·219
393	17·956
394	8·134
395	5·124
396	10·416
397	15·954
398	4·659
399	10·890
400	6·535
401	5·758

No. of Sheet and Plan and No. on Plan.	Area in Acres.	No. of Sheet and Plan and No. on Plan.	Area in Acres.	No. of Sheet and Plan and No. on Plan.	Area in Acres.
Sheet XLIII. 16:— (*contd.*) 402	4·722	Sheet XLIII. 16:— (*contd.*) 450	·627	Sheet XLIII. 16:— (*contd.*) 501	6·804
403	5·975	451	3·095	502	4·885
404	8·993	452	1·044	503	6·038
405	5·102	453	4·662	504	·302
406	·798	454	11·455	505	·522
407	·594	455	5·150	506	7·019
408	1·794	456	4·310	507	·929
409	·870	457	2·040	508	2·366
410	·240	458	6·863	509	4·800
411	6·294	459	2·590	510	1·368
412	2·140	460	2·053	511	1·112
413	3·870	461	3·679	512	·211
414	·481	462	5·185	513	1·776
415	12·688	463	18·712	514	6·108
416	20·775	464	·888	515	1·023
417	2·008	465	10·400	516	3·470
418	·682	466	·525	517	5·054
419	14·999	467	2·580	518	4·518
420	11·246	468	·100	519	4·655
421	19·162	469	2·102	520	·421
422	10·403	470	3·835	521	·176
423	10·677	471	·591	522	3·212
424	6·270	472	1·215	523	7·504
425	4·340	473	·776	524	·664
426	5·950	474	·583	525	3·914
427	·663	475	·403	526	4·460
428	7·398	476	·313	527	1·486
429	5·551	477	·815	528	1·185
430	1·826	478	·122	529	·174
431	5·190	479	·856	530	1·571
432	6·743	480	·170	531	·980
433	·251	481	8·531	532	1·456
434	4·987	482	·126	533	·335
435	7·399	483	2·959	534	·429
435a	·260	484	11·377	535	5·748
436	7·519	485	·398	536	2·104
437	2·147	486	3·887	537	4·392
438	2·668	487	·520	538	5·771
439	4·129	488	4·955	539	3·930
440	2·394	489	5·339	540	1·956
441	1·787	490	8·746	541	·680
442	11·427	491	·138	542	·116
443	1·105	492	5·401	543	1·335
444	10·596	493	·261	544	·395
445	9·569	494	7·109	545	1·103
446	1·694	495	·184	546	·223
447	8·248	496	4·878	547	3·406
447a	1·044	497	7·384	548	·540
448	·490	498	4·481	549	·958
449	3·697	499	4·980	550	2·402
449a	1·645	500	5·601	551	·212

No. of Sheet and Plan and No. on Plan.	Area in Acres.
Sheet XLIII. 16:—	
(*cont*d.) 552	·548
553	1·632
554	·521
555	4·040
556	3·157
557	4·720
558	3·814
559	4·108
560	9·711
561	1·273
562	5·439
563	4·180
564	9·241
565	11·946
566	11·930
567	2·104
567a	·412
568	8·365
569	4·382
570	6·295
571	·214
572	·171
573	15·664
574	·352
575	·949
576	1·244
577	3·190
578	2·468
579	·188
580	3·767
581	4·824
582	3·717
583	2·335
584	2·927
585	·066
586	·907
587	·889
588	·697
589	·292
590	2·404
591	6·125
592	1·974
593	2·995
594	4·443
595	5·906
596	6·219
597	1·030
598	·352
599	·290
600	·780
601	·250

No. of Sheet and Plan and No. on Plan.	Area in Acres.
Sheet XLIII. 16:—	
(*cont*d.) 602	·600
603	2·496
604	10·369
605	10·229
606	9·076
607	3·821
608	8·724
609	6·304
Sheet XLIV. 13:—	
610	5·186
611	7·157
612	3·992
613	1·475
614	4·107
615	1·805
616	·959
617	2·675
618	8·024
619	2·151
620	·838
621	5·072
622	·263
623	8·314
624	4·360
625	4·366
626	4·675
627	3·798
628	2·896
629	3·515
630	3·798
631	4·321
632	6·085
633	6·277
634	1·612
635	4·867
636	2·961
637	·131
638	1·260
639	·339
640	2·387
641	·460
642	·473
643	·766
644	·390
645	·354
646	·328
647	·590
648	·353
649	·789
650	·511

No. of Sheet and Plan and No. on Plan.	Area in Acres.
Sheet XLIV. 13:—	
(*cont*d.) 651	1·639
652	2·346
653	1·941
654	·192
655	17·186
656	8·396
657	5·031
658	·860
659	·122
660	·130
661	·404
662	·350
663	·629
664	·578
665	·500
666	·378
667	·818
668	4·839
669	7·211
670	8·297
671	4·582
672	2·036
673	1·851
674	·550
675	·589
676	1·295
677	·870
678	·470
679	1·419
680	2·091
681	8·755
682	6·582
683	3·979
684	5·671
685	1·106
686	·346
687	·590
688	·241
689	·565
690	·104
691	·744
692	·289
693	1·600
694	·680
695	·911
696	6·626
697	4·846
698	1·826
699	7·012
700	5·579
701	6·035

No. of Sheet and Plan and No. on Plan.	Area in Acres.
Sheet XLIV. 13 :—	
(*cont*^{d}.) 702	1·863
703	·996
704	1·180
705	4·903
706	7·313
707	7·167
708	·268
709	13·416
710	·400
711	·230
712	·230
713	3·671
714	3·083
715	4·666
716	3·896
717	·660
718	3·478
719	·850
720	·509
721	·197
722	·082
723	·560
724	1·481
725	·537
726	8·550
727	·168
728	·480
729	·153
730	·360
731	·414
732	1·867
733	·566
734	·621
735	·318
736	·191
737	7·262
738	·597
739	3·511
740	6·847
741	5·750
742	3·837
743	3·290
744	7·976
745	·209
746	5·279
747	14·361
748	8·842
749	2·662
750	5·467
751	4·622
752	5·504
Sheet XLIV. 13 :—	
(*cont*^{d}.) 753	3·966
754	·967
755	2·844
756	4·099
757	9·192
758	4·967
759	1·154
760	·129
761	·219
762	4·461
763	·740
764	8·280
765	3·587
766	6·644
767	5·404
768	4·584
769	1·456
770	2·660
771	·603
772	6·778
773	3·130
774	3·206
775	·962
776	4·003
777	5·428
778	4·449
779	8·622
780	7·651
781	4·086
782	3·407
783	3·809
784	3·320
785	·509
786	·588
787	1·476
788	1·690
789	1·680
790	4·517
791	4·305
792	·944
793	1·190
794	7·487
795	·800
Sheet XLVIII. 4 :—	
796	4·008
797	11·530
798	8·777
799	·220
800	·086
801	·413
Sheet XLVIII. 4 :—	
(*cont*^{d}.) 802	·833
803	8·337
804	2·687
805	8·411
806	4·089
807	12·652
808	·225
809	3·796
810	12·070
811	2·484
812	1·180
813	2·133
814	·470
815	19·746
816	5·262
817	·906
818	15·141
819	3·918
820	8·876
821	11·669
822	12·661
823	8·334
824	3·728
825	15·881
826	9·219
827	5·239
828	·352
829	5·939
830	12·424
831	2·349
832	3·710
833	1·668
834	7·027
835	·231
836	·450
837	4·438
838	2·056
839	1·618
840	2·853
841	·179
842	3·294
843	7·506
844	4·956
845	13·030
846	·356
847	2·478
848	·965
849	1·484
850	·151
851	·192
852	10·079

No. of Sheet and Plan and No. on Plan.	Area in Acres.
Sheet XLVIII. 4 :—	
(*contd.*) 853	·430
854	·786
855	·836
856	·291
857	6·391
858	4·022
859	1·720
860	5·621
861	10·652
862	·968
863	·257
864	·734
865	·450
866	5·387
867	10·197
868	4·110
869	8·497
870	1·868
871	3·164
872	4·263
873	3·105
874	4·642
875	4·765
876	11·311
877	6·042
878	4·620
879	4·152
880	9·397
881	·529
882	4·681
883	5·211
884	7·110
885	·298
886	5·410
887	·779
888	1·015
889	3·307
890	·800
891	·263
892	·362
893	·108
894	9·338
Sheet XLIX. 1 :—	
895	·299
896	8·581
897	4·600
898	5·000
899	·110
900	3·645
901	3·237

No. of Sheet and Plan and No. on Plan.	Area in Acres.
Sheet XLIX. 1 :—	
(*contd.*) 902	4·855
903	9·118
904	6·188
905	4·615
906	5·107
907	7·130
908	10·531
909	6·467
910	1·108
911	·528
912	1·210
913	·327
914	·212
915	3·158
916	·401
917	1·639
918	·986
919	·227
920	9·242
921	6·859
922	6·324
923	4·818
924	2·916
925	·150
926	1·061
927	23·919
928	6·832
929	5·576
930	·411
931	8·112
932	7·349
933	5·562
934	·996
935	6·518
936	1·005
937	·635
938	2·476
939	6·328
940	·219
941	15·735
942	5·644
943	10·562
944	·222
945	7·145
946	6·425
947	2·692
948	8·273
949	6·745
950	6·781
951	10·535
952	1·625

No. of Sheet and Plan and No. on Plan.	Area in Acres.
Sheet XLIX. 1 :—	
(*contd.*) 953	9·046
954	6·439
955	5·811
956	9·951
957	14·805
958	·652
959	1·744
960	14·828
961	1·121
962	6·577
963	5·640
964	7·573
965	2·897
966	14·267
966a	6·945
967	11·972
968	5·709
969	6·306
970	3·374
971	6·466
972	5·619
973	11·619
974	·168
975	10·949
976	·240
977	·239
978	·293
979	·168
980	·748
981	·493
982	·635
983	1·247
984	2·155
985	21·680
986	·727
987	1·873
988	·503
989	13·500
990	2·189
990a	·202
991	·902
992	17·910
993	·421
994	·391
995	·791
996	3·239
997	·647
998	11·321
999	·212
1000	4·456
1001	3·394

No. of Sheet and Plan and No. on Plan.	Area in Acres.
Sheet XLIX. 1 :—	
(*cont^d.*) 1002	2·215
1003	1·973
1004	2·350
1005	6·138
1006	1·010
1007	·410
1008	4·419
1009	·340
1010	13·015
1011	·481
1012	·359
1013	7·131
1014	·440
1015	1·056
1016	1·918
1017	6·159
1018	5·607
1019	11·902
1020	5·284
1021	4·683
1022	8·303
1023	4·693
1024	6·757
1025	3·898
1026	8·040
1027	6·988
1028	5·479
1029	6·063
1030	3·337
1031	12·308
1032	9·447
1033	·215

No. of Sheet and Plan and No. on Plan.	Area in Acres.
Sheet XLIX. 1 :—	
(*cont^d.*) 1034	4·873
1035	·030
1036	5·174
1037	·430
1038	6·842
1039	·041
Sheet XLVIII. 8 :—	
1040	5·776
1041	6·071
1042	·271
1043	·491
1044	·371
1045	20·200
1046	1·342
1047	·252
1048	·322
1049	·800
1050	3·452
1051	·238
1052	2·660
1053	11·473
1054	6·338
1055	5·411
Sheet XLIX. 5 :—	
1056	3·029
1057	7·229
1058	7·732
1059	5·967
1060	5·194
1061	6·012

No. of Sheet and Plan and No. on Plan.	Area in Acres.
Sheet XLIX. 5 :—	
(*cont^d.*) 1062	5·469
1063	·728
1064	8·786
1065	8·882
1066	7·558
1067	1·746
1068	·629
1069	4·954
1070	3·063
1071	5·702
1072	5·803
1073	·872
1074	·408
1075	1·083
1076	5·630
1077	8·227
1078	9·321
1079	6·832
1080	6·817
1081	2·249
1082	3·928
1083	3·898
1084	9·486
1085	·496
1086	10·002
1087	9·914
1088	7·409
1089	·361
1090	·496
	4365·792

RECAPITULATION.

4292·812	Land.
68·383	Roads.
4·597	Water.
4365·792	Total area of the Township of Brailsford.

TOWNSHIP OF HOLLINGTON (Part of).

No. of Sheet and Plan and No. on Plan.	Area in Acres.	No. of Sheet and Plan and No. on Plan.	Area in Acres.	No. of Sheet and Plan and No. on Plan.	Area in Acres.
Sheet XLVIII. 4 :—		Sheet XLVIII. 4 :—		Sheet XLVIII. 4 :—	
1	1·446	(*cont*d.) 12a	·002	(*cont*d.) 24	·099
2	·553	13	·309	25	1·216
3	·537	14	·381	26	2·112
4	·331	15	1·498		
5	·381	16	·327	Sheet XLVIII. 8 :—	
6	·067	17	3·591	27	·997
7	1·326	18	·619	28	1·609
8	·187	19	9·710		
9	2·795	20	1·758		43·515
10	6·348	21	·659		
11	2·739	22	·850		
12	·899	23	·169		

RECAPITULATION.

43·328	Land.
·187	Roads.
43·515	Area of that part of the Township of Hollington in the Parish of Brailsford (proper).

RECAPITULATION FOR THE PARISH (Proper).

4336·140	Land.
68·570	Roads.
4·597	Water.
4409·307	Area of the Parish of Brailsford (exclusive of the detached portions), in the County of Derby.

INDEX TO PLACES

IN THE

PARISH OF BRAILSFORD.

COUNTY OF DERBY.

Name of Place.	No. of Sheet.		Name of Place.	No. of Sheet.	
	6-inch scale.	25·344 in. scale.		6-inch scale.	25·344 in. scale.
All Saints' Church	XLIII.	16	Hazlehurst -	XLIV.	9
Birch House -	"	"	King's Grove -	"	"
Brailsford - -	XLIV.	13	Knowles Farm -	XLIII.	12
Brailsford Hall -	"	"			
Burtonshuts -	"	5	Landsend -	"	"
			Lodge Farm -	"	"
Churchfields Farm	XLVIII.	4			
Cave Farm - -	XLIII.	12	Miller's Grove -	"	16
Commonside -	"	16	Mount Farm -	XLIV.	9
Culland Farm -	XLVIII.	4			
Culland Hall -	"	8	North Farms -	"	"
Cullandmoor -	"	4			
Cullandmanor Farm	"	8	Oldpark Farm -	"	"
			Over Burrows -	XLIX.	1
Dam Farm -	XLIII.	12			
			Poolhead - -	"	"
Ednaston - -	"	16			
Ednaston Hall -	"	"	Rectory - -	XLIV.	13
Ednaston Lodge -	"	12			
			Spinnyford Brook -	XLIII.	8
Field Farm - -	"	16			
Fiddler's Folly -	XLIV.	13			

LONDON:
Printed by GEORGE E. EYRE and WILLIAM SPOTTISWOODE,
Printers to the Queen's most Excellent Majesty.
For Her Majesty's Stationery Office.
[.—50.—12/80.]

DEPÔTS FOR THE SALE OF ORDNANCE MAPS, &c.

ENGLAND AND WALES.

1, Saint Martin's Place, Charing Cross—LONDON.

SCOTLAND.

Ordnance Survey Office, Post-office Buildings—EDINBURGH.

IRELAND.

Ordnance Survey Office, Phœnix Park—DUBLIN.

ORDNANCE SURVEY OF ENGLAND.

BOOK OF REFERENCE TO THE PLAN

OF THE

PARISH OF BRAILSFORD

(DET., Nos. 1 to 77),

(HUNDRED OF APPLETREE),

IN THE

COUNTY OF DERBY,

CONTAINING 138·518 ACRES.

COLONEL A. C. COOKE, C.B., R.E.,

DIRECTOR-GENERAL OF THE ORDNANCE SURVEYS.

LONDON:
PRINTED BY GEORGE E. EYRE AND WILLIAM SPOTTISWOODE,
PRINTERS TO THE QUEEN'S MOST EXCELLENT MAJESTY,
FOR HER MAJESTY'S STATIONERY OFFICE.

1880.

Price Two Shillings and Sixpence.

PARISH OF BRAILSFORD

(DETACHED, NOS. 1 to 77),

IN THE

COUNTY OF DERBY.

HUNDRED OF APPLETREE.

Price Two Shillings and Sixpence.

ORDNANCE SURVEY OF ENGLAND

PARISH OF BRAILSFORD *(Det. Nos. 1 to 77)*

DERBYSHIRE

INDEX TO THE SHEETS

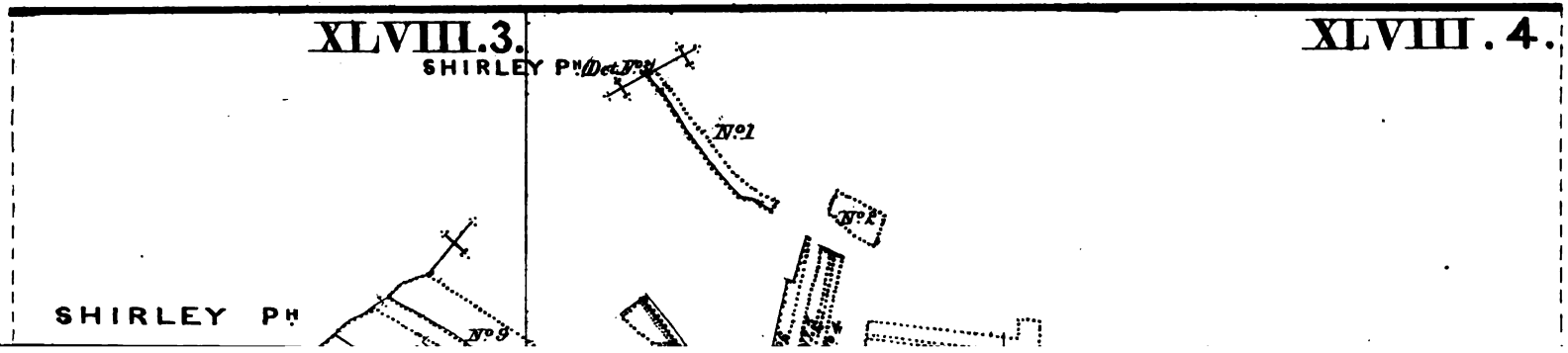

EXPLANATORY REMARKS.

Scale of the Parish Plans is the 1-2500th of the actual length on the and is equal to 25·344 inches to a mile, or 3·157 chains to an inch, is very approximately equal to one square inch to one acre, the square of inch being equal to one acre.

length of each sheet is 1½ miles, and the breadth 1 mile, the area of each therefore 960 acres.

enclosure has a reference number to the area which is given in this Book; ase of towns and large villages encircled by a red band, one number and ly are given for the portion within the red band, unless they are contained than one parish, in which case a number is given for the portion included parish.

Braces [⌐] on the plans are to indicate that the spaces so braced are in- under the same reference number.

Altitudes in feet above the Mean Level of the Sea are written thus —*31·4*.

Scale of the County Plans is 6 inches to a mile, and each sheet contains its of the Parish Plans. There is therefore a double reference number to eet of the Parish Plans, as VI. 9., the first number referring to the County the second number to the Parish Plans.

dimensions of the sheets on the Six-inch scale being four miles by six miles is twenty-four square miles, equal to 15,360 acres.

following are the characters employed on the Ordnance Plans on the Scales 500, and 6 inches to a mile :—

Names	C	Hundreds or Wards	H
es, Ancient or Mother	P	Civil Parishes or Townships	T
Parochial	E	Division of Townships	T

Municipal Wards.....W

ities ..... ROMAN / Druidical or Saxon / Norman or Subsequent

he descriptions of the boundaries are shown by the following initials :—

of Stream	*C.S.*	Centre of Fence	*C.F.*
of Road	*C.R.*	Top of Cop	*T.C.*
f Stream or Drain	*S.S.* or *S.D.*	Centre of Wall	*C.W.*
f Hedge	*R.H.*	Defaced	*Def.*
f Wall	*F.W.*	Track of Stream	*T.S.*

Undefined.....*Und.*

e a change occurs in the boundaries, the symbol [o—o] is used to show the part at which the change takes place.

B.—The areas are computed to the centre of fence, or other boundary of ure, except in the following cases :—

When the fence or other boundary is also the boundary of a Parish or other Civil Division, does not follow the centre of the fence, the area is calculated to the Parish or other boundary, t to the centre.

The fences, &c., bounding either side of a railway are included wholly within its area.

SHIRLEY P.

N.B.—To convert Decimal Fractions of an Acre into Roods and Perches, multiply the decimal first by 4 and then by 40, preserving the same number of decimals in the product.

Examples—

	Acres.		Acres.
	633·357		527·013
	4		4
	1·428		·052
	40		40
A. R. P.	17·120	A. R. P.	2·080
633 1 17		527 0 2	

TABLE

FOR CONVERTING DECIMAL PARTS OF AN ACRE INTO ROODS AND PERCHES.

Perch.	0 Rood.	1 Rood.	2 Roods.	3 Roods.	Perch.	0 Rood.	1 Rood.	2 Roods.	3 Roods.
0	·000	·250	·500	·750	21	·131	·381	·631	·881
1	·006	·256	·506	·756	22	·137	·387	·637	·887
2	·012	·262	·512	·762	23	·144	·394	·644	·894
3	·019	·269	·519	·769	24	·150	·400	·650	·900
4	·025	·275	·525	·775	25	·156	·406	·656	·906
5	·031	·281	·531	·781	26	·162	·412	·662	·912
6	·037	·287	·537	·787	27	·169	·419	·669	·919
7	·044	·294	·544	·794	28	·175	·425	·675	·925
8	·050	·300	·550	·800	29	·181	·431	·681	·931
9	·056	·306	·556	·806	30	·187	·437	·687	·937
10	·062	·312	·562	·812	31	·194	·444	·694	·944
11	·069	·319	·569	·819	32	·200	·450	·700	·950
12	·075	·325	·575	·825	33	·206	·456	·706	·956
13	·081	·331	·581	·831	34	·212	·462	·712	·962
14	·087	·337	·587	·837	35	·219	·469	·719	·969
15	·094	·344	·594	·844	36	·225	·475	·725	·975
16	·100	·350	·600	·850	37	·231	·481	·731	·981
17	·106	·356	·606	·856	38	·237	·487	·737	·987
18	·112	·362	·612	·862	39	·244	·494	·744	·994
19	·119	·369	·619	·869	40	·250	·500	·750	1·000
20	·125	·375	·625	·875					

PARISH OF BRAILSFORD
(DETACHED, Nos. 1 to 77),

IN THE

COUNTY OF DERBY—(Southern Division).

HUNDRED OF APPLETREE.

No. of Sheet and Plan and No. on Plan.	Area in Acres.	—
TOWNSHIP OF HOLLINGTON (Parts of).		
PARISH OF BRAILSFORD (Detached, No. 1).		
Sheet XLVIII. 4:—	·903	
	·903	Area of the Parish of Brailsford (Detached, No. 1).
PARISH OF BRAILSFORD (Detached, No. 2).		
Sheet XLVIII. 4:—	·821	
	·821	Area of the Parish of Brailsford (Detached, No. 2).
PARISH OF BRAILSFORD (Detached, No. 3).		
Sheet XLVIII. 4:— 1	·935	
2	1·446	
3	·969	
4	1·165	
5	1·774	
	6·289	Area of the Parish of Brailsford (Detached, No. 3).

No. of Sheet and Plan and No. on Plan.	Area in Acres.	———
PARISH OF BRAILSFORD (DETACHED, No. 4).		
Sheet XLVIII. 4:—	·511	
	·511	Area of the Parish of Brailsford (Detached, No. 4).
PARISH OF BRAILSFORD (DETACHED, No. 5).		
Sheet XLVIII. 4:—	·886	
	·886	Area of the Parish of Brailsford (Detached, No. 5).
PARISH OF BRAILSFORD (DETACHED, No. 6).		
Sheet XLVIII. 4:— 1	·080	
2	·981	
	1·061	Area of the Parish of Brailsford (Detached, No. 6).
PARISH OF BRAILSFORD (DETACHED, No. 7).		
Sheet XLVIII. 4:—	1·104	
	1·104	Area of the Parish of Brailsford (Detached, No. 7).
PARISH OF BRAILSFORD (DETACHED, No. 8).		
Sheet XLVIII. 4:— 1	·335	
2	·228	
3	·001	
	·564	Area of the Parish of Brailsford (Detached, No. 8).

No. of Sheet and Plan and No. on Plan.	Area in Acres.	No. of Sheet and Plan and No. on Plan.	Area in Acres.	No. of Sheet and Plan and No. on Plan.	Area in Acres.

PARISH OF BRAILSFORD (DETACHED, No. 9).

Sheet XLVIII. 3:—		
	3·797	
	3·797	Area of the Parish of Brailsford (Detached, No. 9).

PARISH OF BRAILSFORD (DETACHED, No. 10).

Sheet XLVIII. 4:—		
1	·191	
2	·021	
	·211	Area of the Parish of Brailsford (Detached, No. 10).

PARISH OF BRAILSFORD (DETACHED, No. 11).

Sheet XLVIII. 3:—		Sheet XLVIII. 3:—		Sheet XLVIII. 4:—	
1	1·464	(*cont*d.) 9	·485	(*cont*d.) 14	·568
2	1·533				
3	2·194	Sheet XLVIII. 4:—		Area of the Parish of Brailsford (Detached, No. 11) - -	15·942
4	1·325	10	·203		
5	·884	11	1·197		
6	2·681	12	·042		
7	2·564	13	·111		
8	·691				

PARISH OF BRAILSFORD (DETACHED, No. 12).

Sheet XLVIII. 3:—		
1	1·919	
2	·239	
	2·158	Area of the Parish of Brailsford (Detached, No. 12).

No. of Sheet and Plan and No. on Plan.	Area in Acres.	———
PARISH OF BRAILSFORD (DETACHED, No. 13).		
Sheet XLVIII. 3:—		
1	1·226	
2	·046	
	1·272	Area of the Parish of Brailsford (Detached, No. 13).
PARISH OF BRAILSFORD (DETACHED, No. 14).		
Sheet XLVIII. 3:—		
	·311	
	·311	Area of the Parish of Brailsford (Detached, No. 14).
PARISH OF BRAILSFORD (DETACHED, No. 15).		
Sheet XLVIII. 3:—		
	·651	
	·651	Area of the Parish of Brailsford (Detached, No. 15).
PARISH OF BRAILSFORD (DETACHED, No. 16).		
Sheet XLVIII. 3:—		
	·589	
	·589	Area of the Parish of Brailsford (Detached, No. 16).
PARISH OF BRAILSFORD (DETACHED, No. 17).		
Sheet XLVIII. 3:—		
	·161	
	·161	Area of the Parish of Brailsford (Detached, No. 17).

No. of Sheet and Plan and No. on Plan.	Area in Acres.	
PARISH OF BRAILSFORD (DETACHED, No. 18).		
Sheet XLVIII. 3:—		
1	·161	
2	·200	
	·361	Area of the Parish of Brailsford (Detached, No. 18).
PARISH OF BRAILSFORD (DETACHED, No. 19).		
Sheet XLVIII. 3:—		
1	·470	
2	·029	
	·499	Area of the Parish of Brailsford (Detached, No. 19).
PARISH OF BRAILSFORD (DETACHED, No. 20).		
Sheet XLVIII. 3:—		
1	1·677	
2	·182	
3	1·017	
4	1·036	
5	·022	
	3·934	Area of the Parish of Brailsford (Detached, No. 20).
PARISH OF BRAILSFORD (DETACHED, No. 21).		
Sheet XLVIII. 3:—		
	·800	
	·800	Area of the Parish of Brailsford (Detached, No. 21).

No. of Sheet and Plan and No. on Plan.	Area in Acres.	———
PARISH OF BRAILSFORD (DETACHED, No. 22).		
Sheet XLVIII. 3:—	·630	
	·630	Area of the Parish of Brailsford (Detached, No. 22).
PARISH OF BRAILSFORD (DETACHED, No. 23).		
Sheet XLVIII. 3.—	·592	
	·592	Area of the Parish of Brailsford (Detached, No. 23).
PARISH OF BRAILSFORD (DETACHED, No. 24).		
Sheet XLVIII. 3:—	2·920	
	2·920	Area of the Parish of Brailsford (Detached, No. 24).
PARISH OF BRAILSFORD (DETACHED, No. 25).		
Sheet XLVIII. 3:—	·551	
	·551	Area of the Parish of Brailsford (Detached, No. 25).
PARISH OF BRAILSFORD (DETACHED, No. 26).		
Sheet XLVIII. 3:— 1	2·589	
Sheet XLVIII. 4:— 2	·100	
	2·689	Area of the Parish of Brailsford (Detached, No. 26).

No. of Sheet and Plan and No. on Plan.	Area in Acres.	

PARISH OF BRAILSFORD (DETACHED, No. 27).

Sheet XLVIII. 4:—		
	·264	
	·264	Area of the Parish of Brailsford (Detached, No. 27).

PARISH OF BRAILSFORD (DETACHED, No. 28).

Sheet XLVIII. 4:—		
	·270	
	·270	Area of the Parish of Brailsford (Detached, No. 28).

PARISH OF BRAILSFORD (DETACHED, No. 29).

Sheet XLVIII. 4:—		
1	·015	
2	·789	
3	·915	
4	1·115	
	2·834	Area of the Parish of Brailsford (Detached, No. 29).

PARISH OF BRAILSFORD (DETACHED, No. 30).

Sheet XLVIII. 4:—		
1	1·046	
2	1·906	
3	·354	
4	·479	
5	·378	
	4·163	Area of the Parish of Brailsford (Detached, No. 30).

No. of Sheet and Plan and No. on Plan.	Area in Acres.	

PARISH OF BRAILSFORD (DETACHED, No. 31).

Sheet XLVIII. 4:—		
	·978	
	·978	Area of the Parish of Brailsford (Detached, No. 31).

PARISH OF BRAILSFORD (DETACHED, No. 32).

Sheet XLVIII. 4:—		
	·480	
	·480	Area of the Parish of Brailsford (Detached, No. 32).

PARISH OF BRAILSFORD (DETACHED, No. 33).

Sheet XLVIII. 4:—		
1	·152	
2	·273	
3	·116	
4	·102	
5	·258	
6	·026	
7	·412	
	1·339	Area of the Parish of Brailsford (Detached, No. 33).

PARISH OF BRAILSFORD (DETACHED, No. 34).

Sheet XLVIII. 4:—		
1	·349	
2	·703	
	1·052	Area of the Parish of Brailsford (Detached, No. 34).

No. of Sheet and Plan and No. on Plan.	Area in Acres.	
PARISH OF BRAILSFORD (DETACHED, No. 35).		
Sheet XLVIII. 4:—		
	·708	
	·708	Area of the Parish of Brailsford (Detached, No. 35).
PARISH OF BRAILSFORD (DETACHED, No. 36).		
Sheet XLVIII. 4:—		
	·974	
	·974	Area of the Parish of Brailsford (Detached, No. 36).
PARISH OF BRAILSFORD (DETACHED, No. 37).		
Sheet XLVIII. 4:—		
	·407	
	·407	Area of the Parish of Brailsford (Detached, No. 37).
PARISH OF BRAILSFORD (DETACHED, No. 38).		
Sheet XLVIII. 4:—		
	2·589	
	2·589	Area of the Parish of Brailsford (Detached, No. 38).
PARISH OF BRAILSFORD (DETACHED, No. 39).		
Sheet XLVIII. 4:—		
1	2·738	
2	·301	
3	·480	
4	·468	
5	·889	
	4·876	Area of the Parish of Brailsford (Detached, No. 39).

No. of Sheet and Plan and No. on Plan.	Area in Acres.	
PARISH OF BRAILSFORD (DETACHED, No. 40).		
Sheet XLVIII. 4:—		
	·052	
	·052	Area of the Parish of Brailsford (Detached, No. 40).
PARISH OF BRAILSFORD (DETACHED, No. 41).		
Sheet XLVIII. 4:—		
1	1·929	
2	·421	
	2·350	Area of the Parish of Brailsford (Detached, No. 41).
PARISH OF BRAILSFORD (DETACHED, No. 42).		
Sheet XLVIII. 4:—		
1	·020	
2	2·244	
3	·028	
4	1·881	
5	·066	
6	1·124	
7	1·820	
	7·183	Area of the Parish of Brailsford (Detached, No. 42).
PARISH OF BRAILSFORD (DETACHED, No. 43).		
Sheet XLVIII. 4:—		
	·209	
	·209	Area of the Parish of Brailsford (Detached, No. 43).

No. of Sheet and Plan and No. on Plan.	Area in Acres.	———

PARISH OF BRAILSFORD (DETACHED, No. 44).

Sheet XLVIII. 4:—		
	·182	
	·182	Area of the Parish of Brailsford (Detached, No. 44).

PARISH OF BRAILSFORD (DETACHED, No. 45).

Sheet XLVIII. 4:—		
1	·508	
2	·625	
	1·133	Area of the Parish of Brailsford (Detached, No. 45).

PARISH OF BRAILSFORD (DETACHED, No. 46).

Sheet XLVIII. 4:—		
1	·002	
2	1·252	
	1·254	Area of the Parish of Brailsford (Detached, No. 46).

PARISH OF BRAILSFORD (DETACHED, No. 47).

Sheet XLVIII. 4:—		
	·629	
	·629	Area of the Parish of Brailsford (Detached, No. 47).

PARISH OF BRAILSFORD (DETACHED, No. 48).

Sheet XLVIII. 4:—		
	·511	
	·511	Area of the Parish of Brailsford (Detached, No. 48).

No. of Sheet and Plan and No. on Plan.	Area in Acres.	
PARISH OF BRAILSFORD (DETACHED, No. 49).		
Sheet XLVIII. 4:—		
	·400	
	·400	Area of the Parish of Brailsford (Detached, No. 49).
PARISH OF BRAILSFORD (DETACHED, No. 50).		
Sheet XLVIII. 4:—		
1	1·145	
2	·516	
	1·661	Area of the Parish of Brailsford (Detached, No. 50).
PARISH OF BRAILSFORD (DETACHED, No. 51).		
Sheet XLVIII. 4:—		
1	·561	
2	·885	
3	1·315	
	2·761	Area of the Parish of Brailsford (Detached, No. 51).
PARISH OF BRAILSFORD (DETACHED, No. 52).		
Sheet XLVIII. 4:—		
1	·284	
2	·011	
	·295	Area of the Parish of Brailsford (Detached, No. 52).
PARISH OF BRAILSFORD (DETACHED, No. 53).		
Sheet XLVIII. 4:—		
	·441	
	·441	Area of the Parish of Brailsford (Detached, No. 53).

No. of Sheet and Plan and No. on Plan.	Area in Acres.	No. of Sheet and Plan and No. on Plan.	Area in Acres.	No. of Sheet and Plan and No. on Plan.	Area in Acres.

PARISH OF BRAILSFORD (DETACHED, No. 54).

Sheet XLVIII. 4:—		
	·658	
	·658	Area of the Parish of Brailsford (Detached, No. 54).

PARISH OF BRAILSFORD (DETACHED, No. 55).

Sheet XLVIII. 4:—		
1	·052	
2	·732	
	·784	Area of the Parish of Brailsford (Detached, No. 55).

PARISH OF BRAILSFORD (DÉTACHED, No. 56).

Sheet XLVIII. 4:—		Sheet XLVIII. 4:— (*cont*d.)		Sheet XLVIII. 8:—	
1	1·414	9	·368	16	2·093
2	·092	10	·561	17	·107
3	·018	11	·283		11·516
4	·116	12	·332		
5	·522	13	1·661		
6	·168	14	1·464		
7	·078	15	1·789		
8	·450				

RECAPITULATION.

11·330	Land.
·186	Roads.
11·516	Area of the Parish of Brailsford (Detached, No. 56).

PARISH OF BRAILSFORD (DETACHED, No. 57).

No. of Sheet and Plan and No. on Plan.	Area in Acres.	No. of Sheet and Plan and No. on Plan.	Area in Acres.	No. of Sheet and Plan and No. on Plan.	Area in Acres.
Sheet XLVIII. 4:—		Sheet XLVIII. 7:—		Sheet XLVIII. 8:—	
1	1·474	5	4·887	(*cont*d.) 7	·291
2	1·574				
3	·805	Sheet XLVIII. 8:—		Area of the Parish of Brailsford (Detached, No. 57) - -	11·999
4	·647	6	2·321		

PARISH OF BRAILSFORD (DETACHED, No. 58).

Sheet XLVIII. 8:—		
1	·013	
2	1·918	
3	·060	
4	·485	
5	·888	
	3·364	Area of the Parish of Brailsford (Detached, No. 58).

PARISH OF BRAILSFORD (DETACHED, No. 59).

Sheet XLVIII. 8:—		
1	2·051	
2	1·590	
3	·046	
4	·010	
	3·697	Area of the Parish of Brailsford (Detached, No. 59).

PARISH OF BRAILSFORD (DETACHED, No. 60).

Sheet XLVIII. 4:—		
1	·178	
2	·027	
3	·021	
	·226	Area of the Parish of Brailsford (Detached, No. 60).

No. of Sheet and Plan and No. on Plan.	Area in Acres.	
PARISH OF BRAILSFORD (DETACHED, No. 61).		
Sheet XLVIII. 4:—		
1	·908	
2	·831	
Sheet XLVIII. 8:—		
3	1·194	
	2·933	Area of the Parish of Brailsford (Detached, No. 61).
PARISH OF BRAILSFORD (DETACHED, No. 62).		
Sheet XLVIII. 8:—		
1	·223	
2	·750	
3	·201	
	1·174	Area of the Parish of Brailsford (Detached, No. 62).
PARISH OF BRAILSFORD (DETACHED, No. 63).		
Sheet XLVIII. 8:—		
	·426	
	·426	Area of the Parish of Brailsford (Detached, No. 63).
PARISH OF BRAILSFORD (DETACHED, No. 64).		
Sheet XLVIII. 8:—		
1	·335	
2	·007	
	·342	

No. of Sheet and Plan and No. on Plan.	Area in Acres.	——
		RECAPITULATION.
	·335	Land.
	·007	Road.
	·342	Area of the Parish of Brailsford (Detached, No. 64).
		PARISH OF BRAILSFORD (DETACHED, No. 65).
Sheet XLVIII. 8·—		
1	1·302	
2	·061	
	1·363	
		RECAPITULATION.
	1·302	Land.
	·061	Road.
	1·363	Area of the Parish of Brailsford (Detached, No. 65).
		PARISH OF BRAILSFORD (DETACHED, No. 66).
Sheet XLVIII. 8:—		
1	·009	
2	·679	
	·688	Area of the Parish of Brailsford (Detached, No. 66).
		PARISH OF BRAILSFORD (DETACHED, No. 67).
Sheet XLVIII. 8:—		
	1·078	
	1·078	Area of the Parish of Brailsford (Detached, No. 67).

No. of Sheet and Plan and No. on Plan.	Area in Acres.	

PARISH OF BRAILSFORD (DETACHED, No. 68).

Sheet XLVIII. 4 :—		
	·101	
	·101	Area of the Parish of Brailsford (Detached, No. 68).

PARISH OF BRAILSFORD (DETACHED, No. 69).

Sheet XLVIII. 8 :—		
	·778	
	·778	Area of the Parish of Brailsford (Detached, No. 69).

PARISH OF BRAILSFORD (DETACHED, No. 70).

Sheet XLVIII. 8 :—		
1	·168	
2	1·516	
	1·684	Area of the Parish of Brailsford (Detached, No. 70).

PARISH OF BRAILSFORD (DETACHED, No. 71).

Sheet XLVIII. 8 :—		
1	·212	
2	·271	
	·483	Area of the Parish of Brailsford (Detached, No. 71).

PARISH OF BRAILSFORD (DETACHED, No. 72).

Sheet XLVIII. 8 :—		
1	·356	
2	·021	
	·377	Area of the Parish of Brailsford (Detached, No. 72).

No. of Sheet and Plan and No. on Plan.	Area in Acres.	
PARISH OF BRAILSFORD (DETACHED, No. 73).		
Sheet XLVIII. 8:—		
	1·023	
	1·023	Area of the Parish of Brailsford (Detached, No. 73).
PARISH OF BRAILSFORD (DETACHED, No. 74).		
Sheet XLVIII. 8:—		
1	·622	
2	·048	
	·670	Area of the Parish of Brailsford (Detached, No. 74).
PARISH OF BRAILSFORD (DETACHED, No. 75).		
Sheet XLVIII. 8:—		
1	·218	
2	·150	
3	1·254	
	1·622	Area of the Parish of Brailsford (Detached, No. 75).
PARISH OF BRAILSFORD (DETACHED, No. 76).		
Sheet XLVIII. 8:—		
	·303	
	·303	Area of the Parish of Brailsford (Detached, No. 76).
PARISH OF BRAILSFORD (DETACHED, No. 77).		
Sheet XLVIII. 8:—		
	1·027	
	1·027	Area of the Parish of Brailsford (Detached, No. 77).

GENERAL RECAPITULATION.

Area in Acres.	
137·970	Land.
·548	Roads.
138·518	Area of the Parish of Brailsford (Detached, Nos. 1 to 77), in the County of Derby.

LONDON:
Printed by George E. Eyre and William Spottiswoode,
Printers to the Queen's most Excellent Majesty.
For Her Majesty's Stationery Office.
[.—50.—12/80.]

DEPÔTS FOR THE SALE OF ORDNANCE MAPS, &c.

ENGLAND AND WALES.

1, Saint Martin's Place, Charing Cross—LONDON.

SCOTLAND.

Ordnance Survey Office, Post-office Buildings—EDINBURGH.

IRELAND.

Ordnance Survey Office, Phœnix Park—DUBLIN.

ORDNANCE SURVEY OF ENGLAND.

BOOK OF REFERENCE TO THE PLAN

OF THE

PARISH OF BRAMPTON

(HUNDRED OF SCARSDALE),

IN THE

COUNTY OF DERBY,

CONTAINING 8156·487 ACRES.

MAJOR-GENERAL JOHN CAMERON, C.B., R.E., F.R.S.,
DIRECTOR-GENERAL OF THE ORDNANCE SURVEY.

LONDON:
PRINTED BY GEORGE E. EYRE AND WILLIAM SPOTTISWOODE,
PRINTERS TO THE QUEEN'S MOST EXCELLENT MAJESTY.
FOR HER MAJESTY'S STATIONERY OFFICE.

1877.

Price Three Shillings.

ORDNANCE SURVEY OF ENGLAND.

BOOK OF REFERENCE TO THE PLAN

OF THE

PARISH OF BRAMPTON

(HUNDRED OF SCARSDALE),

IN THE

COUNTY OF DERBY,

CONTAINING 8156·487 ACRES.

MAJOR-GENERAL JOHN CAMERON, C.B., R.E., F.R.S.,
DIRECTOR-GENERAL OF THE ORDNANCE SURVEY.

LONDON:
PRINTED BY GEORGE E. EYRE AND WILLIAM SPOTTISWOODE,
PRINTERS TO THE QUEEN'S MOST EXCELLENT MAJESTY.
FOR HER MAJESTY'S STATIONERY OFFICE.

1877.

Price Three Shillings.

[7412.—50.—9/77.]

ORDNANCE SURVEY OF ENGLAND

PARISH OF BRAMPTON

DERBYSHIRE

EXPLANATORY REMARKS.

scale of the Parish Plans is the 1-2500th of the actual length on the and is equal to 25·344 inches to a mile, or 3·157 chains to an inch, is very approximately equal to one square inch to one acre, the square of inch being equal to one acre.

length of each sheet is 1½ miles, and the width 1 mile, the area of each s therefore 960 acres.

enclosure has a reference number to the area which is given in this Book.

Braces (ʃ) on the plans are to indicate that the spaces so braced are in- under the same reference number.

Altitudes in feet above the Mean Level of the Sea are written thus—31·4.

Scale of the Plans of the County is 6 inches to a mile, and each sheet con- the same area as 16 sheets of the Parish Plans. There is therefore a double nce number to each sheet, as VI. 9., the Roman Numerals referring to the ty Plans, the Arabic Figures to the Parish Plans.

e dimensions of the sheets on the Six-inch scale being four miles by six miles rea is twenty-four square miles, equal to 15,360 acres.

following are the characters employed on the Ordnance Plans on the Scales of 1-2500, and 6 inches to a mile :—

sty Names	C	Hundreds or Wards	W
ishes	P	Townships	T
ra Parochial	E	Division of Townships	T

tiquities ..... { ROMAN / Druidical or Saxon / Norman or Subsequent

The descriptions of the boundaries are shown by the following initials :—

ntre of Stream	*C.S.*	Centre of Fence	*C.F.*
ntre of Road	*C.R.*	Top of Cop	*T.C.*
de of Stream or Drain ...	*S.S.* or *S.D.*	Centre of Wall	*C.W.*
oot of Hedge	*R.H.*	Defaced	*Def.*
ace of Wall	*F.W.*	Track of Stream	*T.S.*

Undefined ..... *Und.*

Where a change occurs in the boundaries, the symbol [o—o] is used to show the part at which the change takes place.

N.B.—To convert Decimal Fractions of an Acre into Roods and Perches, multiply the decimal first by 4 and then by 40, preserving the same number of decimals in the product.

Examples—

			Acres.				Acres.
			633·357				527·013
			4				4
			1·428				·052
			40				40
A.	R.	P.	17·120	A.	R.	P.	2·080
633	1	17		527	0	2	

TABLE

FOR CONVERTING DECIMAL PARTS OF AN ACRE INTO ROODS AND PERCHES.

Perch.	0 Rood.	1 Rood.	2 Roods.	3 Roods.	Perch.	0 Rood.	1 Rood.	2 Roods.	3 Roods.
0	·000	·250	·500	·750	21	·131	·381	·631	·881
1	·006	·256	·506	·756	22	.137	·387	·637	·887
2	·012	·262	·512	·762	23	·144	·394	·644	·894
3	·019	·269	·519	·769	24	·150	·400	·650	·900
4	·025	·275	·525	·775	25	·156	·406	·656	·906
5	·031	·281	·531	·781	26	·162	·412	·662	·912
6	·037	·287	·537	·787	27	·169	·419	·669	·919
7	·044	·294	·544	·794	28	·175	·425	·675	·925
8	·050	·300	·550	·800	29	·181	·431	·681	·931
9	·056	·306	·556	·806	30	·187	·437	·687	·937
10	·062	·312	·562	·812	31	·194	·444	·694	·944
11	·069	·319	·569	·819	32	·200	·450	·700	·950
12	·075	·325	·575	·825	33	·209	·456	·706	·956
13	·081	·331	·581	.831	34	·212	·462	·712	·962
14	·087	·337	·587	·837	35	·216	·469	·719	·969
15	·094	·344	·594	·844	36	·225	·475	·725	·975
16	·100	·350	·600	·850	37	·231	·481	·731	·981
17	·106	·356	·606	·856	38	·237	·487	·737	·987
18	·112	·362	·612	·862	39	·244	·494	·744	·994
19	.119	·369	·619	·869	40	·250	·500	·750	1·000
20	·125	·375	·625	·875					

PARISH OF BRAMPTON,

IN THE

COUNTY OF DERBY—(Eastern Division).

HUNDRED OF SCARSDALE.

No. on Plan.	Area in Acres.	Remarks.	No. on Plan.	Area in Acres.	Remarks.
TOWNSHIP OF BRAMPTON.			38	·974	Road.
			39	3·608	Arable.
1	3·676	Wood.	40	8·757	Road.
2	4·928	Arable.	41	5·437	Pasture, quarries, &c.
3	8·934	Arable.	42	4·884	Arable.
4	6·362	Arable.	43	5·974	Arable.
5	·397	Road.	44	·158	Road.
6	6·246	Pasture, &c.	45	2·244	Pasture.
7	3·967	Pasture, &c.	46	9·333	Pasture, &c.
8	6·625	Pasture, &c.	47	3·562	Arable, &c.
9	4·443	Arable.	48	2·998	Arable, &c.
10	7·191	Pasture, &c.	49	1·913	Road.
11	·223	Houses, gardens, &c.	50	·615	Pasture.
12	·268	Pasture.	51	·137	Houses, gardens, &c.
13	1·447	Pasture, &c.	52	1·390	Pasture, &c.
14	·249	Houses, garden, &c.	53	·556	Pasture, &c.
15	2·782	Pasture, &c.	54	·109	House and garden.
16	4·905	Arable.	55	·177	Road.
17	4·148	Pasture.	56	·190	Pasture.
18	4·811	Arable.	57	·287	Pasture, &c.
19	·295	Houses, yards, &c.	58	·184	Houses, gardens, &c.
20	3·496	Pasture, &c.	59	·835	Pasture.
21	2·115	Arable.	60	1·503	Pasture.
22	2·081	Pasture.	61	1·348	Pasture.
23	1·596	Pasture.	62	·133	Pasture, &c.
24	5·942	Pasture.	63	·615	Pasture and wood.
25	6·132	Arable, &c.	64	2·774	Wood, &c.
26	2·180	Pasture.	65	4·928	Pasture.
27	1·099	Houses, yards, &c.	66	3·478	Arable, &c.
28	·475	Pasture.	67	10·702	Wood, &c.
29	1·915	Pasture, &c.	68	10·282	Arable, &c.
30	·721	Pasture, &c.	69	2·157	Pasture, &c.
31	·657	Pasture, &c.	70	2·715	Pasture, &c.
32	2·455	Pasture, &c.	71	·476	Pasture, &c.
33	3·160	Arable.	72	3·636	Pasture.
34	2·340	Pasture.	73	5·085	Pasture.
35	4·304	Arable, &c.	74	3·310	Arable.
36	5·693	Arable, &c.	75	2·679	Pasture, &c.
37	4·824	Arable.	76	3·242	Pasture, &c.

No. on Plan.	Area in Acres.	Remarks.	No. on Plan.	Area in Acres.	Remarks.
77	5·779	Arable, &c.	128	11·605	Arable, &c.
78	3·155	Arable, &c.	129	1·465	Pasture.
79	2·798	Arable.	130	1·922	Pasture.
80	·341	Houses, gardens, &c.	131	3·452	Arable.
81	3·970	Arable.	132	1·555	Pasture.
82	·805	Pasture.	133	·358	Pasture.
83	4·042	Arable.	134	2·942	Pasture, &c.
84	3·283	Pasture, &c.	135	·179	Houses and gardens.
85	1·434	Pasture, &c.	136	4·688	Arable, &c.
86	·316	Houses, garden, &c.	137	·300	Houses, gardens, &c.
87	1·337	Arable.	138	·245	Road.
88	1·929	Pasture, &c.	139	·236	Pasture.
89	1·423	Pasture, &c.	140	3·347	Pasture, &c.
90	4·963	Pasture, &c.	141	1·662	Houses, yards, &c.
91	4·393	Arable, &c.	142	1·954	Pasture.
92	2·736	Pasture, &c.	143	3·437	Arable.
93	1·431	Pasture, &c.	144	10·270	Pasture, &c.
94	3·779	Arable, &c.	145	·876	Pasture.
95	4·163	Pasture, &c.	146	2·109	Wood, &c.
96	2·513	Pasture, &c.	147	3·467	Arable.
97	3·710	Arable.	148	2·475	Arable, &c.
98	6·392	Pasture.	149	2·220	Pasture, &c.
99	4·366	Arable.	150	·399	Houses, garden, &c.
100	3·639	Pasture.	151	4·981	Arable.
101	9·561	Arable, &c.	152	2·482	Arable.
102	11·849	Arable, &c.	153	1·444	Pasture, &c.
103	4·646	Arable, &c.	154	1·137	Arable, &c.
103a	1·419	Wood, &c.	155	1·910	Arable.
104	7·503	Wood, &c.	156	1·533	Pasture.
105	5·370	Pasture.	157	1·018	Pasture.
106	2·024	Pasture, &c.	158	2·080	Arable.
107	4·737	Arable, &c.	159	3·017	Arable.
108	3·882	Arable.	160	·981	Pasture.
109	3·309	Pasture, &c.	161	1·652	Pasture.
110	2·546	Pasture.	162	2·263	Pasture.
111	3·419	Arable.	163	·684	Pasture.
112	5·607	Pasture.	164	2·520	Arable, &c.
113	1·495	Pasture.	165	3·977	Arable.
114	2·313	Pasture.	166	3·307	Pasture.
115	·262	Pasture, &c.	167	2·571	Pasture, &c.
116	·849	Pasture.	168	·737	Pasture.
117	4·995	Arable.	169	·468	Road.
118	4·070	Arable.	170	·699	Houses, yards, &c.
119	1·294	Arable.	171	2·082	Pasture.
120	2·957	Arable, &c.	172	·462	Pasture.
121	·935	Arable, &c.	173	1·921	Arable.
122	·960	Pasture.	174	·827	Pasture.
123	1·047	Pasture.	175	·661	Houses, gardens, &c.
124	·559	Pasture.	176	·210	Pasture.
125	·843	Houses, gardens, &c.	177	4·233	Pasture, &c.
126	5·604	Pasture.	178	·249	Houses, yards, &c.
127	4·195	Pasture.	179	·099	Houses, yards, &c.

No. on Plan.	Area in Acres.	Remarks.	No. on Plan.	Area in Acres.	Remarks.
180	8·381	Road.	231	3·086	Pasture, &c.
181	·418	Pasture.	232	2·970	Pasture.
182	·119	Pasture.	233	·220	Wood, &c.
183	1·805	Arable.	234	2·323	Pasture.
184	1·357	Arable.	235	4·893	Arable.
185	2·485	Arable.	236	10·847	Pasture.
186	8·861	Pasture.	237	·429	Rough pasture and pond.
187	14·134	Arable, &c.			
188	·263	Houses, gardens, &c.	238	7·597	Pasture, &c.
189	2·523	Arable.	239	3·718	Pasture, &c.
190	2·633	Pasture.	240	·599	Pasture, &c.
191	·336	Houses, garden, &c.	241	·059	Road.
192	3·655	Pasture.	242	·960	Road.
193	1·507	Pasture.	243	2·947	Pasture, &c.
194	1·300	Pasture and rough pasture.	244	1·236	Houses, gardens, &c. (part of).
195	·671	Wood.	245	·327	Road.
196	4·290	Arable, &c.	246	·273	Houses, gardens, &c.
197	4·840	Arable, &c.	247	·614	Pasture, &c.
198	7·047	Arable, &c.	248	3·087	Pasture, &c.
199	4·244	Arable, &c.	249	5·953	Arable, &c.
200	2·598	Pasture, &c.	250	10·447	Pasture, &c.
201	2·973	Pasture.	251	1·951	Wood, &c.
202	1·902	Pasture, &c.	252	·040	Road.
203	·768	Pasture.	253	2·070	Wood, &c.
204	·891	Houses, gardens, &c.	254	9·040	Arable.
205	1·103	Pasture.	255	5·097	Pasture, &c.
206	3·068	Arable.	256	4·584	Arable.
207	3·343	Arable.	257	5·019	Arable, &c.
208	2·051	Arable.	258	5·311	Arable.
209	6·704	Pasture.	259	4·425	Arable.
210	2·055	Pasture, &c.	260	5·132	Arable, &c.
211	4·209	Arable, &c.	261	2·182	Pasture.
212	·718	Pasture.	262	5·573	Arable.
213	1·802	Houses, orchards, &c.	263	·069	Wood.
214	·677	Pasture.	264	·468	Wood.
215	·542	Pasture.	265	4·643	Arable, &c.
216	·198	Houses, garden, &c.	266	1·927	Pasture, &c.
217	7·819	Wood, &c.	267	4·962	Pasture, &c.
218	5·927	Pasture, &c.	268	·794	Houses, garden, &c.
219	2·841	Pasture.	269	3·803	Arable.
220	1·394	Road.	270	3·718	Pasture.
221	3·261	Pasture, &c.	271	·403	Pasture.
222	3·240	Pasture, &c.	272	2·416	Pasture, &c.
223	4·418	Pasture.	273	·315	Wood.
224	2·594	Pasture.	274	·462	Pasture, &c.
225	4·441	Arable, &c.	275	5·549	Arable, &c.
226	3·440	Arable, &c.	276	5·248	Pasture, &c.
227	·719	Pasture, &c.	277	1·325	Houses, garden, &c.
228	4·298	Pasture.	278	4·623	Pasture, &c.
229	2·139	Pasture.	279	4·880	Arable, &c.
230	4·820	Arable.	280	·546	Houses, yards, &c.

No. on Plan.	Area in Acres.	Remarks.
281	·690	Pasture.
282	1·327	Arable.
283	2·685	Pasture.
284	1·719	Arable.
285	2·359	Arable.
286	3·919	Arable, &c.
287	6·593	Wood, &c.
288	2·422	Pasture.
289	2·366	Arable, &c.
290	5·917	Rough pasture, &c.
291	2·793	Arable, &c.
292	3·150	Arable, &c.
293	3·650	Pasture, &c.
294	4·113	Pasture.
295	5·040	Arable.
296	4·827	Arable.
297	3·651	Pasture, &c.
298	2·691	Arable.
299	·727	Road.
300	2·347	Arable.
301	·471	Houses, gardens, &c.
302	1·031	Pasture, &c.
303	1·288	Arable.
304	1·475	Arable.
305	·106	Pasture.
306	·628	Houses, gardens, &c.
307	1·560	Pasture.
308	·989	Pasture.
309	1·461	Arable.
310	4·728	Pasture.
311	3·511	Arable, &c.
312	1·730	Arable, &c.
313	3·221	Pasture, &c.
314	·787	Pasture, &c.
315	·108	Houses, gardens, &c.
316	2·115	Pasture.
317	2·548	Pasture, &c.
318	·415	Rough pasture, &c.
319	·073	House and yard.
320	4·017	Pasture, &c.
321	4·363	Pasture, &c.
322	·932	Orchard and pasture.
323	16·833	Rough pasture, &c.
324	5·280	Rough pasture.
325	3·776	Pasture.
326	6·874	Pasture, &c.
327	5·079	Arable.
328	4·873	Arable.
329	3·161	Arable.
330	3·774	Arable.
331	4·917	Pasture.
332	·924	Pasture, &c.
333	·251	House, yard, &c.
334	4·624	Arable.
335	3·238	Pasture.
336	4·662	Arable.
337	5·301	Arable, &c.
338	3·207	Pasture.
339	3·694	Pasture.
340	2·007	Rough pasture.
341	5·463	Pasture, &c.
342	1·102	Pasture, &c.
343	·153	Pasture, &c.
344	·436	Pasture, &c.
345	·454	Pasture.
346	3·660	Refuse, rough pasture, &c.
347	·437	Pasture and rough pasture.
348	16·728	Whins, refuse, &c.
349	6·049	Arable, &c.
349a	·144	Pasture.
350	·296	Pasture.
351	·394	Houses, yards, &c.
352	3·743	Pasture, whins, &c.
353	3·386	Arable.
354	1·442	Pasture.
355	·702	Road.
356	4·332	Pasture, &c.
357	3·052	Arable, &c.
358	1·102	Pasture.
359	·699	Wood, &c.
360	6·191	Pasture, &c.
361	·557	Wood, &c.
362	2·465	Wood, &c.
363	5·047	Pasture.
364	3·496	Pasture.
365	4·405	Pasture.
366	4·504	Arable.
367	7·806	Arable.
368	5·378	Pasture.
369	2·667	Road.
370	1·911	Arable.
371	·601	House, pasture, &c.
372	3·705	Pasture, &c.
373	4·549	Pasture.
374	3·748	Pasture, &c.
375	3·756	Pasture, &c.
376	2·925	Pasture.
377	1·223	Pasture, &c.
378	·204	House, yards, &c.
379	4·541	Pasture.
380	4·342	Pasture.
381	4·182	Pasture.

No. on Plan.	Area in Acres.	Remarks.	No. on Plan.	Area in Acres.	Remarks.
382	2·284	Road.	431	1·003	Pasture, rough pasture, &c.
383	3·321	Pasture.			
384	8·637	Arable, rough pasture, &c.	432	8·430	Pasture, &c.
			433	8·304	Arable, &c.
385	4·903	Arable.	434	7·818	Arable.
386	3·174	Pasture.	435	·216	Whins, &c.
387	4·619	Arable.	436	6·619	Arable, &c.
388	5·762	Pasture, &c.	437	2·528	Pasture.
389	5·941	Arable.	438	9·587	Arable.
390	2·715	Pasture, &c.	439	1·220	Pasture.
391	1·342	Pasture, &c.	440	4·080	Pasture and whins.
392	1·236	Whins, &c.	441	4·325	Arable.
393	2·496	Pasture.	442	11·469	Arable.
394	·753	Houses, yards, &c.	443	1·004	Road.
395	·375	Pasture, &c.	444	4·005	Arable, &c.
396	·871	Pasture.	445	4·496	Arable.
397	6·139	Pasture, rough pasture, &c.	446	1·717	Pasture.
			447	6·938	Arable.
398	6·692	Pasture, &c.	448	6·778	Pasture, &c.
399	·883	Wood.	449	·909	Osiers and pasture.
400	3·317	Pasture.	450	1·857	Road.
401	10·534	Wood, &c.	451	·832	Pasture, &c.
402	3·449	Rough pasture, &c.	452	3·994	Arable.
403	6·252	Arable.	453	4·256	Pasture.
404	2·842	Pasture.	454	7·044	Pasture, &c.
405	5·630	Pasture, &c.	455	3·448	Arable, &c.
406	3·799	Wood, &c.	456	5·079	Arable.
407	5·466	Pasture, &c.	457	5·050	Pasture.
408	·145	Road.	458	3·458	Arable.
409	3·121	Arable.	459	5·819	Arable, &c.
410	·104	Houses, garden, &c.	460	3·174	Arable.
411	4·611	Arable.	461	4·164	Pasture.
412	4·866	Pasture.	462	3·844	Pasture, &c.
413	·241	Houses, garden, &c.	463	7·305	Pasture.
414	1·744	Pasture.	464	6·019	Pasture, &c.
415	4·694	Arable.	465	5·987	Arable.
416	2·209	Pasture, &c.	466	5·617	Pasture, &c.
417	3·742	Arable.	467	4·592	Arable.
418	·073	Houses, garden, &c.	468	4·123	Arable, &c.
419	5·817	Pasture.	469	3·949	Pasture, &c.
420	3·914	Pasture.	470	3·142	Pasture, &c.
421	4·628	Arable.	471	3·441	Arable.
422	4·677	Pasture.	472	·218	Houses, yards, &c.
423	5·926	Arable.	473	4·739	Arable, &c.
424	·248	Pasture.	474	5·186	Arable, &c.
425	·391	Houses, yard, &c.	475	·083	House and orchard.
426	5·836	Pasture.	476	1·989	Pasture, &c.
427	·362	Road.	477	2·614	Arable, &c.
428	4·525	Pasture.	478	4·940	Rough pasture, &c.
429	6·814	Pasture.	479	15·605	Road.
430	3·149	Pasture, rough pasture, &c.	480	1·225	Quarries, &c.
			481	3·267	Pasture.

No. on Plan.	Area in Acres.	Remarks.	No. on Plan.	Area in Acres.	Remarks.
482	·567	Road.	534	·976	Arable.
483	·083	Houses, gardens, &c.	535	·404	Arable.
484	5·790	Pasture and whins.	536	·462	Houses, gardens, &c.
485	1·908	Pasture.	537	3·544	Arable.
486	3·286	Arable.	538	4·314	Arable.
487	7·092	Arable, &c.	539	1·077	Pasture.
488	·297	Houses, garden, &c.	540	2·893	Arable.
489	2·811	Pasture.	541	4·037	Arable.
490	·284	Pasture.	542	2·000	Pasture.
491	1·489	Arable.	543	1·136	Pasture.
492	1·353	Pasture.	544	2·092	Arable.
493	2·820	Arable.	545	4·130	Arable.
494	·836	Houses, yards, &c.	546	4·593	Pasture.
495	·985	Pasture.	547	8·214	Arable, &c.
496	1·528	Pasture.	548	2·503	Pasture, &c.
497	·839	Houses, yards, &c.	549	3·978	Arable, &c.
498	·648	Pasture.	550	3·695	Arable.
499	·491	Houses, yards, &c.	551	4·951	Arable.
500	1·150	Pasture, &c.	552	2·710	Pasture, &c.
501	3·922	Arable.	553	3·313	Pasture, &c.
502	·540	Pasture.	554	2·168	Pasture, &c.
503	1·142	Arable.	555	·787	Road.
504	4·263	Pasture.	556	4·824	Pasture.
505	6·335	Arable, &c.	557	8·646	Arable.
506	10·926	Pasture, &c.	558	6·667	Arable.
507	·242	Pond.	559	·745	Road.
508	·792	Wood.	560	·091	Houses, garden, &c.
509	2·954	Arable.	561	10·534	Arable, &c.
510	·785	Wood, &c.	562	28·895	Wood, &c.
511	3·991	Arable.	563	2·454	Pasture.
512	4·212	Pasture.	564	2·651	Pasture.
513	4·835	Pasture.	565	·926	Road.
514	5·606	Arable, &c.	566	4·915	Pasture.
515	4·908	Arable.	567	2·242	Pasture, &c.
516	6·728	Arable.	568	1·331	Pasture, &c.
517	4·979	Pasture.	569	9·146	Wood, &c.
518	5·065	Pasture.	569a	·861	Wood.
519	6·114	Pasture, &c.	570	19·916	Wood, &c.
520	4·175	Arable.	570a	3·305	Wood, &c.
521	·079	Garden.	571	·617	Wood, &c.
522	3·821	Arable.	572	2·984	Pasture, &c.
523	3·358	Arable, &c.	573	3·413	Pasture.
524	7·579	Pasture.	574	5·328	Arable.
525	2·678	Arable.	575	8·956	Arable, &c.
526	2·278	Arable.	576	4·774	Arable.
527	1·993	Arable.	577	6·747	Arable, &c.
528	1·592	Road.	578	·168	Road.
529	3·016	Pasture.	579	7·264	Arable, &c.
530	2·815	Arable.	580	3·326	Pasture.
531	1·860	Pasture.	581	·926	Houses, yards, &c.
532	·996	Arable.	582	2·992	Pasture, &c.
533	1·833	Pasture.	583	1·888	Pasture.

No. on Plan.	Area in Acres.	Remarks.	No. on Plan.	Area in Acres.	Remarks.
584	4·830	Pasture, &c.	633	1·835	Arable.
585	5·334	Pasture, &c.	634	1·717	Pasture.
586	7·339	Arable, &c.	635	2·962	Pasture.
587	8·380	Arable, &c.	636	7·900	Pasture, &c.
588	8·143	Pasture, &c.	637	8·993	Arable, &c.
589	1·501	Wood, &c.	638	6·882	Arable, &c.
590	2·569	Pasture, &c.	639	5·726	Wood, &c.
591	8·119	Arable, &c.	640	·837	Pasture, &c.
592	·580	Wood.	641	4·022	Pasture, &c.
593	5·761	Arable.	642	·468	Wood.
594	·073	Wood.	643	1·404	Pasture, &c.
595	4·210	Arable.	644	·744	Road.
596	4·738	Arable.	645	2·830	Pasture.
597	8·301	Arable.	646	3·894	Arable.
598	6·441	Pasture.	647	·059	Wood, &c.
599	7·176	Pasture.	648	5·366	Pasture, &c.
600	1·961	Wood, &c.	649	5·625	Pasture, &c.
601	·075	Pasture, &c.	650	4·193	Arable.
602	3·343	Pasture.	651	3·658	Arable, &c.
603	4·365	Pasture.	652	5·053	Arable.
604	17·908	Reservoir.	653	3·479	Pasture, &c.
605	2·238	Arable.	654	1·726	Pasture, &c.
606	4·599	Pasture, &c.	655	5·607	Arable.
607	3·004	Pasture.	656	3·572	Arable, &c.
608	8·731	Arable, &c.	657	4·937	Arable, &c.
609	1·397	Wood, &c.	658	5·692	Arable, &c.
610	71·351	Wood, &c.	659	1·486	Pasture, &c.
611	4·887	Arable.	660	9·754	Pasture, &c.
612	1·414	Wood, rough pasture, &c.	661	1·375	Pasture.
			662	4·930	Arable.
613	2·164	Pasture, &c.	663	1·195	Pasture, &c.
614	2·103	Pasture.	664	5·417	Arable.
615	·866	Stream.	665	3·233	Pasture, &c.
616	·722	Pasture, &c.	666	2·841	Pasture, &c.
617	8·729	Reservoir.	667	5·805	Pasture.
618	·189	Houses, ornamental ground, &c.	668	5·807	Pasture, &c.
			669	4·432	Arable.
619	1·190	Garden, pasture, &c.	670	4·064	Arable, &c.
620	32·295	Wood, &c.	671	3·190	Arable.
620a	5·875	Pasture, &c.	672	3·831	Arable.
621	4·225	Arable.	673	1·888	Arable, &c.
622	3·949	Arable, &c.	674	2·193	Pasture, &c.
623	4·472	Pasture, &c.	675	3·561	Arable.
624	5·570	Arable.	676	3·091	Arable, &c.
625	4·897	Arable.	677	1·750	Houses, orchards, &c.
626	2·696	Pasture.	678	2·385	Pasture, &c.
627	4·872	Arable, &c.	679	6·383	Arable.
628	6·919	Pasture, &c.	680	2·941	Pasture, &c.
629	5·427	Arable, &c.	681	·679	Wood, &c.
630	5·398	Pasture.	682	3·746	Pasture.
631	6·250	Wood, &c.	683	4·077	Pasture, &c.
632	5·653	Arable, &c.	684	1·410	Pasture.

No. on Plan	Area in Acres.	Remarks.	No. on Plan.	Area in Acres.	Remarks.
685	3·750	Pasture, &c.	737	2·896	Pasture, &c.
686	2·143	Pasture.	737a	·116	Garden.
687	1·899	Pasture, &c.	738	3·452	Pasture, &c.
688	1·947	Pasture, &c.	739	1·534	Church and graveyard.
689	3·668	Pasture, &c.			
690	2·460	Pasture.	740	·237	Pasture, &c.
691	3·305	Pasture.	741	11·477	Pasture, &c.
692	3·502	Pasture.	742	1·143	Pasture, &c.
693	1·588	Pasture.	743	7·822	Pasture, &c.
694	4·312	Pasture, &c.	744	1·591	Pasture, &c.
695	2·853	Pasture.	745	2·881	Arable.
696	4·127	Pasture, &c.	746	·342	Houses, gardens, &c.
697	3·919	Pasture, &c.	747	3·499	Pasture, &c.
698	1·609	Arable.	748	4·713	Pasture, &c.
699	4·691	Arable.	749	·676	Houses, yards, &c.
700	1·022	Pasture.	750	·130	Garden.
701	1·577	Arable.	751	4·267	Pasture, &c.
702	1·898	Pasture.	752	·277	Houses, yards, &c.
703	·569	Houses, gardens, &c.	753	·340	Houses, gardens, &c.
704	1·935	Pasture, &c.	754	5·707	Arable.
705	1·025	Pasture.	755	4·982	Arable, &c.
706	·168	Houses, gardens, &c.	756	7·914	Arable, &c.
707	·990	Pasture.	757	7·645	Arable.
708	3·571	Arable.	758	3·231	Pasture.
709	·148	House, garden, &c.	759	4·720	Arable, &c.
710	·756	Pasture, &c.	760	5·995	Pasture, &c.
711	2·206	Houses, orchards, &c.	761	4·897	Arable.
712	·490	Pasture.	762	5·326	Arable, &c.
713	5·019	Arable, &c.	763	4·800	Pasture, &c.
714	4·633	Pasture, &c.	764	·540	Houses, yards, &c.
715	3·964	Arable.	765	1·713	Pasture.
716	1·226	Pasture, &c.	766	3·897	Arable, &c.
717	·670	Pasture.	767	2·030	Arable.
718	·081	Houses, garden, &c.	768	5·348	Arable.
719	·506	Houses, gardens, &c.	769	9·173	Pasture, &c.
720	·287	Houses, gardens, &c.	770	3·993	Pasture.
721	·657	Pasture, &c.	771	2·266	Arable.
722	1·660	Pasture, &c.	772	2·935	Arable.
723	2·230	Pasture, &c.	773	4·442	Arable, &c.
724	3·244	Pasture.	774	4·822	Pasture.
725	3·283	Pasture, &c.	775	5·085	Arable, &c.
726	3·388	Pasture.	776	2·592	Orchard.
727	·227	Houses, pasture, &c.	777	·583	Arable, &c.
728	·348	Pasture, &c.	778	1·671	Wood, &c.
729	·387	Houses, yards, &c.	779	1·743	Road.
730	·297	Houses, garden, &c.	780	·150	Wood, &c.
731	1·730	Pasture.	781	2·935	Pasture, &c.
732	2·884	Pasture, &c.	782	3·134	Houses, orchard, &c.
733	2·107	Pasture.	783	2·029	Houses, gardens, &c.
734	5·316	Arable, &c.	784	1·067	Pasture.
735	·320	Houses, garden, &c.	785	2·441	Pasture.
736	7·172	Arable.	786	2·208	Pasture.

PARISH OF BRAMPTON.

No. on Plan.	Area in Acres.	Remarks.	No. on Plan.	Area in Acres.	Remarks.
787	3·482	Arable, &c.	839	·245	Osiers.
788	9·643	Arable, &c.	840	1·711	Pasture.
789	2·381	Arable, &c.	841	1·866	Pasture.
790	2·708	Arable, &c.	842	8·121	Pasture, &c.
791	6·294	Arable, &c.	843	1·618	Pasture.
792	3·099	Pasture, &c.	844	1·302	Pasture, &c.
793	1·890	Pasture, &c.	845	3·199	Pasture, &c.
794	4·837	Arable, &c.	846	4·156	Pasture, &c.
795	3·836	Arable, &c.	847	7·790	Arable, &c.
796	5·696	Arable, &c.	848	3·530	Arable, &c.
797	3·524	Arable, &c.	849	4·998	Arable, &c.
798	2·803	Arable, &c.	850	·636	Wood, &c.
799	5·178	Arable, &c.	851	8·972	Pasture, &c.
800	5·937	Arable, &c.	852	·094	Osiers.
801	7·897	Pasture, &c.	853	6·178	Arable, &c.
802	6·161	Arable, &c.	854	5·616	Pasture.
803	4·656	Arable, &c.	855	2·426	Pasture, &c.
804	3·388	Arable, &c.	856	4·985	Pasture.
805	5·327	Arable, &c.	857	4·901	Pasture.
806	1·905	Pasture, &c.	858	5·034	Arable.
807	·156	Wood, &c.	859	3·434	Pasture.
808	3·701	Wood, &c.	860	2·786	Pasture, &c.
809	3·175	Arable.	861	2·921	Pasture.
810	1·090	Wood, &c.	862	4·159	Pasture.
811	·152	Wood, &c.	863	1·292	Pasture.
812	1·679	Pasture.	864	2·391	Pasture.
813	1·765	Pasture.	864a	·050	Arable, &c.
814	1·081	Pasture, &c.	865	1·193	Houses, gardens, &c.
815	2·432	Pasture.	866	6·535	Pasture, &c.
816	2·404	Pasture, &c.	867	3·648	Pasture, &c.
817	2·421	Wood, &c.	868	11·871	Pasture.
818	·205	Houses, gardens, &c.	869	3·416	Pasture, &c.
819	·201	Pasture, &c.	870	2·351	Pasture.
820	3·242	Pasture, &c.	871	1·142	Pasture.
821	1·629	Pasture, &c.	872	1·505	Pasture, &c.
822	·494	Houses, orchard, &c.	873	2·888	Pasture.
823	2·621	Pasture, &c.	874	2·918	Houses, gardens, &c.
824	3·753	Pasture.	875	·269	Road.
825	3·575	Pasture.	876	4·739	Pasture, &c.
826	8·538	Pasture, &c.	877	3·921	Pasture.
827	5·713	Pasture.	878	9·161	Arable, &c.
828	3·685	Arable.	879	·863	Pasture, &c.
829	2·569	Pasture.	880	8·789	Pasture.
830	5·765	Pasture.	881	41·431	Wood, &c.
831	1·835	Road.	882	·473	Road.
832	·293	Houses, garden, &c.	883	3·240	Pasture.
833	1·849	Pasture, &c.	884	2·993	Pasture.
834	2·732	Pasture.	885	3·092	Pasture.
835	3·237	Pasture.	886	1·524	Pasture.
836	7·622	Arable.	887	3·368	Pasture.
837	4·007	Pasture.	888	2·263	Pasture.
838	2·229	Pasture.	888a	2·190	Arable.

No. on Plan.	Area in Acres.	Remarks.	No. on Plan.	Area in Acres.	Remarks.
889	2·384	Arable.	940	2·896	Pasture.
890	3·949	Pasture.	941	3·071	Pasture.
891	·496	Houses, yards, &c.	942	3·108	Pasture, &c.
892	4·397	Arable.	943	2·118	Pasture, &c.
893	7·123	Pasture, &c.	944	·524	Wood, &c.
894	5·020	Pasture, &c.	945	4·983	Arable, &c.
895	1·493	Pasture, &c.	946	·266	Pasture, &c.
896	6·770	Pasture, &c.	947	·291	Houses, arable, &c.
897	·304	Wood.	948	8·373	Pasture, &c.
898	1·002	Houses, yards, &c.	949	·247	Arable.
899	·060	House and garden.	950	·579	Houses, gardens, &c.
900	9·336	Road.	951	5·013	Arable, &c.
901	·359	Garden.	952	1·616	Pasture.
902	1·117	Houses, gardens, &c.	953	·358	Wood, &c.
903	·822	Pasture.	954	1·603	Pasture.
904	2·616	Pasture.	955	·533	Wood.
905	1·446	Pasture.	956	·913	Houses, yards, &c.
906	2·244	Pasture, &c.	957	·221	Pasture.
907	2·289	Pasture.	958	2·648	Pasture, &c.
908	1·941	Pasture.	959	·626	Pasture.
909	·267	Road.	960	·090	House, gardens, &c.
910	5·513	Pasture.	961	3·213	Pasture, &c.
911	3·877	Pasture.	962	·287	Pasture.
912	4·944	Pasture, &c.	963	·599	Houses, yards, &c.
913	1·546	Pasture, &c.	964	·128	Houses, gardens, &c.
914	·037	Pasture (part of).	965	2·219	Pasture.
915	·224	Wood.	966	1·209	Pasture.
916	781·228	Rough pasture, &c.	967	2·830	Arable.
917	4·780	Pasture, &c.	968	2·765	Arable.
918	1·266	Wood.	969	2·136	Pasture.
919	1·042	Wood.	970	1·011	Pasture.
920	4·549	Pasture, &c.	971	1·953	Arable.
921	6·079	Arable, &c.	972	1·993	Pasture.
922	3·567	Pasture, &c.	973	2·393	Pasture.
923	1·141	Houses, old quarry, &c.	974	1·999	Arable.
			975	1·936	Arable.
924	5·032	Pasture, &c.	976	1·643	Road.
925	5·214	Pasture.	977	1·662	Pasture.
926	1·768	Pasture.	978	2·539	Pasture.
927	1·969	Arable, &c.	979	6·647	Pasture.
928	1·237	Houses, orchard, &c.	980	1·620	Pasture, &c.
929	5·075	Pasture, &c.	981	3·445	Arable.
930	·148	Houses, garden, &c.	982	5·621	Pasture.
931	·250	Pasture.	983	4·213	Arable.
932	2·099	Pasture.	984	5·468	Pasture.
933	2·301	Pasture.	985	10·717	Arable, &c.
934	3·395	Pasture.	986	5·060	Arable.
935	1·638	Pasture.	987	·485	Wood.
936	4·454	Pasture.	988	6·060	Arable.
937	1·332	Pasture.	989	·287	Orchard, garden, &c.
938	3·947	Arable.	990	6·413	Arable, &c.
939	1·802	Pasture.	991	8·435	Arable.

No. on Plan.	Area in Acres.	Remarks.	No. on Plan.	Area in Acres.	Remarks.
992	·148	Orchard, &c.	1044	·436	Pasture.
993	6·257	Pasture.	1045	1·231	Pasture.
994	3·615	Arable, &c.	1046	·509	Pasture.
995	7·331	Pasture, &c.	1047	1·547	Pasture.
996	1·767	Pasture.	1048	1·095	Pasture.
997	·267	Houses, gardens, &c.	1049	2·617	Arable, &c.
998	2·931	Arable.	1050	1·529	Pasture, &c.
999	2·135	Pasture.	1051	2·462	Pasture, &c.
1000	4·315	Pasture, &c.	1052	·151	Houses, gardens, &c.
1001	2·157	Arable, &c.	1053	·911	Pasture.
1002	3·411	Pasture.	1054	·847	Pasture.
1003	·564	Pasture.	1055	2·466	Pasture, &c.
1004	·939	Pasture, &c.	1056	3·736	Pasture.
1005	2·874	Pasture.	1057	·880	Pasture, &c.
1006	·637	Pasture.	1058	9·535	Pasture, &c.
1007	2·386	Pasture.	1059	9·460	Pasture.
1008	1·259	Pasture.	1060	9·295	Arable, &c.
1009	·982	Pasture.	1061	1·691	Pasture.
1010	1·388	Pasture.	1062	9·941	Arable.
1011	·228	Pasture.	1063	9·953	Pasture.
1012	·501	Pasture.	1064	10·854	Pasture.
1013	·714	Pasture.	1065	5·060	Arable.
1014	·586	Pasture.	1066	4·597	Arable.
1015	·665	Pasture.	1067	2·276	Arable.
1016	4·156	Pasture.	1068	·528	Pasture.
1017	1·593	Pasture.	1069	1·739	Arable.
1018	1·750	Pasture, &c.	1070	·842	Pasture.
1019	6·320	Pasture.	1071	2·767	Pasture.
1020	9·542	Pasture, &c.	1072	2·050	Pasture.
1021	8·888	Pasture.	1073	7·451	Arable, &c.
1022	·401	Wood.	1074	2·166	Pasture.
1023	·427	Pasture, &c.	1075	3·662	Pasture.
1024	·657	Houses, garden, &c.	1076	·869	Pasture.
1025	·597	Pasture.	1077	1·069	Pasture.
1026	9·819	Arable.	1078	3·532	Arable, &c.
1027	9·995	Arable.	1079	·501	Pasture.
1028	9·573	Arable, &c.	1080	1·356	Houses, gardens, &c.
1029	5·732	Arable, &c.	1081	2·593	Pasture, &c.
1030	5·704	Arable, &c.	1082	2·218	Arable.
1031	2·056	Road.	1083	9·566	Pasture, &c.
1032	1·286	Arable.	1084	5·312	Pasture.
1033	2·354	Arable.	1085	4·203	Pasture.
1034	1·929	Pasture.	1086	·177	Pasture, &c.
1035	3·777	Pasture.	1087	·267	Pasture.
1036	2·906	Arable.	1088	·496	Pasture.
1037	3·698	Pasture.	1089	7·669	Pasture, &c.
1038	2·627	Pasture.	1090	1·689	Houses, yards, &c.
1039	·866	Pasture.	1091	1·894	Pasture.
1040	3·216	Arable.	1092	3·296	Road.
1041	·912	Pasture.	1093	9·957	Pasture.
1042	·247	Pasture.	1094	9·886	Pasture.
1043	2·022	Pasture.	1095	5·346	Arable.

No. on Plan.	Area in Acres.	Remarks.	No. on Plan.	Area in Acres.	Remarks.
1096	5·406	Arable.	1147	3·719	Pasture.
1097	6·737	Arable.	1148	1·000	Houses, yards, &c.
1098	7·601	Arable.	1149	2·810	Pasture, &c.
1099	6·149	Pasture.	1150	·224	Pasture.
1100	5·400	Arable.	1151	3·159	Road.
1101	2·365	Wood.	1152	10·203	Pasture.
1102	4·418	Pasture, &c.	1153	4·926	Arable, &c.
1103	7·208	Pasture, &c.	1154	·934	Houses, yards, &c.
1104	1·928	Pasture.	1155	·520	Pasture.
1105	4·025	Pasture.	1156	3·969	Arable.
1106	2·509	Pasture, &c.	1157	4·600	Pasture, &c.
1107	2·211	Pasture, &c.	1158	4·947	Arable, &c.
1108	2·394	Pasture, &c.	1159	3·506	Arable.
1109	9·037	Pasture.	1160	2·938	Pasture.
1110	·542	Wood.	1161	16·469	Wood, &c.
1111	9·049	Pasture, &c.	1162	2·645	Pasture.
1112	·826	Wood, &c.	1163	3·249	Pasture.
1113	7·740	Pasture, &c.	1164	3·072	Pasture.
1114	2·170	Pasture.	1165	4·631	Arable.
1115	9·801	Pasture.	1166	7·957	Pasture, &c.
1116	4·070	Arable.	1167	2·823	Pasture, &c.
1117	4·442	Arable.	1168	7·659	Pasture.
1118	1·342	Wood.	1169	7·598	Pasture, &c.
1119	10·705	Arable.	1170	1·277	Road.
1120	11·767	Arable.	1171	4·883	Pasture.
1121	·200	Wood.	1172	5·060	Pasture.
1122	·083	Pasture.	1173	5·942	Pasture, &c.
1123	·181	Wood.	1174	5·365	Pasture, &c.
1124	3·545	Arable.	1175	4·914	Pasture.
1125	2·645	Arable.	1176	4·692	Pasture, &c.
1126	1·186	Wood, &c.	1177	3·613	Arable, &c.
1127	3·851	Arable, &c.	1178	2·366	Arable, &c.
1128	3·340	Rough pasture, &c.	1179	·396	Rough pasture, wood, &c.
1129	5·390	Pasture, &c.			
1130	3·054	Arable.	1180	1·986	Pasture.
1131	4·907	Arable.	1181	·800	Road.
1132	1·443	Road.	1182	2·486	Pasture.
1133	·205	Wood.	1183	·587	Wood, &c.
1134	11·340	Pasture, &c.	1184	4·210	Arable.
1135	3·642	Arable.	1185	2·553	Pasture.
1136	2·079	Pasture.	1186	2·557	Arable.
1137	1·595	Pasture, &c.	1187	·900	Pasture.
1138	·622	Quarries, &c.	1188	5·493	Wood, &c.
1139	2·212	Pasture, &c.	1189	2·103	Pasture, &c.
1140	·677	Waste, &c.	1190	6·388	Arable.
1140a	·221	Wood.	1191	7·397	Pasture, &c.
1141	1·229	Pasture, &c.	1192	4·354	Arable.
1142	1·844	Pasture, &c.	1193	2·985	Arable.
1143	2·040	Pasture.	1194	1·687	Arable.
1144	2·632	Pasture, &c.	1195	2·472	Arable.
1145	2·295	Pasture, &c.	1196	5·124	Arable.
1146	4·779	Pasture.	1197	6·497	Pasture.

No. on Plan.	Area in Acres.	Remarks.	No. on Plan.	Area in Acres.	Remarks.
1198	5·037	Arable.	1250	·621	Wood, &c.
1199	2·671	Arable.	1251	4·760	Wood, &c.
1200	6·247	Arable.	1252	6·158	Arable, &c.
1201	·275	Wood, &c.	1253	·291	Wood.
1202	1·425	Pasture.	1254	7·034	Pasture, &c.
1203	4·043	Pasture, &c.	1255	3·966	Arable.
1204	2·429	Pasture.	1256	5·339	Pasture, &c.
1205	2·366	Pasture.	1257	1·235	Houses, yards, &c.
1206	3·662	Arable.	1258	4·971	Pasture.
1207	6·264	Arable, &c.	1259	4·094	Arable.
1208	4·412	Arable, &c.	1260	·631	Road.
1209	2·008	Pasture, &c.	1261	4·277	Arable, &c.
1210	·775	Wood, &c.	1262	3·105	Arable, &c.
1211	2·137	Pasture, &c.	1263	3·070	Arable.
1212	5·748	Arable.	1264	·839	Wood, &c.
1213	·801	Wood, &c.	1265	·257	Wood, pasture, &c.
1214	1·711	Pasture.	1266	·474	Pasture.
1215	2·713	Pasture, &c.	1267	·615	Wood, &c.
1216	2·301	Pasture, &c.	1268	·301	Houses, orchard, &c.
1217	·527	Wood, &c.	1269	·671	Pasture, &c.
1218	1·444	Pasture, &c.	1270	2·482	Pasture, &c.
1219	2·697	Pasture, &c.	1270a	·207	Road.
1220	3·402	Road.	1271	·076	Houses, garden, &c.
1221	1·786	Houses, orchards, &c.	1272	·836	Pasture.
1222	·448	Houses, yards, &c.	1273	2·247	Pasture, &c.
1223	2·801	Pasture.	1274	4·219	Pasture, &c.
1224	1·397	Pasture.	1275	3·821	Pasture.
1225	4·929	Pasture.	1276	·665	Wood.
1226	5·140	Pasture.	1277	1·632	Pasture.
1227	·404	Wood, &c.	1278	3·972	Arable.
1228	3·053	Pasture, &c.	1279	4·883	Pasture.
1229	·981	Pasture, &c.	1280	·815	Houses, orchard, &c.
1230	1·021	Wood.	1281	3·312	Arable.
1231	2·090	Pasture, &c.	1282	1·926	Pasture, &c.
1232	1·388	Pasture.	1283	2·810	Arable.
1233	1·269	Pasture, &c.	1284	2·472	Pasture, &c.
1234	·210	Rough pasture, &c.	1285	4·967	Pasture, &c.
1235	2·543	Pasture.	1286	2·577	Pasture, &c.
1236	2·408	Pasture, &c.	1287	3·242	Pasture, &c.
1237	1·887	Pasture, &c.	1288	2·286	Arable.
1238	·550	Wood, &c.	1289	1·273	Pasture.
1239	1·008	Pasture.	1290	1·723	Pasture.
1240	965	Arable, &c.	1291	·685	Wood, &c.
1241	7·480	Pasture, &c.	1292	3·066	Arable, &c.
1242	1·171	Arable.	1293	3·194	Pasture, &c.
1243	5·030	Pasture, &c.	1294	4·559	Arable, &c.
1244	·331	Pasture, &c.	1295	4·027	Pasture, &c.
1245	2·944	Arable.	1296	·546	Pasture, &c.
1246	1·349	Wood, &c.	1297	1·308	Houses, yards, &c.
1247	5·124	Pasture.	1298	·896	Pasture, &c.
1248	1·709	Wood, &c.	1299	·471	Pasture.
1249	4·377	Arable.	1300	·118	Wood.

No. on Plan.	Area in Acres.	Remarks.	No. on Plan.	Area in Acres.	Remarks.
1301	2·724	Arable.	1352	5·113	Arable.
1302	2·543	Pasture, &c.	1353	1·190	Pasture, &c.
1303	2·906	Pasture.	1354	·970	Pasture.
1304	·321	Wood.	1355	·451	Houses, yards, &c.
1305	3·641	Pasture, &c.	1356	·160	Orchard.
1306	3·327	Arable.	1357	2·733	Pasture.
1307	1·049	Wood, &c.	1358	1·175	Pasture.
1308	·512	Wood.	1359	12·994	Pasture.
1309	2·350	Arable, &c.	1360	4·389	Arable, &c.
1310	3·532	Arable, &c.	1361	2·026	Arable.
1311	3·696	Arable, &c.	1362	1·446	Pasture.
1312	·171	House, garden, &c.	1363	2·303	Arable.
1313	3·121	Pasture, &c.	1364	·776	Pasture.
1314	·584	Wood.	1365	5·602	Pasture, &c.
1315	·246	Wood, &c.	1366	5·016	Pasture.
1316	2·641	Pasture.	1367	2·561	Arable.
1317	·520	Wood.	1368	7·159	Pasture, &c.
1318	3·031	Wood, &c.	1369	·325	Houses, garden, &c.
1319	4·442	Arable.	1370	·135	Wood, &c.
1320	5·614	Pasture, &c.	1371	5·203	Pasture.
1321	2·516	Pasture.	1372	1·645	Pasture.
1322	·101	Houses, garden, &c.	1373	·944	Pasture.
1323	2·067	Arable, &c.	1374	1·552	Houses, gardens, &c.
1324	2·995	Arable, &c.	1375	1·135	Arable.
1325	4·147	Pasture, &c.	1376	·421	Arable.
1326	3·267	Arable, &c.	1377	2·756	Pasture.
1327	1·025	Pasture.	1378	2·488	Arable.
1328	14·141	Pasture, &c.	1379	2·583	Arable.
1329	·467	Houses, garden, &c.	1380	2·419	Arable.
1330	1·247	Houses, orchards, &c.	1381	1·229	Pasture, &c.
1331	2·915	Houses, ornamental ground, &c.	1382	2·982	Arable.
			1383	2·696	Pasture.
1332	6·477	Arable.	1384	5·691	Arable.
1333	3·437	Arable.	1385	4·129	Pasture.
1334	3·450	Pasture.	1386	3·158	Arable.
1335	3·492	Arable.	1387	4·578	Arable.
1336	2·164	Arable.	1388	3·340	Arable, &c.
1337	3·986	Arable, &c.	1389	3·256	Arable.
1338	2·934	Arable, &c.	1390	3·215	Pasture.
1339	5·377	Arable.	1391	4·255	Pasture.
1340	·351	Garden, &c.	1392	·272	Road.
1341	2·994	Pasture.	1393	1·453	Houses, pasture, &c.
1342	3·287	Pasture, &c.	1394	2·769	Pasture.
1343	3·333	Pasture, &c.	1395	·964	Pasture, &c.
1344	·213	Wood.	1396	·902	Pasture.
1345	6·004	Pasture, &c.	1397	7·542	Wood, &c.
1346	26·997	Road.	1398	4·064	Pasture.
1347	·059	Wood.	1399	·314	House, yards, &c.
1348	3·465	Pasture.	1400	1·910	Road.
1349	2·457	Pasture.	1401	4·320	Arable.
1350	2·740	Pasture.	1402	·527	Wood.
1351	6·938	Pasture, &c.	1403	1·614	Pasture.

No. on Plan.	Area in Acres.	Remarks.	No. on Plan.	Area in Acres.	Remarks.
1404	·914	Houses, orchard, &c.	1454	3·159	Pasture.
1405	5·014	Arable.	1455	3·497	Pasture, &c.
1406	1·063	Houses, yards, &c.	1456	1·830	Pasture.
1407	6·634	Pasture, &c.	1457	5·408	Arable, &c.
1408	·218	Willows, &c.	1458	6·917	Pasture, &c.
1409	4·346	Arable.	1459	2·887	Road.
1410	2·279	Pasture.	1460	5·402	Pasture, &c.
1411	5·681	Pasture.	1461	7·381	Arable, &c.
1412	6·458	Pasture, &c.	1462	10·392	Pasture, &c.
1413	3·056	Arable.	1463	6·464	Pasture, &c.
1414	·944	Pasture.	1464	·430	Houses, garden, &c.
1415	1·580	Pasture.	1465	3·240	Pasture, &c.
1416	3·180	Pasture, &c.	1466	5·992	Pasture, &c.
1417	1·539	Pasture, &c.	1467	2·403	Houses, gardens, &c.
1418	·810	Houses, yards, &c.	1468	2·886	Pasture.
1419	2·150	Road.	1469	3·461	Pasture.
1420	·197	Houses, garden, &c.	1470	3·458	Pasture.
1421	2·550	Pasture.	1471	12·636	Pasture, &c.
1422	·952	Pasture, &c.	1472	4·224	Pasture.
1423	3·620	Pasture, &c.	1473	·216	Wood.
1424	5·667	Pasture, &c.	1474	·207	Houses, garden, &c.
1425	3·487	Rough pasture and whins.	1475	2·872	Wood, &c.
			1476	1·618	Arable.
1426	28·457	Wood, &c.	1477	9·125	Wood, &c.
1427	4·182	Arable, &c.	1478	2·303	Pasture.
1428	3·237	Arable.	1479	·666	Road.
1429	3·406	Arable.	1480	1·827	Houses, ornamental ground, &c.
1430	5·645	Pasture, &c.			
1431	3·398	Pasture.	1481	2·777	Pasture, &c.
1432	3·482	Arable.	1482	·304	Houses, gardens, &c.
1433	2·980	Pasture, &c.	1483	3·920	Pasture, &c.
1434	1·449	Pasture.	1484	1·545	Pasture.
1435	2·092	Pasture, &c.	1485	3·133	Pasture.
1436	4·837	Pasture, &c.	1486	·377	Houses, gardens, &c.
1437	2·864	Arable.	1487	·110	Arable.
1438	1·342	Pasture.	1488	3·682	Pasture, &c.
1439	4·898	Arable, &c.	1489	·106	Houses, garden, &c.
1440	5·375	Arable.	1490	2·864	Pasture.
1441	1·596	Pasture, &c.	1491	3·387	Pasture.
1441a	1·942	Pasture, &c.	1492	2·567	Arable.
1442	4·260	Pasture.	1493	2·056	Pasture.
1443	1·246	Pasture.	1494	·392	Houses, yards, &c.
1444	2·721	Pasture.	1495	1·675	Pasture.
1445	1·905	Pasture.	1496	1·919	Pasture.
1446	1·048	Pasture.	1497	·138	Houses, gardens, &c.
1447	·125	Houses, garden, &c.	1498	5·452	Pasture, &c.
1448	·676	Pasture, &c.	1499	·575	Pasture.
1449	2·098	Pasture.	1500	·608	Pasture, &c.
1450	1·459	Pasture, &c.	1501	1·834	Pasture, &c.
1451	3·886	Pasture, &c.	1502	3·141	Pasture.
1452	1·764	Wood, &c.	1503	4·040	Arable, pasture, &c.
1453	11·723	Wood, &c.	1504	3·054	Pasture, &c.

No. on Plan.	Area in Acres.	Remarks.	No. on Plan.	Area in Acres.	Remarks.
1505	7·114	Pasture, &c.	1557	4·367	Arable.
1506	10·142	Arable, &c.	1558	4·578	Pasture, &c.
1507	3·435	Arable, &c.	1559	4·710	Pasture, &c.
1508	5·382	Pasture, &c.	1560	7·672	Arable, &c.
1509	·178	Road.	1561	10·384	Pasture, &c.
1510	3·728	Arable, &c.	1562	3·835	Pasture.
1511	4·544	Arable, &c.	1563	2·521	Pasture.
1512	13·257	Pasture, &c.	1564	1·353	Road.
1513	3·107	Arable, &c.	1565	4·395	Pasture, &c.
1514	6·388	Pasture, &c.	1566	·929	Houses, gardens, &c.
1515	4·087	Pasture.	1567	2·970	Pasture, &c.
1516	1·853	Pasture.	1568	8·587	Pasture, &c.
1517	3·378	Pasture, &c.	1569	2·944	Pasture.
1518	·597	Houses, gardens, &c.	1570	3·616	Pasture, &c.
1519	3·301	Road.	1571	3·302	Pasture.
1520	·366	Pasture.	1572	3·114	Pasture.
1521	·217	Houses, garden, &c.	1573	1·731	Houses, gardens, &c.
1522	2·889	Pasture.	1574	5·427	Pasture, &c.
1523	·633	Pasture.	1575	2·576	Arable.
1524	1·030	Houses, gardens, &c.	1576	1·574	Pasture.
1525	1·790	Pasture, &c.	1577	2·157	Ornamental ground.
1526	3·483	Pasture, &c.	1578	11·220	Ornamental ground.
1527	6·346	Pasture, &c.	1579	2·724	Pasture, &c.
1528	·332	Pasture.	1580	·797	Wood, &c.
1529	·321	Houses, garden, &c.	1581	3·960	Pasture, &c.
1530	3·291	Arable, &c.	1582	3·190	Pasture, &c.
1531	2·399	Pasture, &c.	1583	·585	Houses, pasture, &c.
1532	5·990	Pasture, &c.	1584	·407	Houses, garden, &c.
1533	·188	Road.	1585	1·629	Pasture, &c.
1534	3·462	Pasture.	1586	·232	Pasture.
1535	10·232	Refuse, waste, &c.	1587	1·155	Pasture, &c.
1536	1·363	Pasture, &c.	1588	·724	Houses, yards, &c.
1537	·586	Houses, garden, &c.	1589	1·802	Pasture, &c.
1538	3·296	Pasture, &c.	1590	3·544	Pasture.
1539	1·353	Road.	1591	1·746	Pasture, &c.
1540	2·534	Pasture, &c.	1592	4·590	Arable, &c.
1541	8·916	Pasture, &c.	1593	·239	Wood.
1542	2·827	Pasture, &c.	1594	6·061	Arable, &c.
1543	·926	Houses, yards, &c.	1595	·268	Wood.
1544	3·494	Arable, &c.	1596	·836	Houses, garden, &c.
1545	3·878	Pasture, &c.	1597	·239	Pasture.
1546	1·530	Pasture, &c.	1598	·224	Houses, gardens, &c.
1547	5·613	Pasture, &c.	1599	4·606	Pasture.
1548	5·185	Pasture.	1600	·198	Wood.
1549	4·762	Arable, &c.	1601	2·240	Houses, gardens, &c.
1550	5·983	Pasture, &c.	1602	·296	Road.
1551	1·723	Pasture.	1603	·422	Pasture.
1552	5·851	Pasture, &c.	1604	·176	Houses, gardens, &c.
1553	6·279	Arable, &c.	1605	1·466	Houses, gardens, &c.
1554	4·665	Pasture, &c.	1605a	1·502	Pasture.
1555	6·823	Arable, &c.	1606	·130	Houses, garden, &c.
1556	6·465	Arable, &c.	1607	·341	Wood.

No. on Plan.	Area in Acres.	Remarks.	No. on Plan.	Area in Acres.	Remarks.
1608	1·975	Pasture.	1656	·486	Pasture, &c.
1609	1·560	Houses, gardens, &c.	1657	·402	Pasture, &c.
1610	·580	Pasture.	1658	2·902	Pasture, &c.
1611	1·896	Pasture, &c.	1659	·418	Pasture.
1612	2·400	Pasture.	1660	·968	Pasture.
1613	2·863	Pasture, &c.	1661	1·607	Pasture, &c.
1614	·397	Houses, gardens, &c.	1662	·370	Road.
1615	·597	Road.	1663	4·396	Arable.
1616	2·092	Pasture.	1664	·670	Pasture, &c.
1617	·237	Houses, gardens, &c.	1665	2·101	Wood, &c.
1618	·566	Wood.	1666	3·906	Pasture.
1619	1·680	Pasture.	1667	3·626	Pasture, &c.
1620	·902	Pasture.	1668	7·694	Pasture, &c.
1621	·406	Garden, &c.	1669	10·474	Arable, &c.
1622	·898	Pasture.	1670	11·701	Arable, &c.
1623	·764	Pasture, &c.	1671	7·178	Pasture, &c.
1624	·319	Houses, gardens, &c.	1672	·302	Pond.
1625	·336	Road.	1673	1·722	Wood, &c.
1626	1·347	Pasture.	1674	·326	Houses, gardens, &c.
1627	3·167	Houses, ornamental ground, &c.	1675	3·588	Arable, &c.
			1676	5·719	Arable, &c.
1628	1·675	Church and grave-yard.	1677	3·700	Pasture, &c.
			1678	5·132	Pasture, &c.
1629	2·534	Pasture, &c.	1679	4·968	Pasture, &c.
1630	3·124	Pasture.	1680	1·042	Pasture, &c.
1631	·910	Pasture.	1681	3·339	Houses, gardens, &c.
1632	·807	Wood, &c.	1682	·708	Pasture, &c.
1633	·869	Houses, ornamental ground, &c.	1683	·927	Pasture and wood.
			1684	·082	Wood.
1634	17·751	Ornamental ground, &c.	1685	1·610	Pasture, &c.
			1686	5·437	Pasture, &c.
1635	5·960	Pasture.	1687	3·949	Pasture, &c.
1636	3·601	Arable.	1688	3·774	Houses, gardens, &c.
1637	6·708	Pasture.	1689	1·637	Pasture, &c.
1638	3·884	Pasture, &c.	1690	·181	Road.
1639	8·073	Pasture, &c.	1691	3·949	Pasture, &c.
1640	12·801	Pasture, &c.	1692	2·158	Pasture, &c.
1641	14·207	Pasture, &c.	1693	·667	Pasture, &c.
1642	1·893	Wood, &c.	1694	2·398	Arable.
1643	17·405	Pasture, &c.	1695	·611	Arable, &c.
1644	7·913	Pasture, &c.	1696	2·399	Pasture, &c.
1645	3·517	Pasture.	1697	2·412	Pasture.
1646	8·007	Pasture, &c.	1698	3·382	Pasture.
1647	7·330	Pasture.	1699	3·256	Pasture.
1648	·538	Houses, gardens, &c.	1699a	·139	Wood.
1649	·710	Wood.	1700	1·976	Pasture.
1650	·661	Wood.	1701	·962	Arable, &c.
1651	·331	Pasture, &c.	1702	·874	Pasture.
1652	6·934	Pasture.	1703	·705	Pasture.
1653	2·886	River (part of).	1704	2·193	Houses, gardens, &c.
1654	·300	Houses, garden, &c.	1705	2·721	Pasture.
1655	1·005	Pasture, &c.	1706	3·212	Pasture.

No. on Plan.	Area in Acres.	Remarks.	No. on Plan.	Area in Acres.	Remarks.
1707	3·631	Pasture.	1756	·646	Pasture, &c.
1708	2·609	Pasture, &c.	1757	1·368	Houses, orchard, &c.
1709	2·380	Pasture, &c.	1758	7·650	Pasture, &c.
1710	3·044	Pasture, &c.	1759	·101	Wood.
1710a	·221	Garden.	1760	6·615	Pasture, &c.
1711	·526	Houses, ornamental ground, &c.	1761	6·945	Pasture, &c.
			1762	6·683	Pasture, &c.
1712	·347	Houses, garden, &c. (part of).	1763	6·428	Arable, &c.
			1764	4·469	Pasture, &c.
1713	3·349	Pasture, &c.	1765	6·028	Waste, &c.
1714	1·807	Pasture, &c.	1766	7·293	Wood, &c.
1715	5·299	Pasture, &c.	1767	3·000	Arable.
1716	3·692	Pasture.	1768	3·330	Pasture.
1717	4·535	Pasture.	1769	7·617	Pasture, &c.
1718	4·251	Pasture.	1770	1·743	Waste, &c.
1719	3·409	Pasture, &c.	1771	4·584	Pasture.
1720	1·068	Pasture.	1772	2·197	Road.
1721	3·916	Pasture, &c.	1773	4·339	Pasture, &c.
1722	3·825	Arable and pasture.	1774	2·622	Pasture.
1723	·795	Pasture.	1775	·165	Houses and yard.
1724	5·048	Pasture, &c.	1776	6·289	Pasture, &c.
1725	4·771	Pasture.	1777	9·749	Pasture.
1726	·918	Pasture.	1778	6·573	Pasture, &c.
1727	1·311	Pasture.	1779	6·200	Pasture.
1728	1·400	Pasture.	1780	·154	Rough pasture, &c.
1729	4·610	Pasture, &c.	1781	14·787	Pasture, arable, &c.
1730	4·664	Building ground, &c.	1782	4·709	Pasture, &c.
1731	2·490	Building ground, &c.	1783	2·735	Pasture.
1732	5·684	Pasture, &c.	1784	·234	Houses, yards, &c.
1733	·713	Pasture, &c.	1785	3·793	Pasture.
1734	8·914	Wood.	1786	4·243	Pasture.
1735	1·477	Pasture.	1787	1·956	Arable.
1736	4·451	Pasture.	1788	3·645	Pasture.
1737	·345	Wood.	1789	3·073	Pasture.
1738	·460	Houses, yards, &c.	1790	1·865	Arable.
1739	4·813	Arable, &c.	1791	1·406	Arable.
1740	1·139	Wood.	1792	3·588	Pasture, &c.
1741	5·812	Arable.	1793	1·409	Pasture.
1742	5·982	Arable.	1794	2·119	Pasture, &c.
1743	5·054	Arable, &c.	1795	·337	Houses, yards, &c.
1744	7·552	Pasture.	1796	·972	Whins, pasture, &c.
1745	6·117	Road.	1797	·695	Pasture, &c.
1746	·508	Pasture.	1798	3·751	Pasture.
1747	·258	Wood.	1799	3·469	Pasture.
1748	2·608	Pasture.	1800	·405	Houses, pasture, &c.
1749	·376	Houses, yards, &c.	1801	·739	Road.
1750	4·021	Pasture.	1802	·118	Garden, &c.
1751	3·517	Pasture.	1803	1·297	Whins.
1752	2·695	Pasture.	1804	·511	Wood.
1753	1·735	Pasture.	1805	·331	Houses, yards, &c.
1754	1·932	Pasture.	1806	·138	Whins.
1755	4·445	Pasture.	1807	6·540	Pasture, &c.

No. on Plan.	Area in Acres.	Remarks.	No. on Plan.	Area in Acres.	Remarks.
1808	3·270	Pasture, &c.	1859	2·286	Arable, &c.
1809	3·697	Pasture, &c.	1860	·218	Houses, gardens, &c.
1810	3·220	Pasture.	1861	1·115	Pasture.
1811	3·161	Pasture.	1862	1·295	Houses, yards, &c.
1812	3·196	Pasture, &c.	1863	·416	Houses, garden, &c.
1813	1·154	Road.	1864	·227	Houses, yards, &c.
1814	·133	Pasture, &c.	1865	·486	Pasture.
1815	·461	Houses, pasture, &c.	1866	·099	Pasture.
1816	·277	Houses, yards, &c.	1867	·651	Stackyard.
1817	30·906	Rough pasture, &c.	1868	2·525	Arable, &c.
1818	5·653	Pasture, &c.	1869	2·306	Pasture, &c.
1819	4·387	Pasture.	1870	1·821	Pasture, &c.
1820	3·876	Arable.	1871	2·252	Arable, &c.
1821	1·809	Pasture.	1872	4·171	Pasture, &c.
1822	2·157	Pasture.	1873	4·410	Pasture.
1823	2·625	Pasture.	1874	4·359	Pasture, &c.
1824	1·987	Pasture.	1875	10·170	Pasture, &c.
1825	4·141	Pasture, &c.	1876	4·347	Wood, &c.
1826	4·356	Arable.	1877	1·699	Pasture, &c.
1827	3·175	Pasture.	1878	2·267	Pasture, &c.
1828	3·362	Pasture.	1879	2·329	Arable.
1829	3·783	Pasture.	1880	2·913	Pasture.
1830	23·032	Wood, &c.	1880a	·322	Osiers.
1831	91.852	Rough pasture, &c.	1881	5·228	Arable.
1832	2·122	Pasture.	1882	2·412	Arable, &c.
1833	1·955	Pasture.	1883	6·786	Arable, &c.
1834	2·196	Arable.	1884	2·144	Arable, &c.
1835	20·264	Arable.	1885	1·463	Pasture.
1836	3·171	Pasture.	1886	·666	Pasture, &c.
1837	·038	Garden.	1887	2·576	Wood, &c.
1838	4·781	Pasture.	1888	2·780	Pasture, &c.
1839	3·974	Pasture, &c.	1889	1·245	Pasture, &c.
1840	2·594	Arable.	1890	13·678	Pasture, &c.
1841	3·981	Arable.	1891	·217	Wood.
1842	5·191	Pasture, &c.	1892	·911	Pasture and whins.
1843	4·031	Pasture, &c.	1893	·460	Pond.
1844	3·366	Pasture, &c.	1894	2·451	Pasture.
1845	4·554	Wood, &c.	1895	1·483	Wood.
1845a	·497	Pasture.	1896	4·348	Pasture, &c.
1846	·152	Pasture, &c.	1897	4·088	Pasture and whins.
1847	2·992	Pasture, &c.	1898	3·427	Pasture.
1848	·308	Road.	1899	3·550	Arable.
1849	1·876	Road.	1900	4·724	Pasture.
1850	3·366	Arable, &c.	1901	3·520	Pasture.
1851	2·613	Arable, &c.	1902	4·201	Arable.
1852	·750	Road.	1903	·115	Houses, yards, &c.
1853	1·599	Pasture, &c.	1904	1·592	Pasture.
1854	·643	Houses, yards, &c.	1905	2·118	Arable, &c.
1855	6·174	Arable.	1906	4·287	Pasture, &c.
1856	6·198	Arable, &c.	1907	6·386	Pasture, &c.
1857	3·219	Arable, &c.	1908	9·988	Pasture, &c.
1858	2·104	Arable.	1909	4·611	Arable, &c.

No. on Plan.	Area in Acres.	Remarks.	No. on Plan.	Area in Acres.	Remarks.
1910	1·892	Arable.	1961	3·457	Pasture, &c.
1911	·675	Wood, &c.	1962	·466	Pasture, &c.
1912	2·762	Pasture.	1963	·340	Pasture.
1913	·572	Pasture.	1964	3·512	Arable.
1914	·576	Houses, yards, &c.	1965	1·591	Arable.
1915	·830	Pasture, &c.	1966	1·521	Pasture.
1916	1·823	Pasture.	1967	1·265	Arable.
1917	1·363	Pasture, &c.	1968	1·053	Pasture.
1918	·853	Pasture, &c.	1969	2·143	Pasture.
1919	1·125	Houses, yards, &c.	1970	2·233	Pasture.
1920	1·991	Houses, pasture, &c.	1971	2·687	Arable, &c.
1921	·383	Road.	1972	4·575	Arable, &c.
1922	5·967	Pasture.	1973	·617	Houses, yards, &c.
1923	1·873	Pasture, whins, &c.	1974	1·627	Pasture, &c.
1924	1·594	Pasture, &c.	1975	·282	River.
1925	1·363	Pasture, &c.	1976	·144	Pasture (part of).
1926	1·215	Pasture, &c.	1977	1·658	Arable, &c.
1927	·376	Pasture.	1978	8·133	Road.
1928	3·085	Arable.	1979	5·748	Pasture.
1929	1·224	Houses, gardens, &c.	1980	·370	Pasture.
1930	·497	Pasture, &c.	1981	6·225	Arable, &c.
1931	·268	Road.	1982	5·123	Arable, rough pasture, &c.
1932	1·233	Pasture, &c.			
1933	1·301	Pasture.	1983	2·093	Pasture.
1934	2·207	Pasture, &c.	1984	3·236	Pasture.
1935	2·751	Pasture, &c.	1985	1·713	Pasture.
1936	1·551	Wood, &c.	1986	2·002	Pasture.
1937	1·088	Pasture, &c.	1986a	·242	Road.
1938	1·306	Pasture.	1987	3·229	Arable.
1939	·517	Houses, pasture, &c.	1988	2·927	Pasture, &c.
1940	1·658	Pasture.	1989	7·442	Arable, &c.
1941	·542	Pasture, &c.	1990	2·926	Pasture.
1942	1·722	Pasture, &c.	1991	4·713	Pasture.
1943	1·071	Pasture, &c.	1992	·401	Road.
1944	1·981	Pasture.	1993	·439	Houses, garden, &c.
1945	·585	Houses, pasture, &c.	1994	2·352	Pasture.
1946	1·052	Pasture.	1995	·297	Pasture.
1947	2·790	Pasture.	1996	·265	Road.
1948	·768	Pasture, &c.	1997	2·237	Pasture.
1949	·389	Houses, garden, &c.	1998	3·019	Pasture.
1950	·897	Pasture, rough pasture, &c.	1999	·645	Houses, orchard, &c.
			1999a	·600	Houses, yards, &c.
1951	·674	Road.	2000	2·231	Pasture.
1952	2·620	Pasture, wood, &c.	2001	·971	Pasture.
1953	2·402	Pasture.	2002	·239	Pasture.
1954	·238	Houses, garden, &c.	2003	3·591	Pasture.
1955	·905	Pasture.	2004	·456	Houses, garden, &c.
1956	2·613	Arable.	2005	1·472	Pasture.
1957	4·757	Pasture, whins, &c.	2006	·677	Pasture.
1958	·867	Wood, &c.	2007	2·491	Pasture.
1959	3·706	Arable, &c.	2008	·317	Houses, yards, &c.
1960	·308	Pasture.	2009	·526	Pasture.

No. on Plan.	Area in Acres.	Remarks.	No. on Plan.	Area in Acres.	Remarks.
2010	·110	Houses, garden, &c.	2061	·875	Pasture.
2011	2·679	Pasture.	2062	1·811	Pasture, &c.
2012	·729	Pasture.	2063	1·279	Pasture, &c.
2013	2·891	Pasture.	2064	6·294	Pasture.
2014	2·336	Pasture.	2065	4·167	Pasture, &c.
2015	·378	Houses, gardens, &c.	2066	3·375	Pasture, &c.
2016	1·120	Pasture, &c.	2067	3·280	Pasture, &c.
2017	·923	Pasture.	2068	3·252	Pasture, &c.
2018	1·041	Pasture.	2069	2·969	Pasture, &c.
2019	·951	Pasture, &c.	2070	2·964	Pasture, &c.
2020	3·921	Arable, &c.	2071	5·070	Arable, &c.
2021	·319	River.	2072	3·264	Pasture, &c.
2022	4·057	Arable, &c.	2073	2·981	Pasture.
2023	4·008	Arable.	2074	·316	Road.
2024	4·138	Pasture, &c.	2075	3·740	Pasture, &c.
2025	4·109	Pasture, &c.	2076	3·796	Pasture.
2026	2·149	Arable.	2077	3·821	Arable, &c.
2027	2·587	Arable.	2078	5·049	Pasture.
2028	2·025	Pasture.	2079	4·042	Pasture.
2029	2·020	Pasture.	2080	3·703	Pasture.
2030	·059	Houses, yards, &c.	2081	·334	Arable.
2031	·963	Pasture.	2082	·151	Houses, garden, &c.
2032	·976	Pasture.	2083	·996	Pasture.
2033	3·257	Arable.	2084	·658	Pasture.
2034	3·202	Pasture, &c.	2085	·798	Pasture.
2035	3·016	Arable.	2086	·541	Pasture.
2036	2·947	Arable.	2087	·913	Pasture.
2037	2·925	Pasture.	2088	·861	Pasture.
2038	2·962	Pasture, &c.	2089	1·203	Pasture.
2039	4·652	Pasture.	2090	1·023	Pasture.
2040	4·742	Pasture.	2091	·737	Pasture.
2041	·171	Houses, yards, &c.	2092	·626	Pasture.
2042	2·833	Pasture.	2093	1·764	Pasture.
2043	3·308	Pasture.	2094	1·407	Pasture, &c.
2044	3·058	Pasture.	2095	5·565	Pasture, &c.
2045	2·941	Pasture.	2096	4·138	Pasture.
2046	4·226	Pasture.	2097	20·004	Rough pasture, &c.
2047	·952	Road.	2098	1·129	Wood.
2048	3·114	Pasture.	2099	2·786	Pasture.
2049	3·563	Arable.	2100	2·667	Pasture.
2050	4·282	Pasture.	2101	1·331	Wood, rough pasture, &c.
2051	2·091	Pasture.			
2052	2·043	Pasture.	2102	6·002	Pasture.
2053	3·479	Pasture.	2103	6·178	Pasture, &c.
2054	·766	Road.	2104	3·820	Arable.
2055	1·692	Pasture.	2105	3·511	Arable, &c.
2056	·751	Pasture.	2106	3·677	Arable, &c.
2057	1·065	Pasture.	2107	3·137	Arable, &c.
2058	1·066	Pasture.	2108	3·718	Pasture.
2059	·122	Pasture.	2109	4·028	Pasture, &c.
2060	·910	Pasture.	2110	5·431	Pasture.

No. on Plan.	Area in Acres.	Remarks.	No. on Plan.	Area in Acres.	Remarks.
2111	1·195	Pasture.	2162	4·707	Pasture and rough pasture.
2112	·726	Pasture.	2163	4·137	Pasture and rough pasture.
2113	1·034	Pasture.	2164	·199	Houses, garden, &c.
2114	1·594	Rough pasture, &c.	2165	·994	Wood, &c.
2115	1·191	Rough pasture, &c.	2166	2·709	Pasture.
2116	1·465	Pasture.	2167	2·834	Pasture, &c.
2117	1·332	Pasture, &c.	2168	·320	Wood.
2118	·486	House, gardens, &c.	2169	10·079	Pasture, &c.
2119	·132	Gardens, &c.	2170	3·015	Pasture and whins.
2120	·437	Pasture, &c.	2171	·069	Garden.
2121	·051	Road.	2172	·133	Road.
2122	4·345	Pasture.	2173	2·716	Wood.
2123	10·052	Rough pasture.	2174	6·467	Pasture.
2124	13·659	Rough pasture, &c.	2175	1·993	Marsh, &c.
2125	3·524	Pasture, &c.	2176	2·577	Pasture.
2126	1·867	Arable.	2177	9·746	Pasture.
2127	1·917	Rough pasture, &c.	2178	5·162	Pasture.
2128	1·791	Pasture.	2179	9·075	Pasture.
2129	7·310	Rough pasture, &c.	2180	4·271	Pasture.
2130	1·914	Rough pasture, &c.	2181	1·796	Pasture.
2131	1·789	Rough pasture, &c.	2182	·201	Wood.
2132	1·480	Pasture, &c.	2183	·475	Houses, yards, &c.
2133	6·720	Wood.	2184	·596	Pasture, &c.
2134	2·079	Pasture, &c.	2185	3·008	Wood.
2135	1·823	Pasture, &c.	2186	3·514	Pasture.
2136	·248	Quarry, &c.	2187	3·303	Arable.
2137	·341	Pasture, &c.	2188	4·403	Whins, &c.
2138	·753	Pasture.	2189	5·228	Pasture.
2139	·100	Wood, &c.	2190	3·894	Pasture, whins, &c.
2140	1·494	Pasture.	2191	·702	Houses, yards, &c.
2141	5·988	Rough pasture.	2192	·307	Pasture.
2142	6·302	Arable.	2193	6·247	Road.
2143	9·801	Rough pasture, &c.	2194	5·394	Arable, &c.
2144	2·009	Arable.	2195	9·661	Rough pasture, whins, &c.
2145	·178	Rough pasture.	2196	4·506	Rough pasture, &c.
2146	15·936	Rough pasture, &c.	2197	5·596	Pasture, &c.
2147	8·649	Rough pasture, &c.	2198	2·897	Arable, &c.
2148	2·887	Pasture.	2199	5·148	Arable, whins, &c.
2149	6·826	Pasture.	2200	6·351	Pasture, whins, &c.
2150	11·467	Pasture, &c.	2201	5·182	Arable, whins, &c.
2151	·138	River.	2202	6·215	Pasture, &c.
2152	5·612	Pasture.	2203	4·807	Arable, whins, &c.
2153	6·943	Pasture.	2204	·326	Road.
2154	5·105	Arable, &c.	2205	1·994	Rough pasture, whins, &c.
2155	8·453	Pasture, &c.			
2156	·290	Wood.			
2157	·056	Wood.			
2158	·021	Wood.			
2159	·290	Wood.			
2160	·382	River.		8042·394	Area of the numbered part of the Parish.
2161	·087	Wood.			

No. on Plan.	Area in Acres.	Remarks.	No. on Plan.	Area in Acres.	Remarks.
	8042·394	Area of the numbered part of the Parish.		11·344	Village of Holymoorside (unnumbered).
	9·756	Village of Cutthorpe (unnumbered).		79·254	Town of Chesterfield (part of), unnumbered.
	6·938	Village of Old Brampton (unnumbered).			
	6·805	Village of Wadshelf (unnumbered).		8156·487	Total area of the Parish.

RECAPITULATION.

7961·671	Land.
162·302	Roads.
32·514	Water.
8156·487	Total area of the Parish and Township of Brampton, in the County of Derby.

INDEX TO PLACES

IN THE

PARISH OF BRAMPTON.

COUNTY OF DERBY.

Name of Place.	No. of Sheet. 6-inch scale.	No. of Sheet. 25·344 in. scale.
Ashgate - -	XXV.	1
Ashgate House -	"	"
Ashgate Cottage -	"	5
Ashgate Lodge -	"	1
Birley - -	XVII.	15
Birley Grange Farm	"	"
Birley Farm -	XXIV.	3
Bleak House -	"	"
Buskeyfield - -	"	4
Brampton Hall -	"	"
Birches - -	"	8
Bagthorpe Farm -	"	"
Broomfield House -	"	"
Barley House -	"	"
Belmont - -	XXV.	5
Brookside Farm -	"	"
Brookside - -	"	"
Bridge House -	"	6
Brampton House -	"	"
Cowclose Farm -	XVII.	16
Cutthorpe - -	XVIII.	13
Cutthorpe Common End -	"	"
Calowclose - -	XXIV.	8
Cathole - -	"	16
Cathole Farm -	"	"
Cutthorpe Green -	XXV.	1
Cutthorpe Hall -	"	"
Cutholme - -	"	"
Caushouse Farm -	"	"
Dalebrook House -	XXIV.	2
Doghole Lodge -	"	12
Eastmoor - -	"	7
Elm Cottage -	XXV.	5
Freebirch - -	XXIV.	3
Freebirch Farm -	"	"
Frith Hall - -	"	8
Frithhallwood Farm	"	"
Fairfield - -	"	"
Foxbrook - -	XXV.	5
Grove Farm -	XXIV.	12
Hare Edge - -	"	3
Hare Edge Farm -	"	"
Hollins House -	"	4
Hollins - -	"	"
Henpark - -	"	"
Hemming Green -	"	"
Highfield - -	"	"
Hallcliff Farm -	"	7
Holymoorside -	"	12
Hipperhall Farm -	"	"
Holy Moor - -	"	"
Ingmanthorpe -	XVII.	16
Linacre House -	XXIV.	4
Leagreave - -	"	8
Ladywoods - -	"	"
Loadshead Farm -	"	11
Loads Farm -	"	"
Loundsley Green -	XXV.	1
Leadhill Farm -	"	5
Longlands - -	"	"
Little Common -	"	"
Moorhay Farm -	XXIV.	3

Name of Place.	No. of Sheet. 6-inch scale.	No. of Sheet. 25·344 in. scale.
New Bridge -	XXIV.	2
Nether Rodknoll Farm - -	"	7
Nether Chanderhill	"	8
Nether Loads -	"	12
Oxclose Farm -	XVII.	15
Overgreen - -	"	16
Overgreen House -	"	"
Oxton Rakes -	"	"
Offley Place -	XXIV.	4
Old Brampton -	"	"
Oak Cottage -	XXV.	5
Piker Storth Farm	XVII.	16
Pratthall - -	"	"
Puddingpie Farm -	XXIV.	3
Pool House - -	"	4
Priestfield - -	"	"
Pottery Row -	"	7
Pocknedge - -	"	8
Prospect House -	XXV.	5
Riddings - -	XXIV.	4
Rufford Farm -	"	8
Rufford House -	"	"
Rodknoll Farm -	"	11
Rose Cottage -	"	12
Ryehill House -	XXV.	5
South Terrace -	XVII.	16
Stone Low - -	XXIV.	2
Stonelow Flat Farm	"	3
St. Peter's Church	"	4
Stonelow Bridge -	"	6
Storth Farm -	"	8
Syda - -	"	11
Springfield Farm -	"	12
St. Thomas's Church	XXV.	5
Somersall Hall -	"	"
Thorpe House -	XVII.	16
The Grove - -	XXIV.	4
The Yews - -	"	8
Upper Chanderhill	"	"
Upper Loads -	"	11
Upper Moor -	XXV.	5
Wigley Green -	XXIV.	3
Wigley - -	"	"
Wardlowwell Farm	"	7
Wadshelf - -	"	"
Westwick Farm -	"	8
Wellspring House	"	12
Woodhead Farm -	"	"
Woodnook - -	XXV.	1

LONDON:
Printed by George E. Eyre and William Spottiswoode,
Printers to the Queen's most Excellent Majesty.
For Her Majesty's Stationery Office.

DEPÔTS FOR THE SALE OF ORDNANCE MAPS, &c.

ENGLAND AND WALES.

1, Saint Martin's Place, Charing Cross—LONDON.

SCOTLAND.

Ordnance Survey Office, Post-office Buildings—EDINBURGH.

IRELAND.

Ordnance Survey Office, Phœnix Park—DUBLIN.

ORDNANCE SURVEY OF ENGLAND.

BOOK OF REFERENCE TO THE PLAN

OF THE

PARISH OF BREADSALL

(HUNDRED OF APPLETREE),

IN THE

COUNTY OF DERBY,

CONTAINING 2441·558 ACRES.

MAJOR-GENERAL A. C. COOKE, C.B., R.E.,

DIRECTOR-GENERAL OF THE ORDNANCE SURVEYS.

LONDON:
PRINTED BY GEORGE E. B. EYRE AND WILLIAM SPOTTISWOODE,
PRINTERS TO THE QUEEN'S MOST EXCELLENT MAJESTY.
FOR HER MAJESTY'S STATIONERY OFFICE.

1882.

Price One Shilling.

PARISH OF BREADSALL,

IN THE

COUNTY OF DERBY.

HUNDRED OF APPLETREE.

Price One Shilling.

ORDNANCE SURVEY OF ENGLAND

PARISH OF BREADSALL

DERBYSHIRE

INDEX TO THE SHEETS

EXPLANATORY REMARKS.

The Scale of the Parish Plans is the 1-2500th of the actual length on the ground, and is equal to 25·344 inches to a mile, or 3·157 chains to an inch, which is very approximately equal to one square inch to one acre, the square of 1·0018 inch being equal to one acre.

The length of each sheet is 1½ miles, and the breadth 1 mile, the area of each sheet is therefore 960 acres.

Each enclosure has a reference number to the area which is given in this Book; in the case of towns and large villages encircled by a red band, one number and area only are given for the portion within the red band, unless they are contained in more than one parish, in which case a number is given for the portion included in each parish.

The Braces [⌒] on the plans are to indicate that the spaces so braced are included under the same reference number.

The Altitudes in feet above the Mean Level of the Sea are written thus —*31·4*.

The Scale of the County Plans is 6 inches to a mile, and each sheet contains 16 sheets of the Parish Plans. There is therefore a double reference number to each sheet of the Parish Plans, as VI. 9., the first number referring to the County Plans, the second number to the Parish Plans.

The dimensions of the sheets on the Six-inch scale being four miles by six miles the area is twenty-four square miles, equal to 15,360 acres.

The following are the characters employed on the Ordnance Plans on the Scales of 1–2500, and 6 inches to a mile :—

County Names	C	Hundreds or Wards	H
Parishes, Ancient or Mother	P	Civil Parishes or Townships	T
Extra Parochial	E	Division of Townships	T

Municipal Wards.....W

Antiquities ..... ROMAN / Druidical or Saxon / Norman or Subsequent

The descriptions of the boundaries are shown by the following initials :—

Centre of Stream	*C.S.*	Centre of Fence	*C.F.*
Centre of Road	*C.R.*	Top of Cop	*T.C.*
Side of Stream or Drain	*S.S.* or *S.D.*	Centre of Wall	*C.W.*
Root of Hedge	*R.H.*	Defaced	*Def.*
Face of Wall	*F.W.*	Track of Stream	*T S.*

Undefined.....*Und.*

Where a change occurs in the boundaries, the symbol [o—o] is used to show the part at which the change takes place.

N.B.—The areas are computed to the centre of fence, or other boundary of enclosure, except in the following cases :—

(1.) When the fence or other boundary is also the boundary of a Parish or other Civil Division, which does not follow the centre of the fence, the area is calculated to the Parish or other boundary, and not to the centre

(2.) The fences, &c., bounding either side of a railway are included wholly within its area

INDEX TO THE SHEETS

N.B.—To convert Decimal Fractions of an Acre into Roods and Perches, multiply the decimal first by 4 and then by 40, preserving the same number of decimals in the product.

Examples—

	Acres.		Acres.
	633·357		527·013
	4		4
	1·428		·052
	40		40
A. R. P.	17·120	A. R. P.	2·080
633 1 17		527 0 2	

TABLE

FOR CONVERTING DECIMAL PARTS OF AN ACRE INTO ROODS AND PERCHES.

Perch.	0 Rood.	1 Rood.	2 Roods.	3 Roods.	Perch.	0 Rood.	1 Rood.	2 Roods.	3 Roods.
0	·000	·250	·500	·750	21	·131	·381	·631	·881
1	·006	·256	·506	·756	22	·137	·387	·637	·887
2	·012	·262	·512	·762	23	·144	·394	·644	·894
3	·019	·269	·519	·769	24	·150	·400	·650	·900
4	·025	·275	·525	·775	25	·156	·406	·656	·906
5	·031	·281	·531	·781	26	·162	·412	·662	·912
6	·037	·287	·537	·787	27	·169	·419	·669	·919
7	·044	·294	·544	·794	28	·175	·425	·675	·925
8	·050	·300	·550	·800	29	·181	·431	·681	·931
9	·056	·306	·556	·806	30	·187	·437	·687	·937
10	·062	·312	·562	·812	31	·194	·444	·694	·944
11	·069	·319	·569	·819	32	·200	·450	·700	·950
12	·075	·325	·575	·825	33	·206	·456	·706	·956
13	·081	·331	·581	·831	34	·212	·462	·712	·962
14	·087	·337	·587	·837	35	·219	·469	·719	·969
15	·094	·344	·594	·844	36	·225	·475	·725	·975
16	·100	·350	·600	·850	37	·231	·481	·731	·981
17	·106	·356	·606	·856	38	·237	·487	·737	·987
18	·112	·362	·612	·862	39	·244	·494	·744	·994
19	·119	·369	·619	·869	40	·250	·500	·750	1·000
20	·125	·375	·625	·875					

PARISH OF BREADSALL,

IN THE

COUNTY OF DERBY—(Southern Division).

HUNDRED OF APPLETREE.

No. of Sheet and Plan and No. on Plan.	Area in Acres.	No. of Sheet and Plan and No. on Plan.	Area in Acres.	No. of Sheet and Plan and No. on Plan.	Area in Acres.
TOWNSHIP OF BREADSALL.					
Sheet XLV. 9:—		Sheet XLV. 13:—		Sheet XLV. 14:—	
1	1·183	(*cont*d.) 34	·768	(*cont*d.) 69	3·170
2	4·692	35	3·777	70	1·737
Sheet XLV. 10:—		36	·948	71	3·038
3	·069	37	11·900	72	·285
4	1·614	38	1·112	73	4·499
5	·108	39	·177	74	·462
6	4·830	40	·235	75	6·850
		41	·149	76	1·790
Sheet XLV. 13:—		42	1 057	77	11·707
7	·496	43	·792	78	3·547
8	2·095	44	6·904	79	2·494
9	1·793	45	2·011	80	2·548
10	2·092	46	·264	81	·546
11	1·582	47	·648	82	7·392
12	3·927	48	5·110	83	31·124
13	1·821	49	4·706	84	3·823
14	·813	50	4·742	85	11·886
15	4·488	51	4·667	86	8·868
16	3·462	52	10·986	87	3·617
17	1·242	53	6·281	88	9·575
18	2·662	54	5·822	89	5·413
19	5·455	55	2·425	90	9·912
20	5·375	56	·054	91	3·655
21	·076	57	14·656	92	3·358
22	·326	58	4·505	93	4·177
23	·419	59	12·022	94	3·255
24	·303	60	6·842	95	3·584
25	1·718	61	9·727	96	2·665
26	·287	62	·120	97	3·844
27	8·010	63	·132	98	3·162
28	1·148	64	·589	99	4·216
29	6·530	65	12·766	100	·342
30	1·307	66	11·158	101	4·550
31	·702	67	6·983	102	4·036
32	·502			103	3·919
33	·306	Sheet XLV. 14:—		104	5·270
		68	3·626	105	6·033

No. of Sheet and Plan and No. on Plan.	Area in Acres.	No. of Sheet and Plan and No. on Plan.	Area in Acres.	No. of Sheet and Plan and No. on Plan.	Area in Acres.
Sheet XLV. 14:—		Sheet XLV. 14:—		Sheet XLV. 14:—	
(*cont*d.) 106	5·448	(*cont*d.) 157	2·753	(*cont*d.) 208	1·542
107	3·927	158	9·409	209	28·843
108	10·336	159	·165	210	6·203
109	4·602	160	5·696	211	4·421
110	5·332	161	·426	212	1·188
111	4·499	162	1·852	213	2·082
112	5·660	163	1·214		
113	6·798	164	·909	Sheet L. 1:—	
114	·524	165	3·106	214	·209
115	8·859	166	·129	214a	·081
116	8·154	167	·149	215	·662
117	6·677	168	24·879	216	17·852
118	4·509	169	·333	217	2·798
119	1·111	170	1·303	218	·577
120	3·174	171	·519	219	7·332
121	10·220	172	·487	220	3·264
122	6·618	173	2·368	221	·396
123	6·324	174	·983	222	2·990
124	6·731	175	10·362	222a	·086
125	7·645	176	·421	223	3·055
126	10·776	177	·271	224	·361
127	·546	178	1·460	225	1·788
128	4·923	179	·302	226	·624
129	·307	180	14·671	227	6·863
130	4·928	181	5·410	228	2·003
131	·201	182	4·196	229	1·890
132	·743	183	3·498	230	10·341
133	·311	184	2·952	231	2·189
134	2·605	185	3·373	232	4·300
135	1·107	186	3·227	233	3·499
136	134	187	5·871	234	·984
137	·389	188	1·208	235	10·111
138	·080	189	·893	236	3·088
139	·120	190	9·821	237	2·419
140	·378	191	·496	238	3·006
141	10·631	192	1·181	239	·368
142	·135	193	·105	240	·164
143	·133	194	1·237	241	·154
144	·696	195	3·516	242	1·211
145	·364	196	·232	243	1·015
146	5·236	197	4·056	244	1·891
147	·134	198	·533	245	·167
148	·139	199	·007	246	1·944
149	·209	200	·149	247	17·661
150	7·657	201	·189	248	13·703
151	6·541	202	·059	249	·320
152	8·154	203	·239	250	·447
153	3·180	204	7·726	251	·248
154	3·641	205	7·930	252	·589
155	3·359	206	3·925	253	2·168
156	6·634	207	1·335	254	·663

No. of Sheet and Plan and No. on Plan.	Area in Acres.	No. of Sheet and Plan and No. on Plan.	Area in Acres.	No. of Sheet and Plan and No. on Plan.	Area in Acres.
Sheet L. 1:—		Sheet L. 1:—		Sheet L. 2:—	
(*cont*d.) 255	·665	(*cont*d.) 304	4·032	(*cont*d.) 351	3·155
256	·490	305	6·047	352	6·092
257	10·001	306	2·348	353	9·170
258	9·072	307	10·148	354	5·666
259	·282	308	·700	355	·178
260	·680	309	·382	356	·101
261	·806	310	8·737	357	3·037
262	3·892	311	·311	358	5·649
262a	·888	312	1·714	359	6·061
263	·508	313	1·326	360	1·698
263a	·399	314	·793	361	3·209
264	2·321	315	·722	362	3·696
265	·315	316	1·355	363	8·543
266	·274	317	·262	364	6·168
267	·623	318	·577	365	8·857
268	·466	319	·732	366	5·892
269	1·147	320	2·295	367	10·034
270	·416	321	·451	368	·490
271	13·855	322	·555	369	3·494
272	10·212	323	·378	370	·319
273	13·040	324	1·659	371	10·201
274	5·598	325	·664	372	2·597
275	5·581	326	3·534	373	4·172
276	·556	327	13·023	374	7·009
277	·987	327a	2·548	375	7·914
278	·811	328	2·163	376	7·801
279	·226	328a	·573	377	4·916
280	·138	329	·472	378	4·135
281	·495	330	·367	379	4·417
282	·789	331	5·506	380	4·750
283	6·852	332	2·825	381	4·322
284	·438	333	·997	382	5·573
285	·304			383	5·203
286	·466	Sheet L. 2:—		384	5·634
287	·111	334	8·692	385	·745
288	7·172	335	5·454	386	1·657
289	2·973	336	6·635	387	1·520
290	·385	337	·747	388	7·489
291	·348	338	1·395	389	6·039
292	·267	339	2·798	390	9·081
293	·498	340	·358	391	5·352
294	·303	341	2·021	392	10·371
295	·496	342	3·654	393	8·761
296	1·770	343	4·334	394	3·881
297	·385	344	5·382	395	4·315
298	·466	345	·629	396	2·817
299	·261	346	1·167	397	9·957
300	1·388	347	5·747	398	1·924
301	·504	348	·569	399	·844
302	12·075	349	2·680	400	·412
303	·198	350	3·402	400a	·256

No. of Sheet and Plan and No. on Plan.	Area in Acres.	No. of Sheet and Plan and No. on Plan.	Area in Acres.	No. of Sheet and Plan and No. on Plan.	Area in Acres.
Sheet L. 2:—		Sheet L. 2:—		Sheet L. 5:—	
(*cont^d.*) 401	1·048	(*cont^d.*) 452	·990	(*cont^d.*) 499	6·042
402	1·280	453	1·619	500	·300
403	1·562	454	1·094	501	2·813
404	9·831	455	1·393	502	3·647
405	14·630	456	·808	503	·809
406	7·393	457	·272	504	·911
407	8·822	458	5·890	505	·190
408	8·499	459	·858	506	5·193
409	14·558	460	·103	507	2·110
410	1·806	461	1·418	508	·816
411	·617	462	3·775	509	3·341
412	·641	463	·378	510	2·510
413	·140	464	27·237	511	1·934
414	·299	465	2·563	512	1·719
415	·257	466	·499	513	6·619
416	·075	467	1·474	514	1·765
417	·403	468	1·807	515	3·721
418	1·229	469	5·426	516	6·806
419	·348	470	1·569	517	12·082
420	·933	471	·149	518	5·692
421	1·340	472	·582	519	6·544
422	·346	473	1·680	520	6·376
423	1·501	474	·375	521	·493
424	1·623	475	·187	522	5·716
425	4·116	476	6·258	523	·428
426	23·606	477	9·024	524	1·769
427	11·990	478	6·290	525	7·347
428	10·459	479	5·913	526	8·771
429	·593	480	5·689	527	1·134
430	2·745	481	5·229	528	·565
431	·073	482	5·108	529	·384
432	·690			530	·593
433	·890	Sheet L. 5:—		531	·132
434	·543	483	12·202	532	1·539
435	·323	484	8·162	533	1·160
436	·481	485	·623	534	1·732
437	·474	485a	·659	535	1·797
438	1·422	486	6·932	536	1·686
439	·646	487	·785	537	3·630
440	·525	488	9·638	538	4·826
441	2·978	488a	·714	539	1·450
442	·290	489	6·005	540	1·059
443	·466	490	3·024	541	·270
444	2·922	491	4·229	542	5·317
445	6·050	492	5·296	543	7·509
446	3·739	493	6·671	544	4·394
447	12·001	494	18·887	545	8·407
448	5·309	495	2·912	546	10·788
449	5·737	496	25·112	547	5·739
450	1·146	497	8·391	548	7·386
451	8·874	498	4·835	549	10·225

No. of Sheet and Plan and No. on Plan.	Area in Acres.	No. of Sheet and Plan and No. on Plan.	Area in Acres.	No. of Sheet and Plan and No. on Plan.	Area in Acres.
Sheet L. 5:—		Sheet L. 6:—		Sheet L. 6:—	
(*cont^d.*) 550	1·152	(*cont^d.*) 578	1·526	(*cont^d.*) 610	·717
551	1·429	579	·262	611	5·329
552	·746	580	·286	612	4·757
553	·527	581	·090	613	·630
554	6·467	582	·912	614	2·785
555	9·384	583	·488	615	7·974
556	1·551	584	1·557	616	·479
557	·876	585	1·347	617	·692
557a	·233	586	·229	618	·157
558	·014	587	4·735	619	2·126
559	·449	588	8·487	620	·315
559a	·179	589	3·022	621	1·040
560	4·856	590	4·312	622	3·573
561	9·978	591	·446	623	5·526
562	5·343	592	5·525	624	9·188
563	7·847	593	5·006	625	5·437
564	6·340	594	8·059	626	5·194
565	6·868	595	3·700	627	5·092
566	16·912	596	3·519	628	2·359
		597	7·160	629	·957
Sheet L. 6:—		598	3·272	630	1·221
567	28·435	599	6·203	631	4·280
568	·949	600	6·770	632	8·429
569	·659	601	6·652	633	7·878
570	·703	602	12·313	634	2·913
571	10·048	603	10·443	635	5·145
572	2·642	604	11·056	636	11·257
573	·255	605	1·467	637	3·673
574	·358	606	·488		
575	·604	607	·533		2441·558
576	·396	608	11·735		
577	1·176	609	4·401		

RECAPITULATION.

2321·700	Land.
55·830	Roads.
35·401	Railway.
28·627	Water.
2441·558	Total area of the Parish and Township of Breadsall, in the County of Derby.

INDEX TO PLACES

IN THE

PARISH OF BREADSALL.

COUNTY OF DERBY.

Name of Place.	No. of Sheet.		Name of Place.	No. of Sheet.	
	6-inch scale.	25·344 in. scale.		6-inch scale.	25·344 in. scale.
Breadsall - -	L.	1, 2	Priory Flatte -	L.	6
Breadsall Lodge -	"	2			
Breadsall Mount -	"	6	Rectory - -	"	1
Breadsall Priory -	XLV.	14			
			Smithcotehill -	XLV.	14
Ford Farm - -	L.	1			
			The Cedars - -	L.	6
Hilltop - -	"	6			

LONDON:
Printed by George E. B. Eyre and William Spottiswoode,
Printers to the Queen's most Excellent Majesty,
For Her Majesty's Stationery Office.
[.—50.—9/82.]

DEPÔTS FOR THE SALE OF ORDNANCE MAPS, &c.

ENGLAND AND WALES.

Mr. E. Stanford, 55, Charing Cross—London.

SCOTLAND.

Ordnance Survey Office, Post-office Buildings—Edinburgh.

IRELAND.

Ordnance Survey Office, Phœnix Park—Dublin.

ORDNANCE SURVEY OF ENGLAND.

BOOK OF REFERENCE TO THE PLAN

OF THE

PARISH OF BURTON UPON TRENT
(PART OF),

(HUNDRED OF REPTON AND GRESLEY),

DERYSHIRE—(SOUTHERN DIVISION),

CONTAINING 2502·592 ACRES.

COLONEL R. H. STOTHERD, R.E.,

DIRECTOR-GENERAL OF THE ORDNANCE SURVEYS.

LONDON:
PRINTED BY EYRE AND SPOTTISWOODE,
PRINTERS TO THE QUEEN'S MOST EXCELLENT MAJESTY.
FOR HER MAJESTY'S STATIONERY OFFICE.

1885.

Price One Shilling and Sixpence.

PARISH OF BURTON UPON TRENT
(PART OF),

DERBYSHIRE—(SOUTHERN DIVISION).

HUNDRED OF REPTON AND GRESLEY.

Price One Shilling and Sixpence.

Normal.

ORDNANCE SURVEY OF ENGLAND

PARISH OF BURTON UPON TRENT

DERBYSHIRE

INDEX TO THE SHEETS

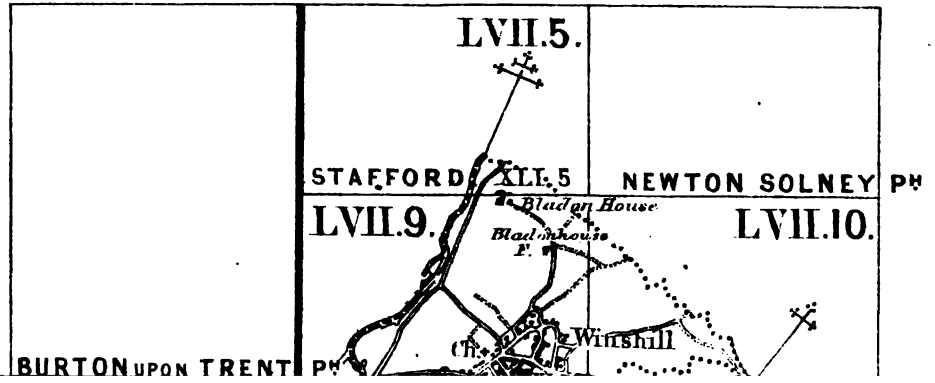

EXPLANATORY REMARKS.

lowing are the Scales, &c., Characters of Writing and Boundary, Symbols, ions, &c., used on the Ordnance Plans of $\frac{1}{500}$, $\frac{1}{2500}$, and 6 Inches to 1 Mile, present:—

SCALES, &c.

shew-each tan is red.		Description of Plan.	Area of each Sheet.		Dimensions represented.		Scale.	Remarks.
Parish.	Town.		Acres.	Sq. Miles.	Length.	Breadth.		
		County Plans						
		Full Sheet	15360	24	6 miles	4 miles	6 inches to 1 mile.	* N.W., N.E., S.W., S.E. according to the position of Quarter Sheet.
		Quarter Sheet	3840	6	3 miles	2 miles	Do. do.	
15		Parish Plans	960	1½	1½ miles	1 mile	$\frac{1}{1056}$ of actual length on the ground, or 25·344 inches to 1 mile, or 3·167 chains to 1 inch.	The square of 1·0018 inch = an acre, or approximately 1 square inch on the plan represents 1 acre.
15	23	Town Plans	38·4	·06	24 chains	16 chains	$\frac{1}{500}$ of actual length on the ground, or 10·56 feet to 1 mile, or 41·66 feet to 1 inch.	Some towns have been done on 10 feet, and some 5 feet, to 1 mile.

CHARACTERS OF TYPE USED.

	Boundary.	Character of Names.	Description.	Boundary.	Character of Names.
.....	— —	C	Borough (Municipal)	— — — —	B
ivision	— —	R	Cities Returning Members		C
Wards					
Lakes..	— —	H	Cities Not Returning Members		C
.....	— —	L			
lent or	— — —	P	Market Towns		T
es or	• • • •	T	Other Towns.....		T
wnships	— · · —	T	Extra Parochial ...		E
diamen-	— — —	B	Municipal Wards ..	— — — —	W

..... { ROMAN
Druidical or Saxon
Norman or Subsequen

SYMBOLS.

Antiquities, Site of.....

Area Brace, indicating that the areas of spaces so connected are included in the same reference number.....

Arrow showing direction of flow of water.....

Bench Mark.....

Change of Boundary, indicating the point at which the character of a Boundary changes.....

Levelling Picket.....

Trigonometrical Station.....

ABBREVIATIONS.

Abbreviations in use on the Ordnance Plans to show the nature of the Boundaries, also for various objects, and Descriptive Names.

These Abbreviations are used either singly or in combination, thus—

C. S. L. W. - - - - - - Centre of Stream at Low Water.

Abbreviations.	Descriptions of Boundaries.	Object and Descriptive Names.
B.	Bank, Baulk, Bottom, Boundary (By.).	Bridge, Box.
Bapt.	- - - -	Baptist.
B. H.	- - - - -	Beer House.
B. M.	Boundary Mound (Md.), Mark.	Bench Mark.
B. R.	- - - -	Bridle Road.
C.	Cam, Canal, Carriage, Centre of, Channel, Conduit, Cop, Course of, Covered, Creek, Cross, Culvert, Cut.	Crane, Check, Capstan (Cn.)
Calv.	- - - - -	Calvinist.
Cen.	- - - - -	Centre.
Ch.	- - - - -	Church.
Chap.	- - - -	Chapel.
Chy.	- - - - -	Chimney.
Cis.	- - - -	Cistern.
Congl.	- - - - -	Congregational.
C. T.	- - - -	Cart Track.
D.	Ditch, Drain, Dock, Double, Down	
D. B.	- - - -	Dust Bin.
D. F.	Double Fence.	Drinking Fountain.
D. G.	- - - - -	Drying Green.
Def.	Defaced.	
Det.	- - - -	Detached.
D. W.	- - - - -	Draw Well.
E.	Edge.	
Ex. Par.	- - - -	Extra Parochial.
F.	Face of, Fence, Fleet, Furrow.	Foot, Fire, Farm (Fm.), Fountain (Fn.).
F. B. or F. Br.	- - - - -	Foot Bridge.
F. C.	- - - -	Free Church.
F. P.	- - - - -	Foot Path, Fire Plug.
F. S.	- - - -	Flagstaff.
Ft.	Feet from.	
G.	Gate, Grass.	Grate.
G. P.	- - - - -	Gas Plug, Guide Post.
H.	Harbour, Hedge, House.	High, Hole, House (H.), Hydrant, Hydraulic.
H. R.	Hedge Row.	
H. W.	Hollow Way.	

Abbreviations.	Descriptions of Boundaries.	Object and Descriptive Names.
H. W. M.	- - - -	High Water Mark.
I.	Island.	
In.	Inches from.	
Indt.	- - - - -	Independent.
K.	Kerbstone.	
L.	Lade, Lake, Lane, Leat, Loch, Lock.	Lamp, Letter.
L. B.	- - - -	Letter Box.
L. K.	- - - - -	Lime Kiln.
L. W.	- - - -	Low Water.
L. W. M.	- - - - -	Low Water Mark.
M.	Marsh, Mark, Moat, Mound.	Mile, Mooring.
Meth.	- - - -	Methodist.
M. H.	- - - - -	Man Hole.
M. P.	- - - -	Mile Post, Mooring Post.
M. R.	- - - - -	Mooring Ring.
M. S.	- - - -	Mile Stone.
Munl.	- - - - -	Municipal.
O.	Old.	Office.
O. T.	- - - -	Ordinary Tides.
P.	Paling, Path, Pavement, Pond, Passage, Post, Pool.	Pillar, Plug, Post, Pump.
P. O.	- - - - -	Post Office.
Parly.	- - - -	Parliamentary.
Per. Cur.	- - - - -	Perpetual Curacy.
Pkt.	- - - -	Picket.
Presb.	- - - - -	Presbyterian.
Prim. Meth.	- - - -	Primitive Methodist.
P. H.	- - - - -	Public House.
R.	Railway, Rivers, Road, Rocks, Root.	Railway (Ry.).
R. C.	- - - - -	Roman Catholic.
S.	Side of, Stream, Scar, Sewer, Slope, Stone, Street.	Spring, Stone, Sluice (Sl.).
S. B.	- - - -	Signal Box.
S. C.	- - - - -	Stop Cock.
Sch.	- - - -	School.
S. D.	- - - - -	Sun Dial.
S. G.	- - - -	Sewer Grate.
S. H.	- - - - -	Summer House.
S. L.	- - - -	Signal Lamp.
S. P.	Sewer Pipe.	Signal Post, Sewer Pipe.
S. T.	- - - - -	Spring Tides.
Stn.	- - - -	Station.
Sur.	- - - - -	Surface.
T.	Top.	Tap, Tank, Tides.
T. G.	- - - -	Toll Gate.
Tk.	Track of.	
T. P.	- - - -	Turnpike.
Tr.	- - - - -	Trough.
Und.	Undefined.	
Unitn.	- - - -	Unitarian.
U. P.	- - - - -	United Presbyterian.
V.	- - - -	Valve, Ventilator.
Vic.	- - - - -	Vicarage.
W.	Wall, Water, Wood.	Well, Water.
Wes.	- - - -	Wesleyan.
W. M.	- - - - -	Weighing Machine.
W. P.	- - - -	Water Plug.

AREAS.

Each enclosure has a reference number to the area which is given in this Book; in the case of towns and large villages encircled by a red band, one number and area only are given for the portion within the red band, unless they are contained in more than one parish, in which case a number is given for the portion included in each parish.

The areas are computed to the centre of fence, or other boundary of enclosure, except in the following cases:—

(1.) When the fence or other boundary is also the boundary of a Parish or other Civil Division, which does not follow the centre of the fence, the area is calculated to the Parish or other boundary, and not to the centre.

(2.) The fences, &c., bounding either side of a railway are included wholly within its area.

N.B.—To convert Decimal Fractions of an Acre into Roods and Perches, multiply the decimal first by 4 and then by 40, preserving the same number of decimals in the product.

Examples—

A.	R.	P.	Acres.	A.	R.	P.	Acres.
			633·357				527·013
			4				4
			1·428				·052
			40				40
633	1	17	17·120	527	0	2	2·080

TABLE

FOR CONVERTING DECIMAL PARTS OF AN ACRE INTO ROODS AND PERCHES.

Perches.	0 Rood.	1 Rood.	2 Roods.	3 Roods.	Perches.	0 Rood.	1 Rood.	2 Roods.	3 Roods.
0	·000	·250	·500	·750	21	·131	·381	·631	·881
1	·006	·256	·506	·756	22	·137	·387	·637	·887
2	·012	·262	·512	·762	23	·144	·394	·644	·894
3	·019	·269	·519	·769	24	·150	·400	·650	·900
4	·025	·275	·525	·775	25	·156	·406	·656	·906
5	·031	·281	·531	·781	26	·162	·412	·662	·912
6	·037	·287	·537	·787	27	·169	·419	·669	·919
7	·044	·294	·544	·794	28	·175	·425	·675	·925
8	·050	·300	·550	·800	29	·181	·431	·681	·931
9	·056	·306	·556	·806	30	·187	·437	·687	·937
10	·062	·312	·562	·812	31	·194	·444	·694	·944
11	·069	·319	·569	·819	32	·200	·450	·700	·950
12	·075	·325	·575	·825	33	·206	·456	·706	·956
13	·081	·331	·581	·831	34	·212	·462	·712	·962
14	·087	·337	·587	·837	35	·219	·469	·719	·969
15	·094	·344	·594	·844	36	·225	·475	·725	·975
16	·100	·350	·600	·850	37	·231	·481	·731	·981
17	·106	·356	·606	·856	38	·237	·487	·737	·987
18	·112	·362	·612	·862	39	·244	·494	·744	·994
19	·119	·369	·619	·869	40	·250	·500	·750	1·000
20	·125	·375	·625	·875					

ALTITUDES.

The Altitudes are given in feet above the Approximate Mean Water at Liverpool. Those indicated thus (↑B.M.57·4) refer to marks made on Buildings, Walls, &c.

PARISH OF BURTON UPON TRENT
(PART OF),

DERBYSHIRE—(SOUTHERN DIVISION).

HUNDRED OF REPTON AND GRESLEY.

INDEX TO TOWNSHIPS.

Townships.	Area in Acres.	Page.
Stapenhill (part of) - - - - - - -	1391·116	4
Winshill - - - - - - - -	1111·476	1
Total - - -	2502·592	

BOOK OF REFERENCE TO THE PLAN

OF THE

PARISH OF BURTON UPON TRENT
(PART OF),

DERBYSHIRE—(SOUTHERN DIVISION).

HUNDRED OF REPTON AND GRESLEY.

1885.

TOWNSHIP OF WINSHILL.

No. of Sheet and Plan and No. on Plan.	Area in Acres.
Sheet LVII. 5:—	
1	1·376
1a	·669
2	6·817
2a	·798
3	2·421
3a	·306
4	·754
4a	·799
5	7·341
5a	·917
6	3·826
6a	3·286
6b	2·827
Sheet LVII. 9:—	
7	2·732
7a	·350
7b	·127
8	7·204
9	8·739
10	6·556
11	2·246
12	5·887
13	·204
14	1·140
15	·900
16	·817
17	1·195
18	5·565
19	1·875
Sheet LVII. 9:— (*cont*d.)	
20	·654
21	2·336
22	4·425
23	9·267
24	6·868
25	5·705
26	7·519
27	9·668
28	11·592
29	2·461
30	2·181
31	7·539
32	14·626
33	7·578
34	6·652
35	·923
36	·816
37	4·733
38	7·405
39	1·940
40	·333
41	·208
42	1·708
43	3·199
44	6·462
45	12·327
46	4·990
47	5·863
48	1·886
49	17·686
Sheet LVII. 9:— (*cont*d.)	
50	11·911
51	·258
52	2·000
53	4·469
54	·247
55	·398
56	·527
57	·620
58	6·514
59	2·330
60	6·457
61	·337
62	3·707
63	3·839
64	10·782
65	·428
66	·656
66a	·665
67	14·911
68	·272
69	2·733
70	·555
71	·888
72	·632
73	·388
74	1·337
75	·604
76	·383
77	1·677
78	1·391

No. of Sheet and Plan and No. on Plan.	Area in Acres.	No. of Sheet and Plan and No. on Plan.	Area in Acres.	No. of Sheet and Plan and No. on Plan.	Area in Acres.
Sheet LVII. 9:— (*cont*d.) 79	3·654	Sheet LVII. 9:— (*cont*d.) 129	·418	Sheet LVII. 9:— (*cont*d.) 180	·268
80	2·140	130	·354	181	·549
81	1·410	131	·494	182	3·109
82	1·917	132	·308	183	·768
83	5·285	133	1·002	184	·473
84	2·729	134	·704	185	5·152
85	2·959	135	·710	186	·971
86	3·017	136	4·579	187	1·418
87	5·094	137	·442	188	2·796
88	1·755	138	1·099	189	·451
89	1·507	139	·297	190	3·963
90	3·096	140	·363	191	·434
91	3·562	141	·558	192	1·948
92	·879	142	1·049	193	·251
93	1·964	143	·805	194	3·126
94	6·276	144	·279	195	4·148
95	·162	145	·455	196	·207
96	8·104	146	·771	197	1·014
97	·091	147	·453	198	·975
98	·348	148	1·295	199	·523
99	·542	149	1·064	200	·093
100	·090	150	·959	201	·283
101	·903	151	1·424	202	·163
102	1·609	152	1·529	203	1·035
103	·222	153	·436	204	·446
104	·363	154	1·074	205	·187
105	·558	155	·935	206	·642
106	·469	156	1·230	207	·186
107	2·858	157	·710	208	·584
107a	·517	158	1·633	209	1·892
108	·694	159	·229	210	1·213
109	2·975	160	1·592	211	·406
110	6·742	161	1·009	212	·368
111	18·952	162	·969	213	1·057
112	·712	163	·312	214	·408
113	5·740	164	·928	215	1·920
114	5·051	165	15·188	216	·272
115	1·607	166	·271	217	2·152
116	8·449	167	·668	218	2·306
117	4·290	168	·423	219	·150
118	5·389	169	·384	220	1·708
119	2·970	170	1·109	221	·368
120	4·451	171	·896	222	·567
121	1·393	172	·488	223	·767
122	1·906	173	·508	224	·607
123	1·375	174	4·456	225	2·629
124	1·685	175	3·260	226	·408
125	2·517	176	2·349	227	·429
126	1·750	177	3·126	228	5·816
127	·299	178	1·608	229	4·979
128	·432	179	·485	230	2·448

No. of Sheet and Plan and No. on Plan.	Area in Acres.
Sheet LVII. 9:—	
(*cont^d.*) 231	4·867
Sheet LVII. 10:—	
232	4·231
233	8·914
234	9·176
235	15·320
236	11·648
237	9·985
238	11·883
239	11·493
240	12·404
241	7·317
242	2·223
243	7·955
244	2·773
245	1·003
246	3·361
247	3·434
248	4·316
249	11·294
250	7·510
251	8·407
252	11·756
253	4·765
254	4·654
255	2·721
256	3·046
257	3·383
258	3·574
259	4·496
260	1·790
261	15·576
262	5·440
263	·353
Sheet LVII. 13:—	
264	·120
265	·690
265a	·040
266	·859
267	1·663
268	·216
269	1·984
270	·617

No. of Sheet and Plan and No. on Plan.	Area in Acres.
Sheet LVII. 13:—	
(*cont^d.*) 271	·204
272	·679
273	·799
274	·354
275	·284
276	·328
277	·155
278	·415
279	·437
280	·950
281	7·987
282	7·117
283	5·926
284	6·937
285	13·907
286	7·910
287	7·527
288	4·263
289	·821
290	1·373
291	·170
292	·407
293	·665
294	·609
295	1·020
296	·536
297	1·841
298	·699
299	6·466
300	1·388
301	·164
302	·138
303	1·101
304	·168
305	5·496
306	4·801
307	6·818
308	1·057
309	·932
310	3·013
311	·370
312	·387
313	·447
314	7·510
315	·960

No. of Sheet and Plan and No. on Plan.	Area in Acres.
Sheet LVII. 13:—	
(*cont^d.*) 316	6·956
317	·488
318	·321
319	6·231
320	·626
321	·518
322	3·364
323	5·245
324	·081
325	2·775
326	·558
327	6·484
328	·507
329	4·559
330	6·806
331	8·495
332	9·034
333	9·224
334	9·852
335	6·470
336	·338
337	7·196
338	9·295
339	7·585
340	18·148
Sheet LVII. 14:—	
341	5·570
342	7·980
343	·324
344	·813
345	2·201
346	·107
347	·658
348	1·529
349	·121
350	·379
351	1·817
352	5·126
353	·588
354	·981
	1111·476

No. of Sheet and Plan and No. on Plan.	Area in Acres.	No. of Sheet and Plan and No. on Plan.	Area in Acres.	No. of Sheet and Plan and No. on Plan.	Area in Acres.

RECAPITULATION.

Description.	Acres.
Land - - - - -	1065·149
Roads - - - -	32·890
Water - - - -	13·437
	1111·476

641·908—Area of the part of the Township of Winshill within the Municipal Borough of Burton upon Trent (Stapenhill and Winshill Ward, part of).

TOWNSHIP OF STAPENHILL (Part of).

Sheet LVII. 9:—		Sheet LVII. 14:—		Sheet LVII. 13:—	
1	·031	(*cont*d.) 26	11·020	(*cont*d.) 56	·525
		27	12·237	57	·668
Sheet LVII. 13:—		28	1·777	57a	·348
1a	·128	29	·340	58	·263
2	12·945	30	·090	58a	·038
3	7·359	31	·473	59	·539
4	·738	32	·085	60	·512
5	10·388	33	15·948	61	·601
6	8·044	34	5·853	62	·464
7	·509	35	7·768	63	·517
8	7·569	36	12·144	64	·299
9	7·657	37	·595	65	·734
10	17·083	38	7·754	66	·483
11	13·725	39	2·721	67	3·781
12	4·714	40	·937	68	11·942
13	1·414	41	1·006	69	·934
14	·694	42	2·708	70	·786
15	12·904	43	·473	71	·996
16	·140	44	·288	72	·378
17	8·847	45	·357	73	1·100
18	7·454	46	2·516	74	4·939
19	13·827	47	10·285	75	5·149
20	7·393	48	·784	76	11·181
21	23·655	49	6·438	77	7·270
22	4·965	50	5·171	78	·891
23	5·210	51	1·257	79	12·142
24	10·670	52	1·250	80	15·768
		53	17·057	81	4·328
Sheet LVII. 14:—		54	·335	82	2·681
25	16·459	55	1·760	83	1·690

No. of Sheet and Plan and No. on Plan.	Area in Acres.
Sheet LVII. 13 :— (*cont*d.)	
84	·819
85	1·739
86	·336
87	·870
88	·549
89	13·720
90	·158
91	·301
92	1·509
93	6·389
94	·689
95	8·936
96	·221
97	7·279
98	·328
99	3·444
100	·288
101	·217
102	·200
103	1·425
104	·501
105	·338
106	·127
107	·099
108	·257
109	2·248
110	·261
111	5·010
111a	3·118
112	·827
113	1·922
114	·824
115	·484
116	·443
117	·634
118	1·850
119	·820
120	·042
121	·367
122	·216
123	·873
124	·590
125	·436
126	·259
127	·884
128	5·333
129	·481
130	·420
131	·637
132	·588
133	·511
Sheet LVII. 13 :— (*cont*d.)	
134	7·161
134a	2·660
135	·900
136	·164
137	6·737
138	4·611
138a	·217
139	1·821
140	·251
141	·224
142	·247
143	1·628
144	1·996
145	1·400
146	1·486
147	·600
148	1·491
149	·149
150	1·346
151	·689
152	1·031
153	·513
154	·792
155	·614
156	·767
157	1·461
158	·875
159	·760
160	·489
161	1·420
162	1·278
163	·199
164	·106
165	·782
166	1·606
167	·144
168	·584
169	·099
170	·333
171	·176
172	5·735
173	·720
174	·410
175	·467
176	·966
177	·774
178	·239
179	·885
180	1·196
181	1·358
182	1·077
Sheet LVII. 13 :— (*cont*d.)	
183	·285
184	1·215
185	4·874
186	1·102
187	·078
188	·933
Sheet LVIIA. 16 :—	
189	2·002
190	·594
191	1·248
192	1·393
193	·616
Sheet LX. 2 :—	
193a	·275
193b	·455
Sheet LX. 1 :—	
194	·507
195	1·284
196	1·152
197	1·732
198	·560
199	·389
200	·874
201	8·988
202	12·544
203	1·280
204	·564
205	·197
206	1·628
207	·149
208	·685
209	·399
210	·615
211	·192
212	·810
213	1·328
214	·330
215	1·460
216	·438
217	·637
218	·430
219	·055
220	·933
221	5·855
222	2·889
223	2·045
224	·258
225	·628

No. of Sheet and Plan and No. on Plan.	Area in Acres.	No. of Sheet and Plan and No. on Plan.	Area in Acres.	No. of Sheet and Plan and No. on Plan.	Area in Acres.
Sheet LX. 1:— (*contd.*)		Sheet LX. 1:— (*contd.*)		Sheet LX. 1:— (*contd.*)	
226	·261	277	·257	327	3·527
227	·265	278	·712	328	3·624
228	1·939	279	1·092	329	4·884
229	2·478	280	2·962	330	9·918
230	3·269	281	1·662	331	6·599
231	1·568	282	2·844	332	·319
232	2·677	283	3·794	333	3·713
233	3·124	284	4·074	334	·339
234	4·414	285	1·298	335	9·274
235	4·898	286	·409	336	21·087
236	3·478	287	8·347		
237	6·557	288	1·847		
238	·265	289	1·377	Sheet LIX. 4:—	
239	1·002	290	1·465	337	·120
240	2·869	291	1·549	338	·975
241	1·137	292	·533	339	·625
242	1·412	293	·050	340	·098
243	2·281	294	2·238	341	1·125
244	·882	295	2·305	342	·214
245	1·419	296	·671	343	·670
246	1·725	297	3·172	344	·581
247	1·047	298	·501	345	·126
248	1·509	299	3·680	346	·193
249	·507	300	4·094	347	·582
250	1·953	301	4·425	348	1·835
251	5·978	302	1·091	349	·996
252	·207	303	6·344	350	·461
253	·121	304	7·628	351	·200
254	6·819	305	1·123	352	1·993
255	8·266	306	6·955	353	4·103
256	·357	307	1·575	354	·530
257	2·235	308	1·875	355	2·495
258	·107	309	·420	356	9·572
259	4·055	310	·347	357	1·969
260	9·589	311	1·358	357a	·226
261	7·561	312	·927	358	10·262
262	·743	313	·218	359	8·983
263	1·757	314	7·116	360	4·101
264	5·224	315	8·871	361	·170
265	4·455	316	6·529	362	·675
266	5·923	317	6·011	363	3·192
267	3·394	317a	·133	364	3·951
268	1·497	318	6·380	365	3·437
269	·375	319	10·450	366	·268
270	·539	320	15·167	367	·904
271	·541	321	6·403	368	·414
272	·703	322	5·026	369	·309
273	·450	323	·304	370	·421
274	·121	324	10·562	371	·340
275	·912	325	11·528	372	2·255
276	·139	326	·377	373	·378

No. of Sheet and Plan and No. on Plan.	Area in Acres.	No. of Sheet and Plan and No. on Plan.	Area in Acres.	No. of Sheet and Plan and No. on Plan.	Area in Acres.
Sheet LIX. 4:—		Sheet LIX. 4:—		Sheet LIX. 8:—	
(*cont*d.) 374	2·032	(*cont*d.) 401	4·668	(*cont*d.) 425	·141
375	1·672	402	4·049	426	·800
376	1·977	403	4·163	427	·172
377	8·567	404	1·056	428	·099
378	8·289	405	7·041	429	1·384
379	·857	406	·178	430	14·682
380	5·046	407	1·348	431	1·785
381	·064	408	·101		
382	·703	409	·530	Sheet LX. 5:—	
383	7·444	410	7·445	432	10·704
384	2·199	410a	1·608	433	8·908
385	·164	411	5·757	434	1·033
386	9·181	412	4·282	435	8·001
387	7·157	413	1·539	436	6·013
388	4·566	414	2·954	437	1·918
389	7·324	415	2·356	438	3·782
390	·425	416	3·332	439	3·194
391	5·952	417	1·138	440	·426
392	3·625	418	4·773	441	·824
393	6·488	419	4·866	442	8·858
394	8·717	420	4·619	443	6·891
395	3·989	421	4·620	444	4·435
396	6·765	422	·458	445	7·159
397	5·819	423	·268	446	12·767
398	1·637				
399	8·771	Sheet LIX. 8:—			1391·116
400	11·444	424	5·749		

RECAPITULATION.

Description.	Acres.
Land - - - - -	1320·434
Roads - - - - - -	28·591
Railways - - - - -	17·851
Water - - - - - -	24·240
	1391·116

581·069—Area of the part of the Township of Stapenhill (part of, in Burton upon Trent Parish) within the Municipal Borough of Burton upon Trent (Stapenhill and Winshill Ward, part of).

RECAPITULATION.

Description.	Acres.
Land - - - - -	2385·583
Roads - - - -	61·481
Railways - - - -	17·851
Water - - - -	37·677
Salt-marsh - - - -	—
Foreshore - - - -	—
Total - - -	2502·592
Tidal water adjoining - - -	—

NOTE.—1222·977—Area of the part of the Parish of Burton upon Trent (part of, in Derbyshire) within the Municipal Borough of Burton upon Trent (Stapenhill and Winshill Ward, part of).

The areas of the Municipal Borough of Burton upon Trent will be found in the Book of Reference to Burton upon Trent Parish, Staffordshire.

The other part of the Parish of Burton upon Trent is in Staffordshire, and the areas will be found in a separate Book of Reference.

LONDON: Printed by EYRE and SPOTTISWOODE,
Printers to the Queen's most Excellent Majesty.
For Her Majesty's Stationery Office.
[.—50.—4/85.]

a

DEPÔTS FOR THE SALE OF ORDNANCE MAPS, &c.

ENGLAND AND WALES.

1, Saint Martin's Place, Charing Cross—LONDON.

SCOTLAND.

Ordnance Survey Office, Post-office Buildings—EDINBURGH.

IRELAND.

Ordnance Survey Office, Phœnix Park—DUBLIN.